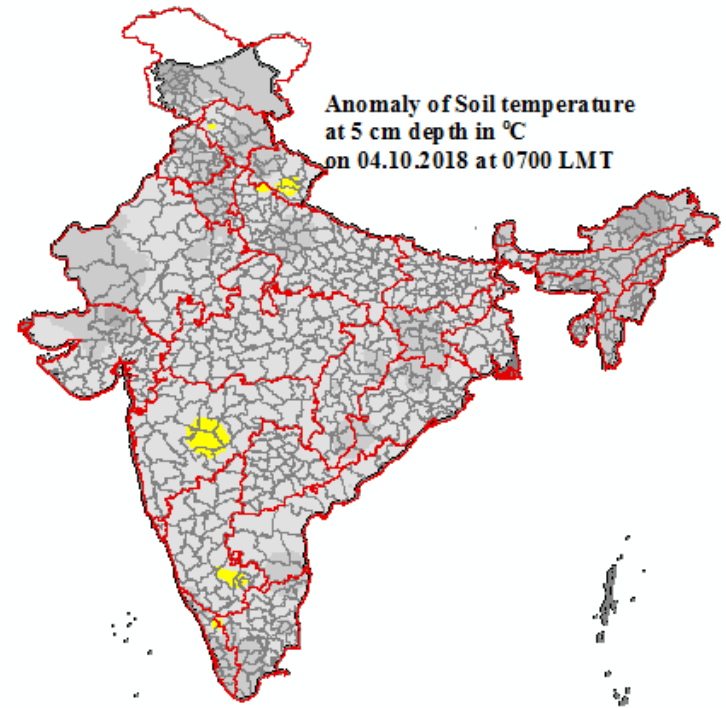
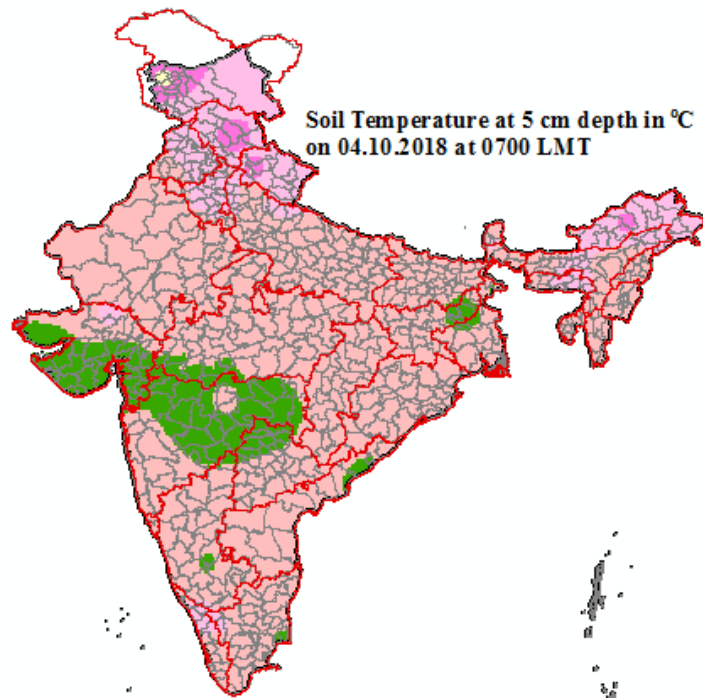


# Daily Soil Temperature at 5 cm depths on 04.10.2018 for 0700 LMT

**Actual**

**Anomaly**



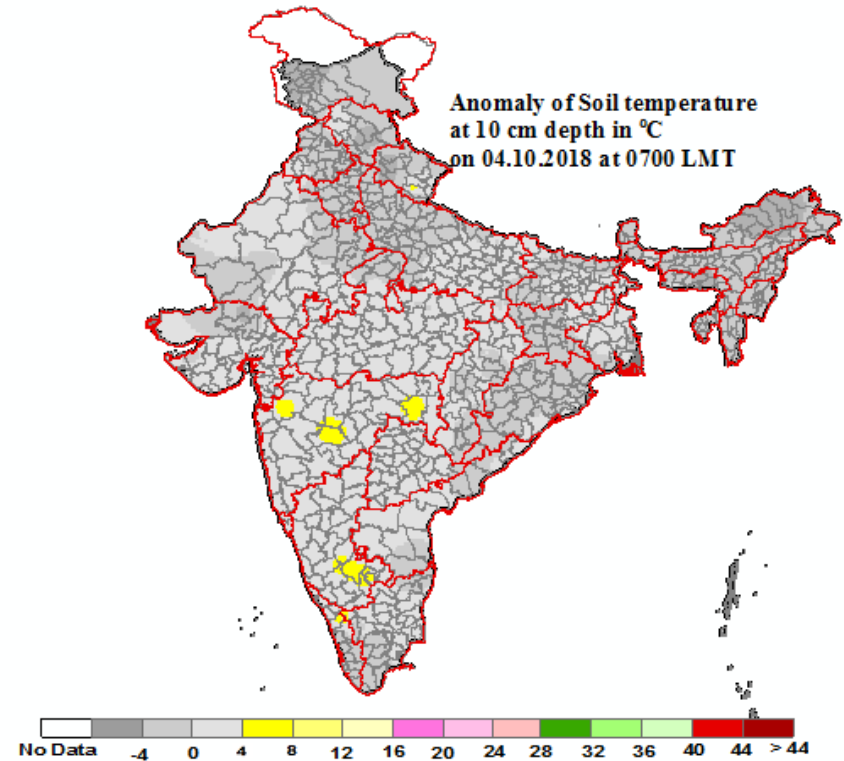
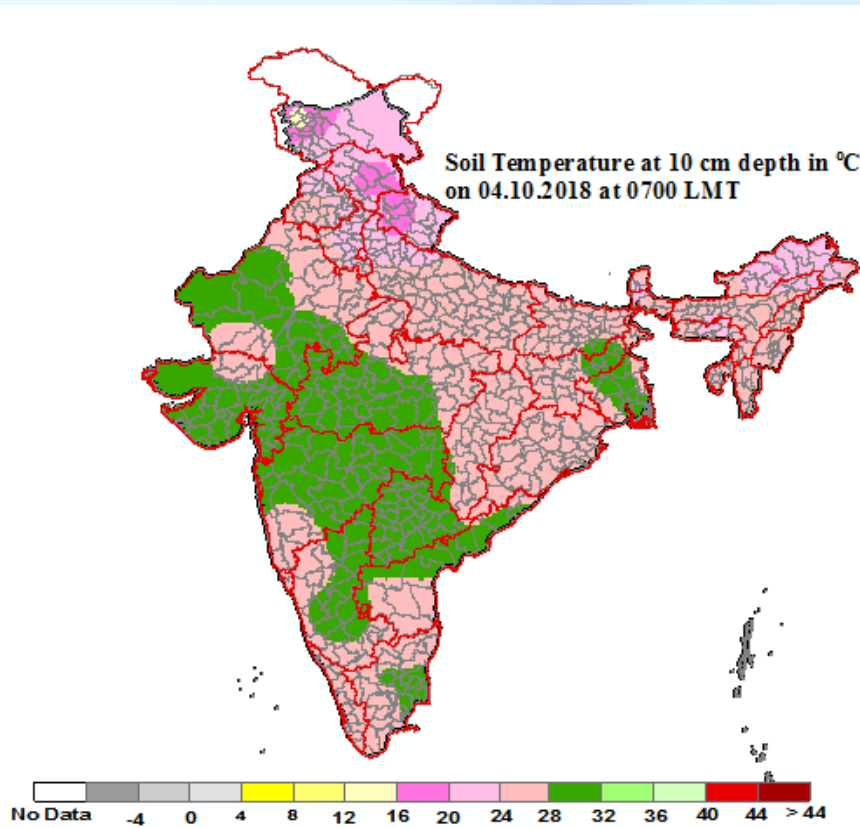
\* This map has been prepared using available station data and interpolation techniques



# Daily Soil Temperature at 10 cm depths on 04.10.2018 for 0700 LMT

## Actual

## Anomaly



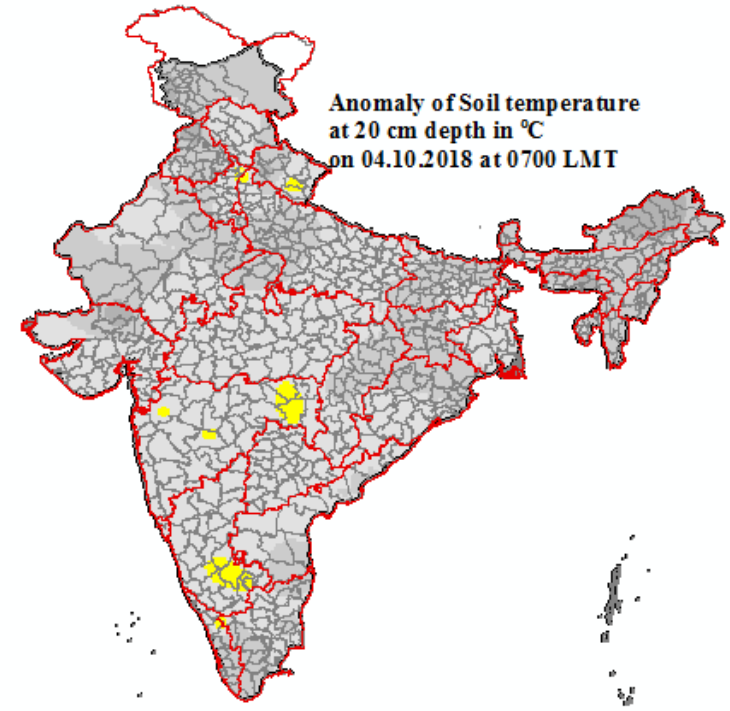
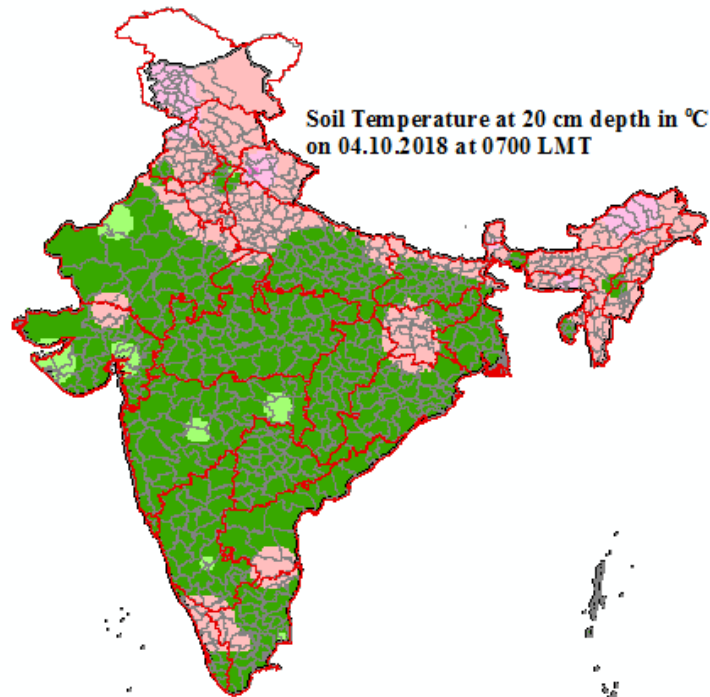
\* This map has been prepared using available station data and interpolation techniques



# Daily Soil Temperature at 20 cm depths on 04.10.2018 for 0700 LMT

Actual

Anomaly



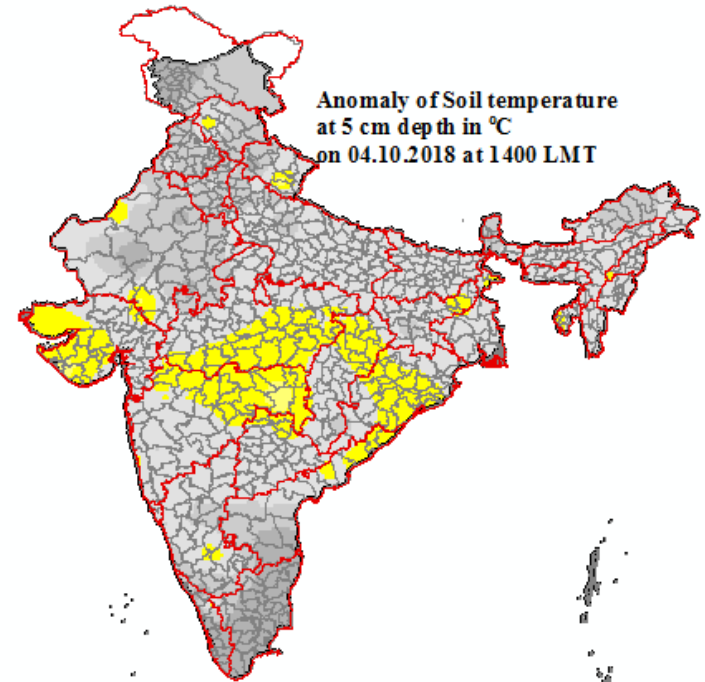
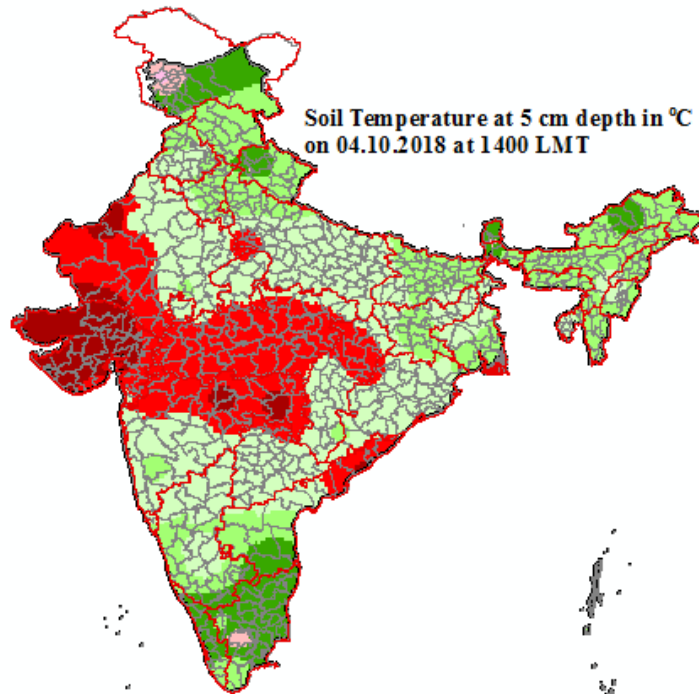
\* This map has been prepared using available station data and interpolation techniques



# Daily Soil Temperature at 5 cm depths on 04.10.2018 for 1400 LMT

**Actual**

**Anomaly**



\* This map has been prepared using available station data and interpolation techniques

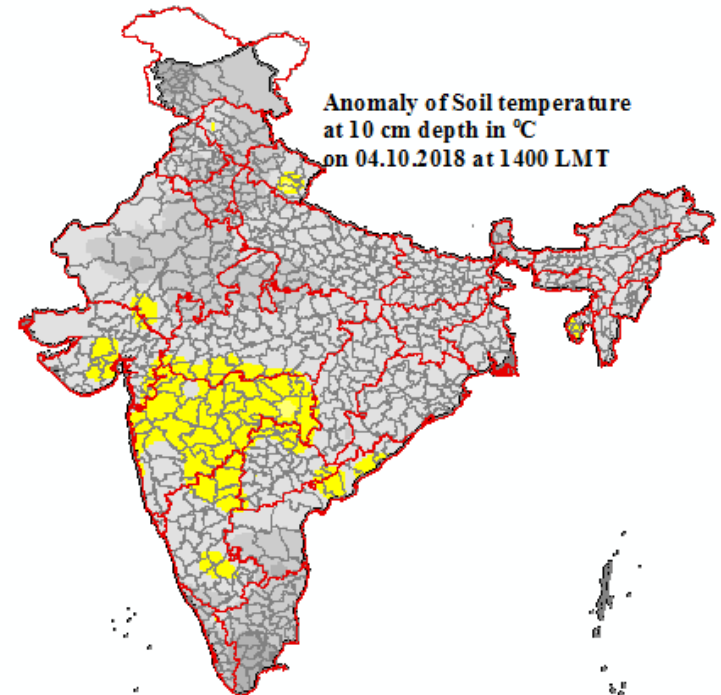
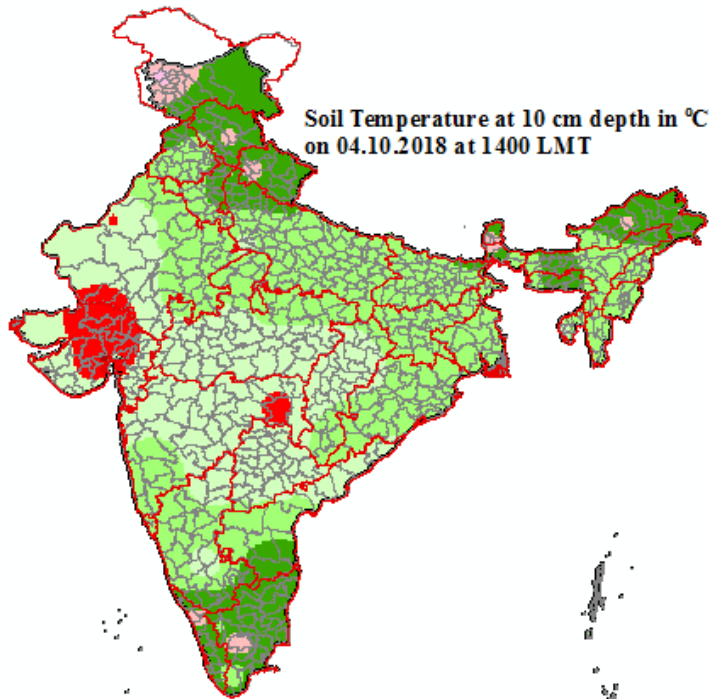




# Daily Soil Temperature at 10 cm depths on 04.10.2018 for 1400 LMT

## Actual

## Anomaly



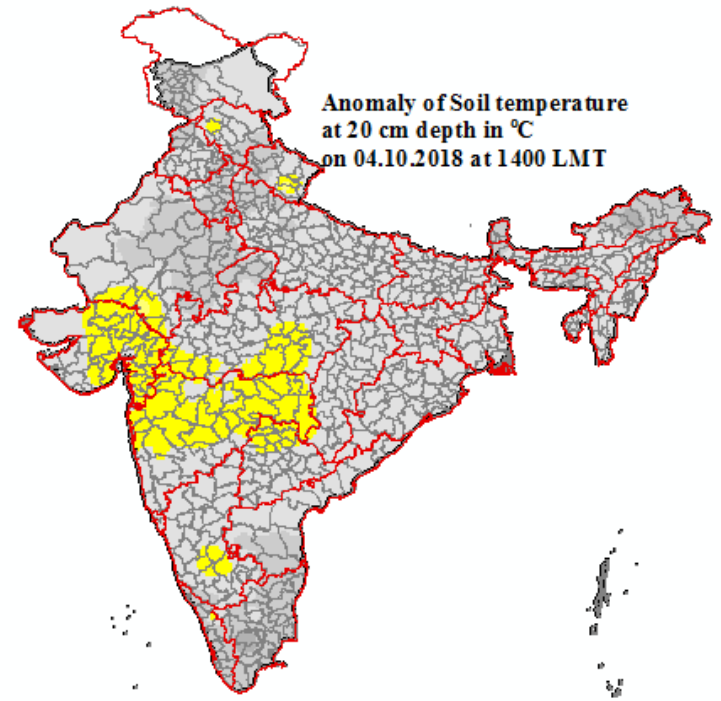
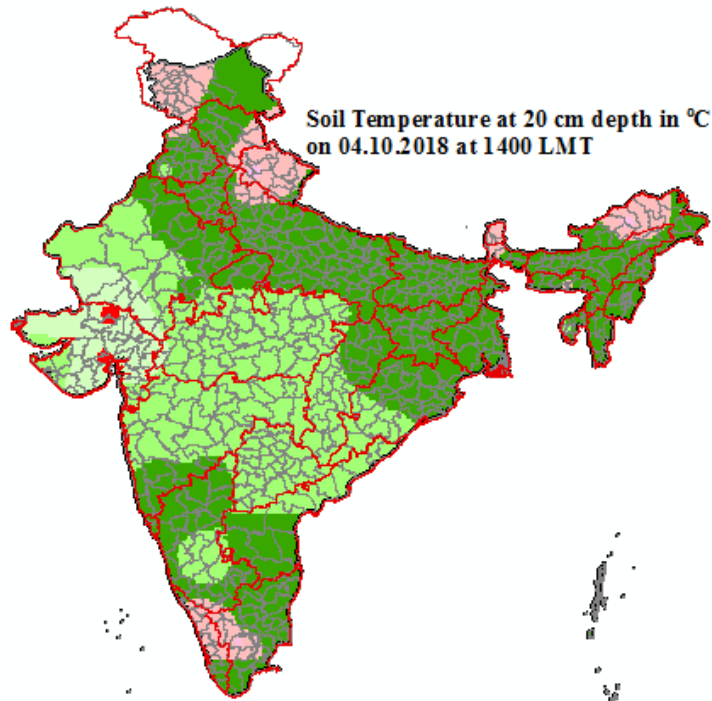
\* This map has been prepared using available station data and interpolation techniques



# Daily Soil Temperature at 20 cm depths on 04.10.2018 for 1400 LMT

Actual

Anomaly



\* This map has been prepared using available station data and interpolation techniques

