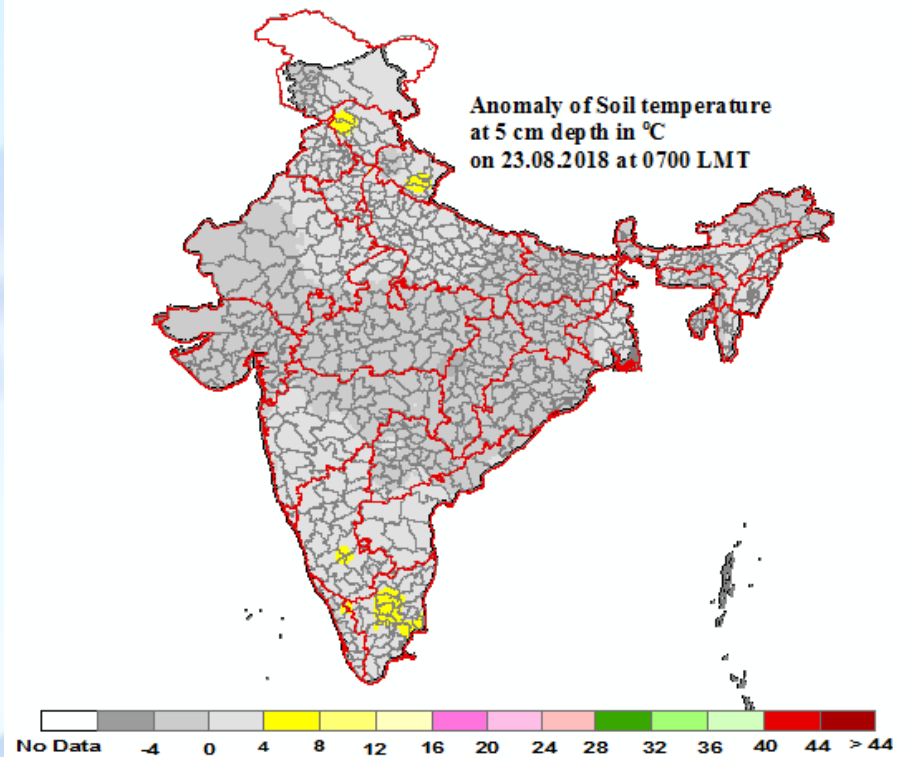
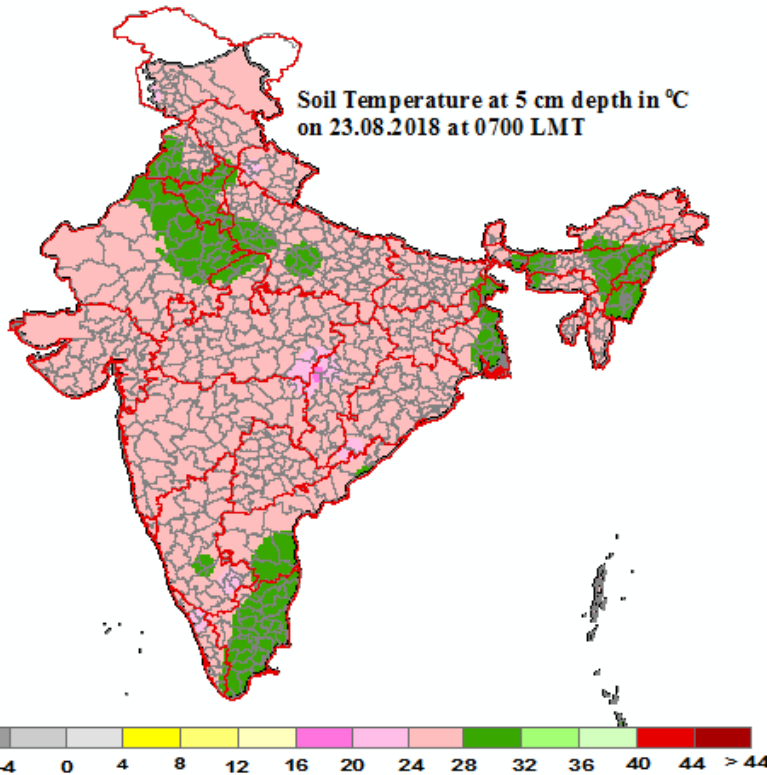


Daily Soil Temperature at 5 cm depths on 23.08.2018 for 0700 LMT

Actual

Anomaly



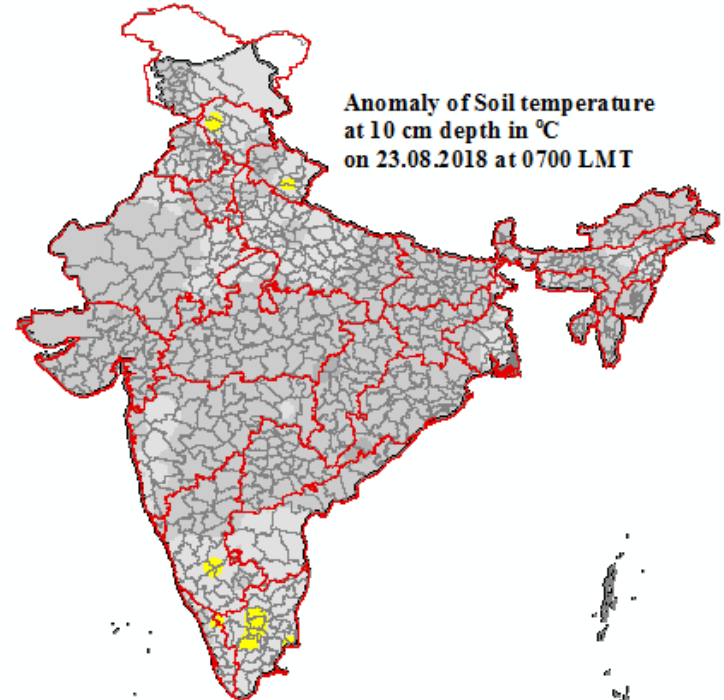
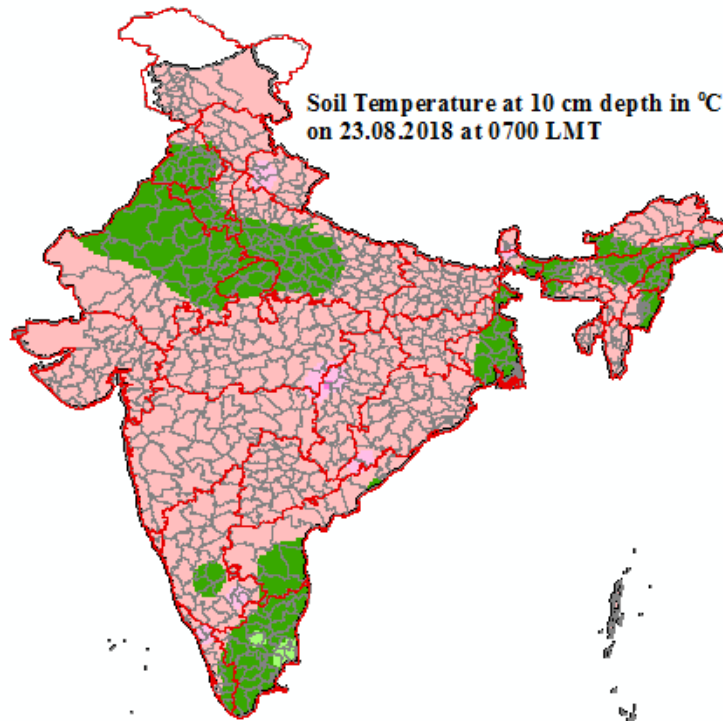
* This map has been prepared using available station data and interpolation techniques



Daily Soil Temperature at 10 cm depths on 23.08.2018 for 0700 LMT

Actual

Anomaly



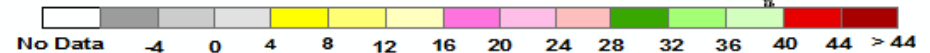
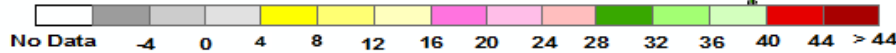
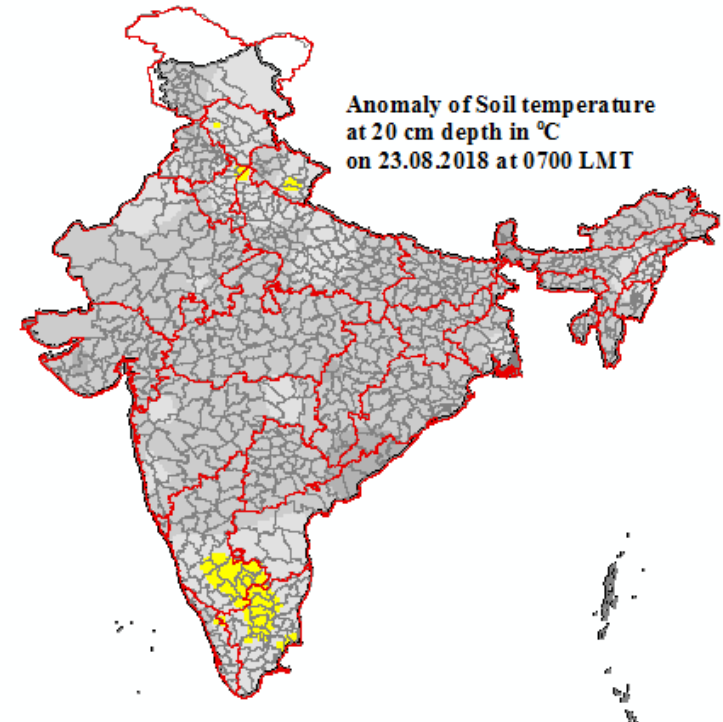
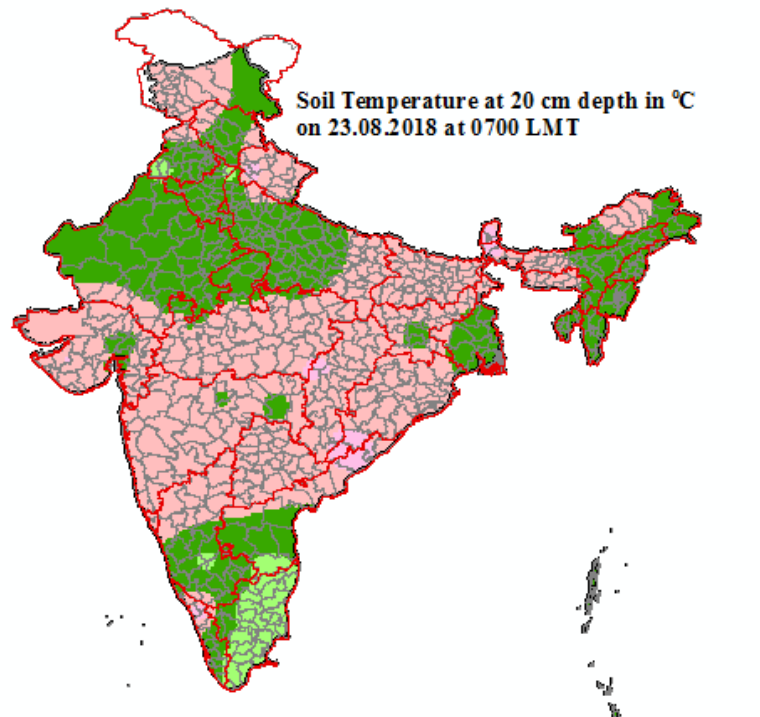
* This map has been prepared using available station data and interpolation techniques



Daily Soil Temperature at 20 cm depths on 23.08.2018 for 0700 LMT

Actual

Anomaly



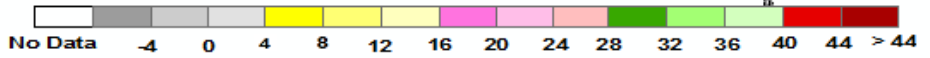
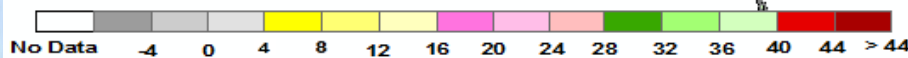
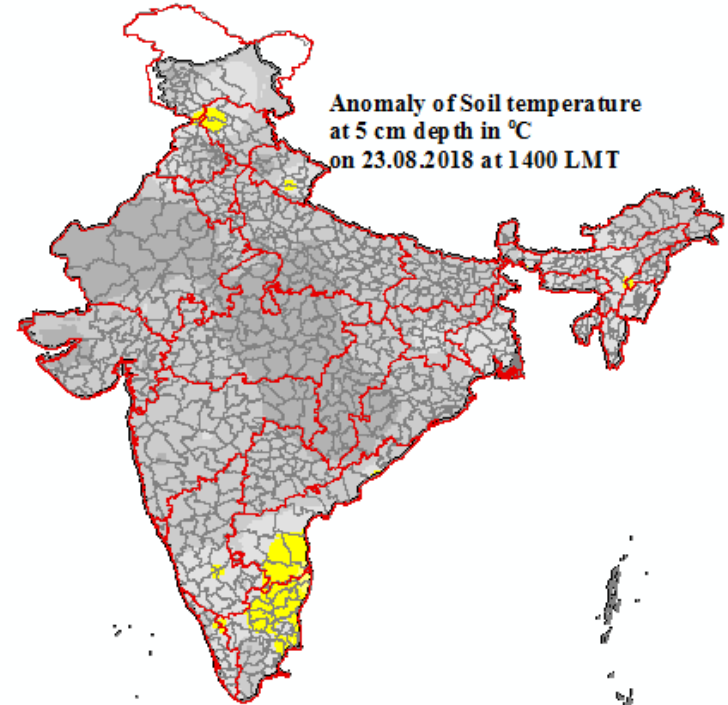
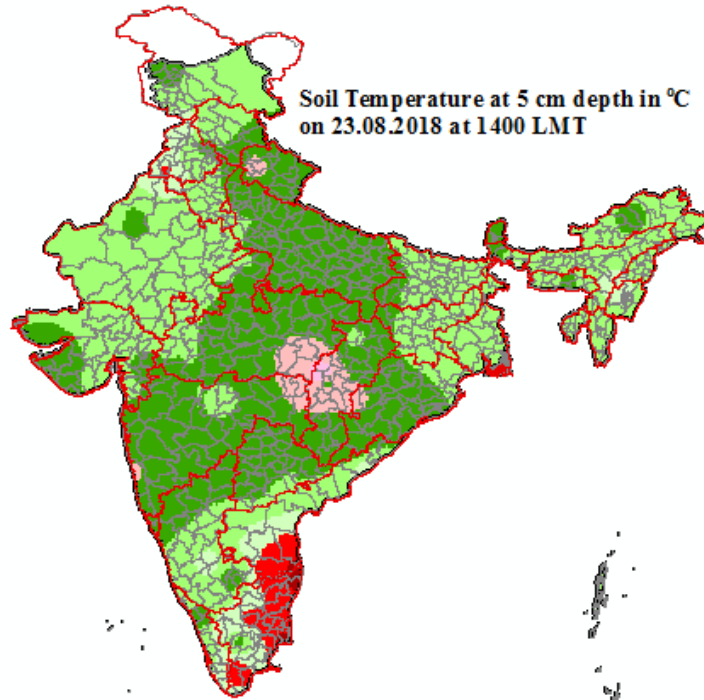
* This map has been prepared using available station data and interpolation techniques



Daily Soil Temperature at 5 cm depths on 23.08.2018 for 1400 LMT

Actual

Anomaly



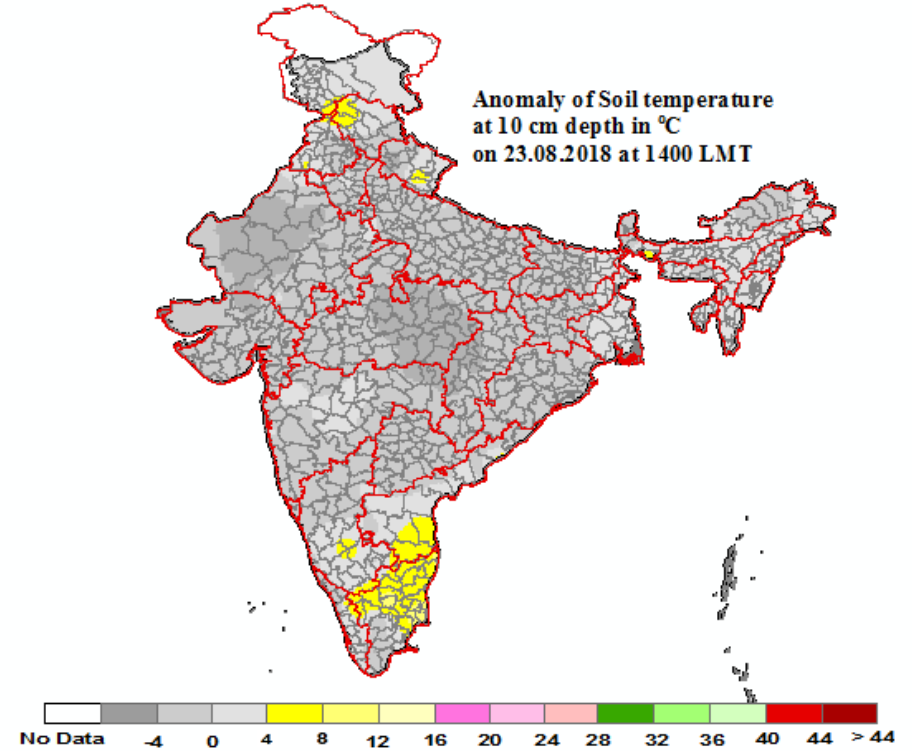
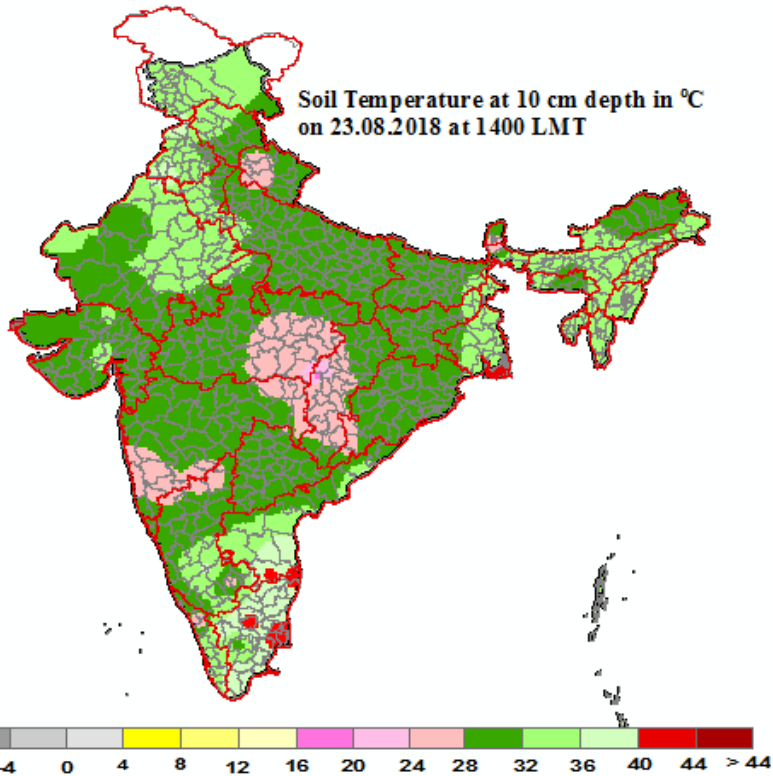
* This map has been prepared using available station data and interpolation techniques



Daily Soil Temperature at 10 cm depths on 23.08.2018 for 1400 LMT

Actual

Anomaly



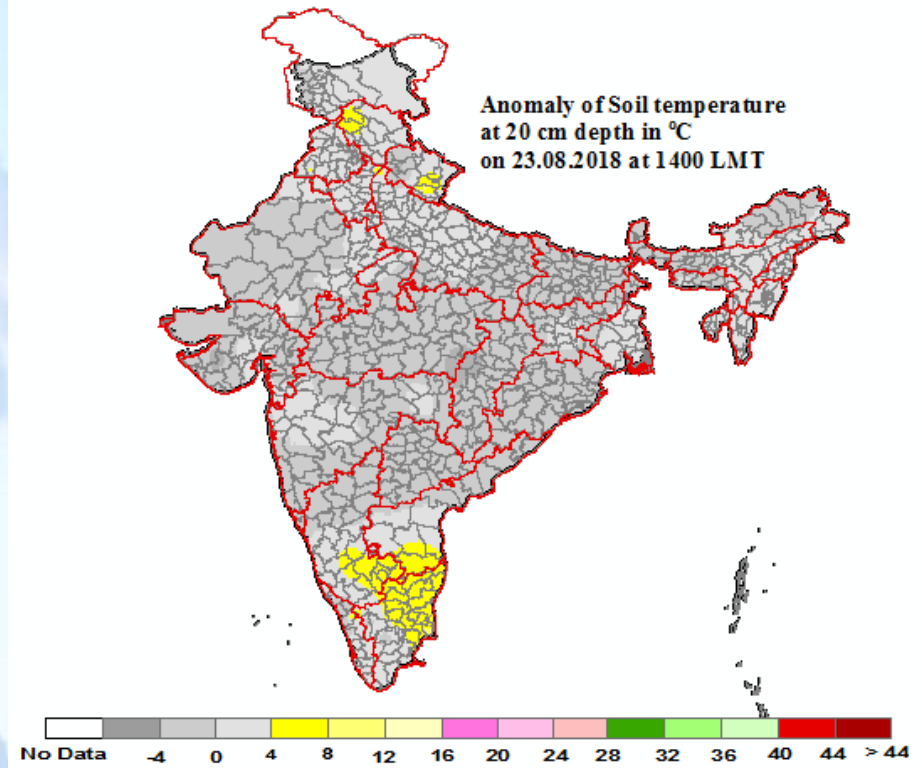
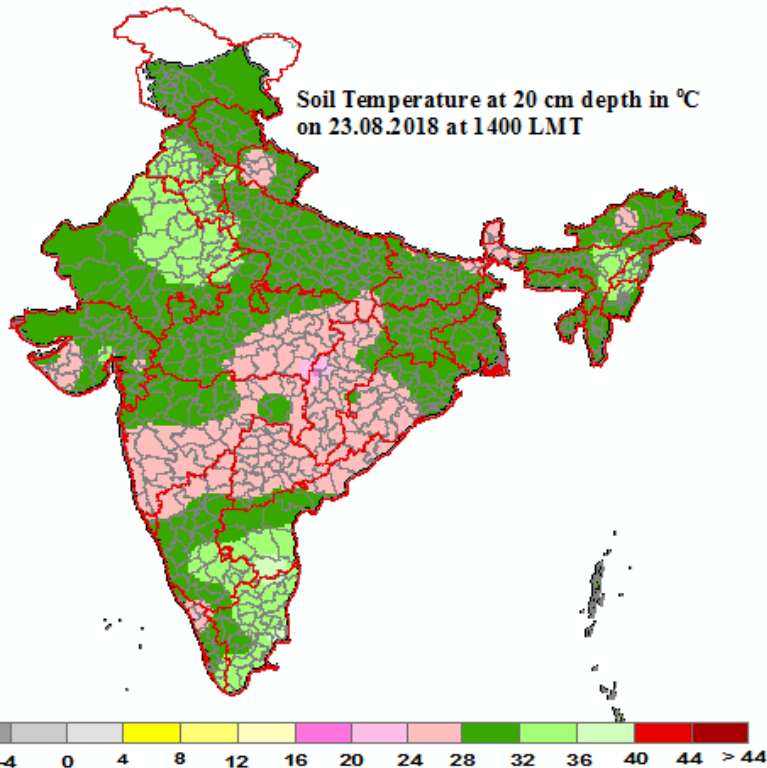
* This map has been prepared using available station data and interpolation techniques



Daily Soil Temperature at 20 cm depths on 23.08.2018 for 1400 LMT

Actual

Anomaly



* This map has been prepared using available station data and interpolation techniques

