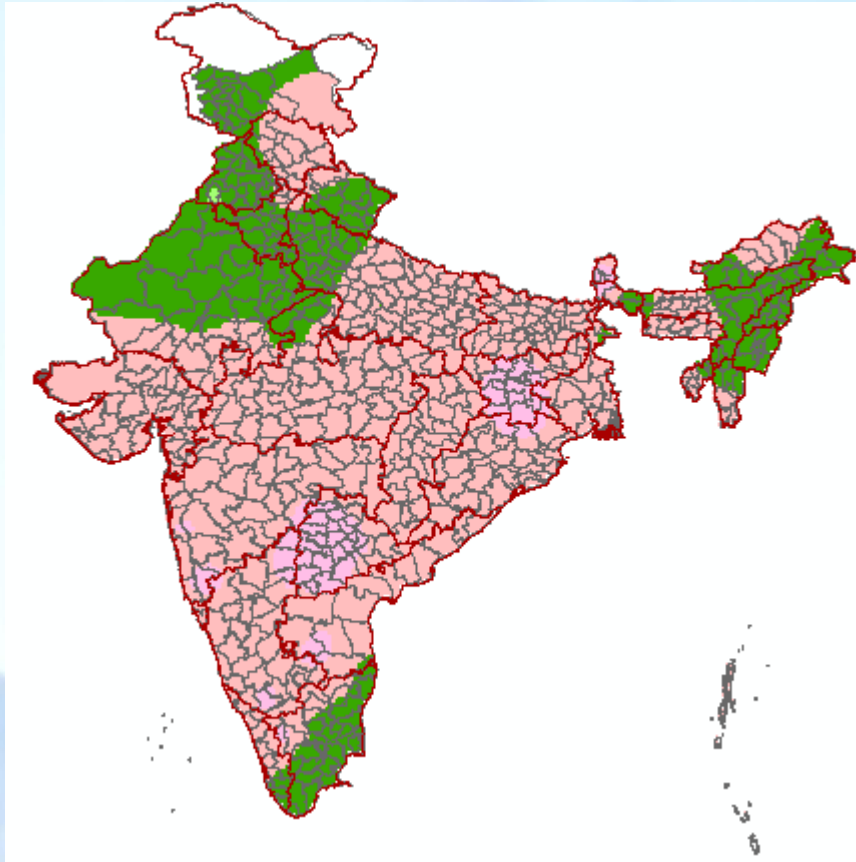
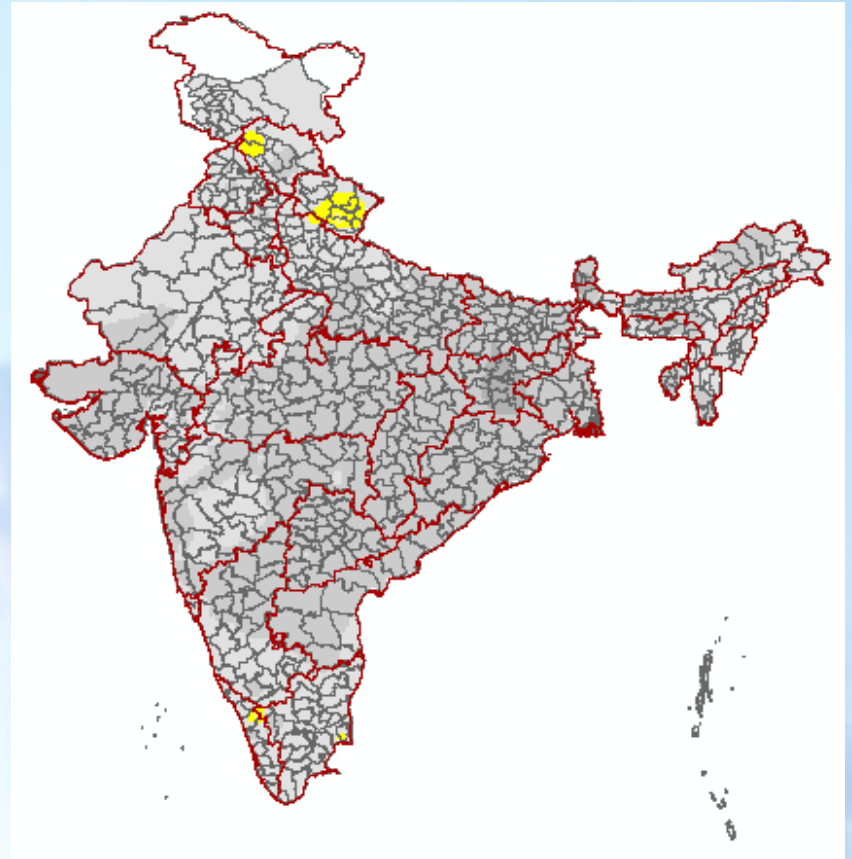


# Daily Soil Temperature at 5 cm depths on 08.08.2019 for 0700 LMT

## Actual



## Anomaly

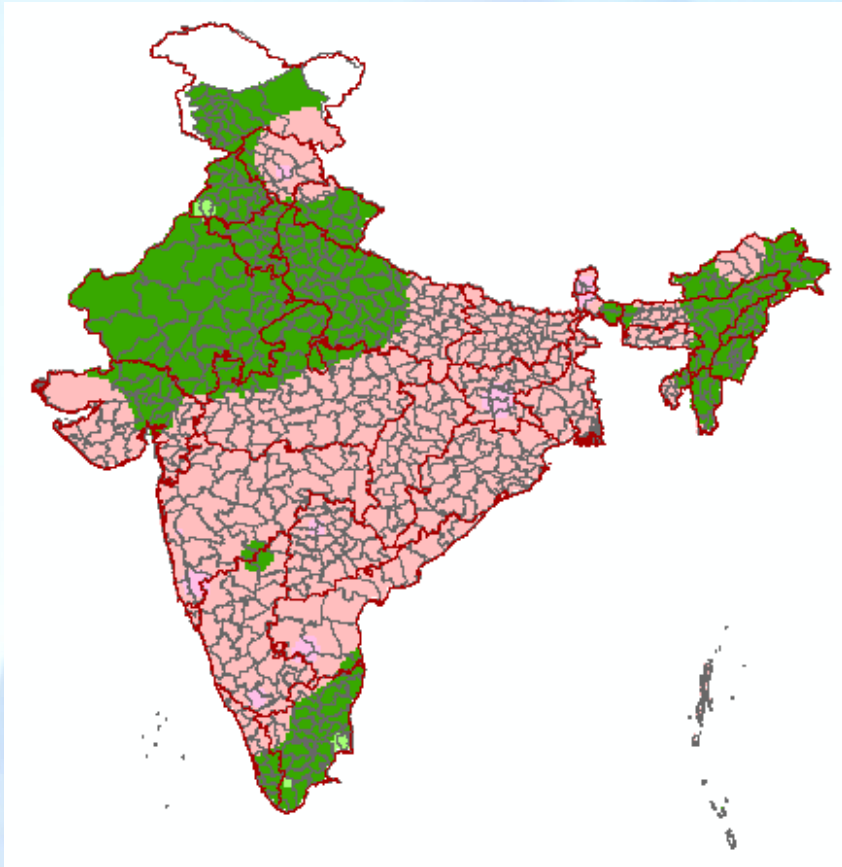


\* This map has been prepared using available station data and interpolation techniques


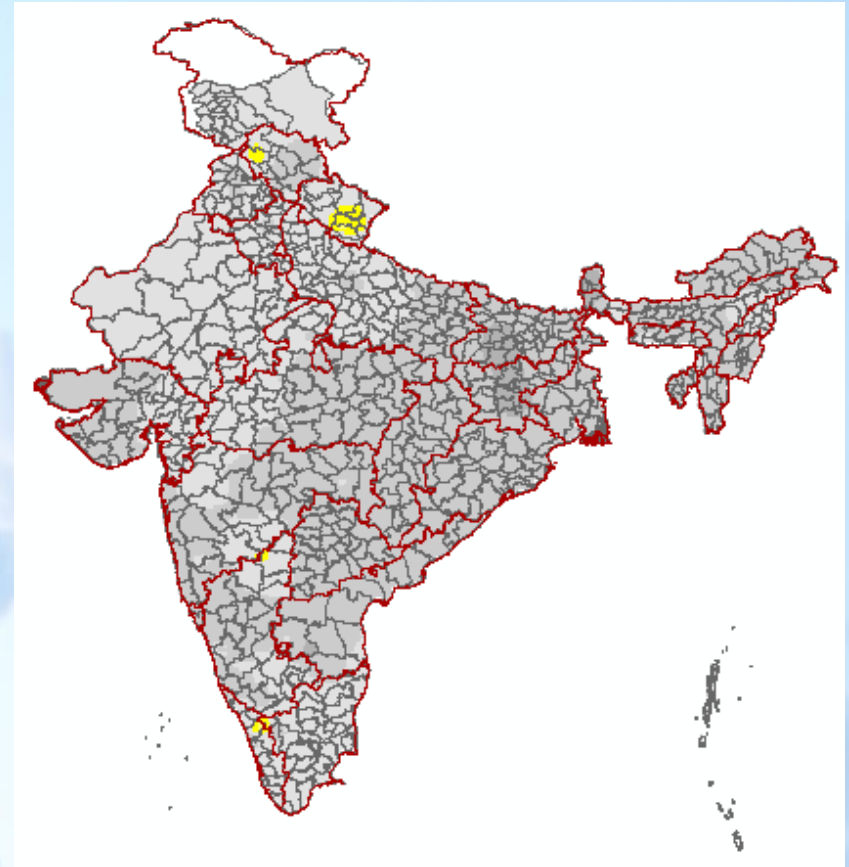


# Daily Soil Temperature at 10 cm depths on 08.08.2019 for 0700 LMT

## Actual



## Anomaly

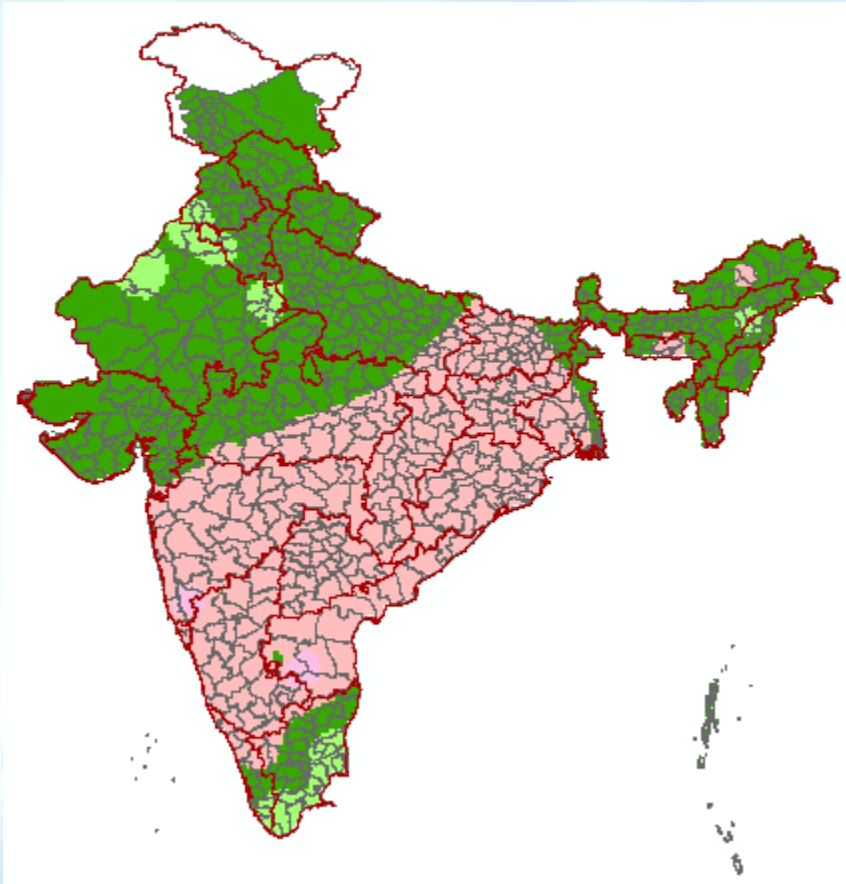


\* This map has been prepared using available station data and interpolation techniques

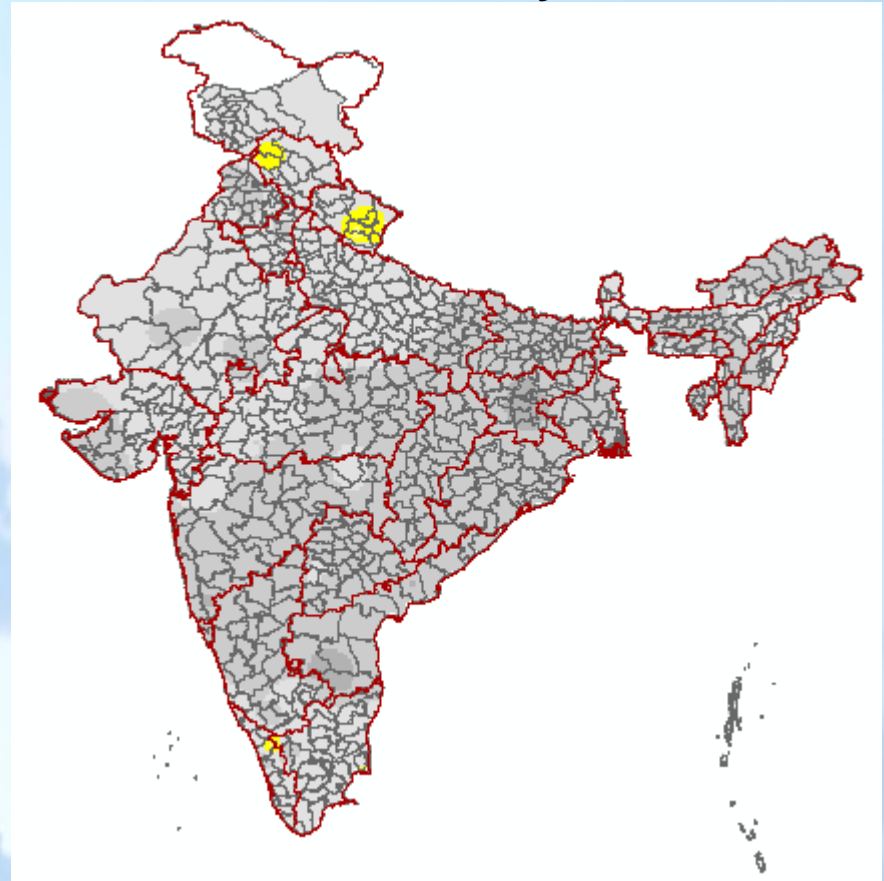


# Daily Soil Temperature at 20 cm depths on 08.08.2019 for 0700 LMT

## Actual



## Anomaly

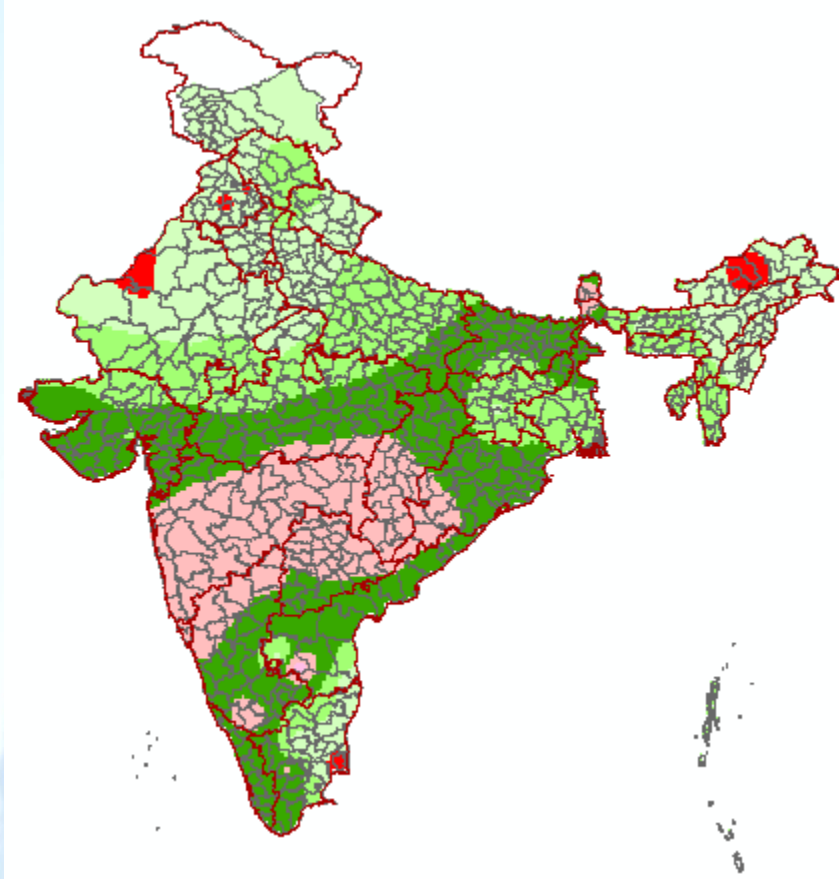


\* This map has been prepared using available station data and interpolation techniques

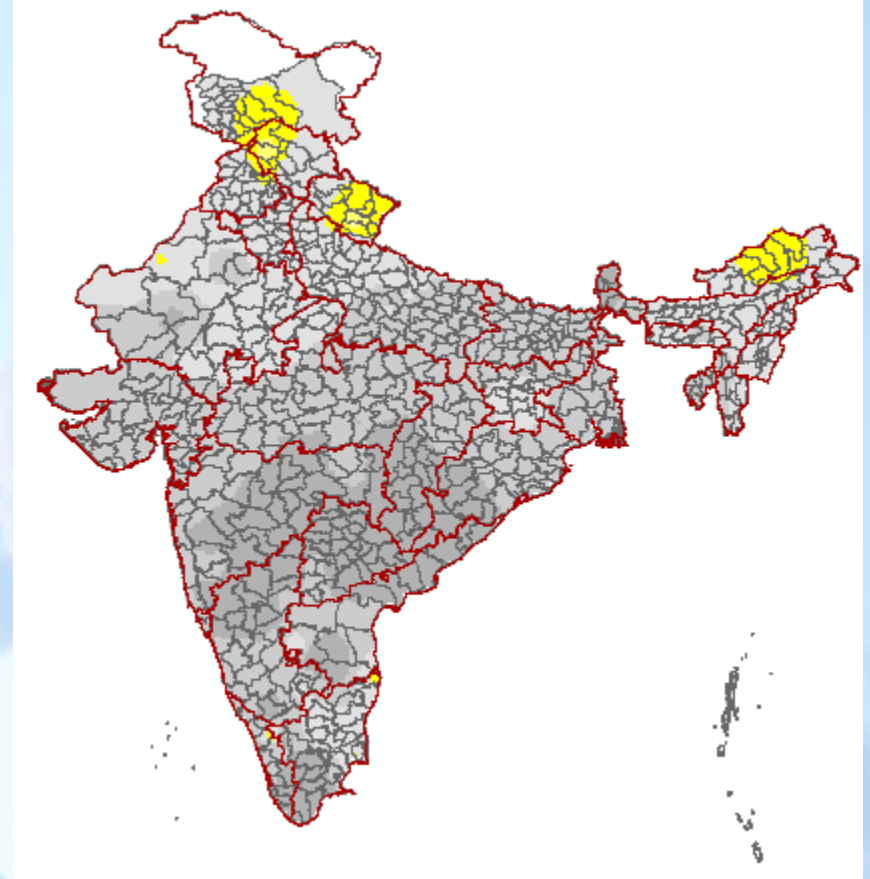


# Daily Soil Temperature at 5 cm depths on 08.08.2019 for 1400 LMT

## Actual



## Anomaly

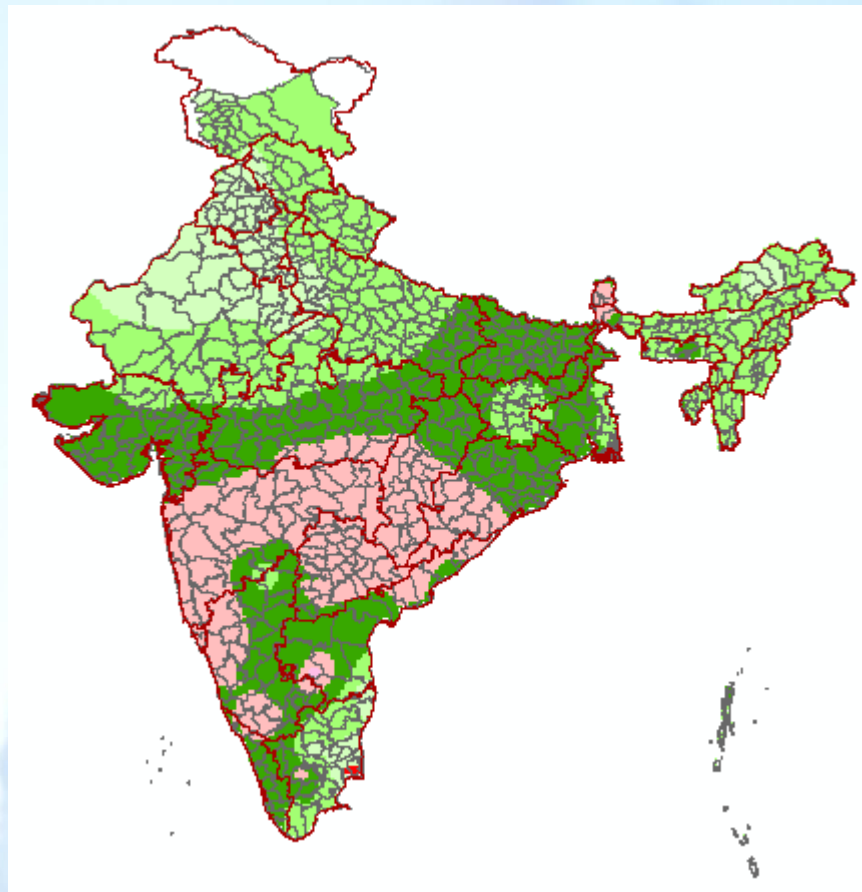


\* This map has been prepared using available station data and interpolation techniques

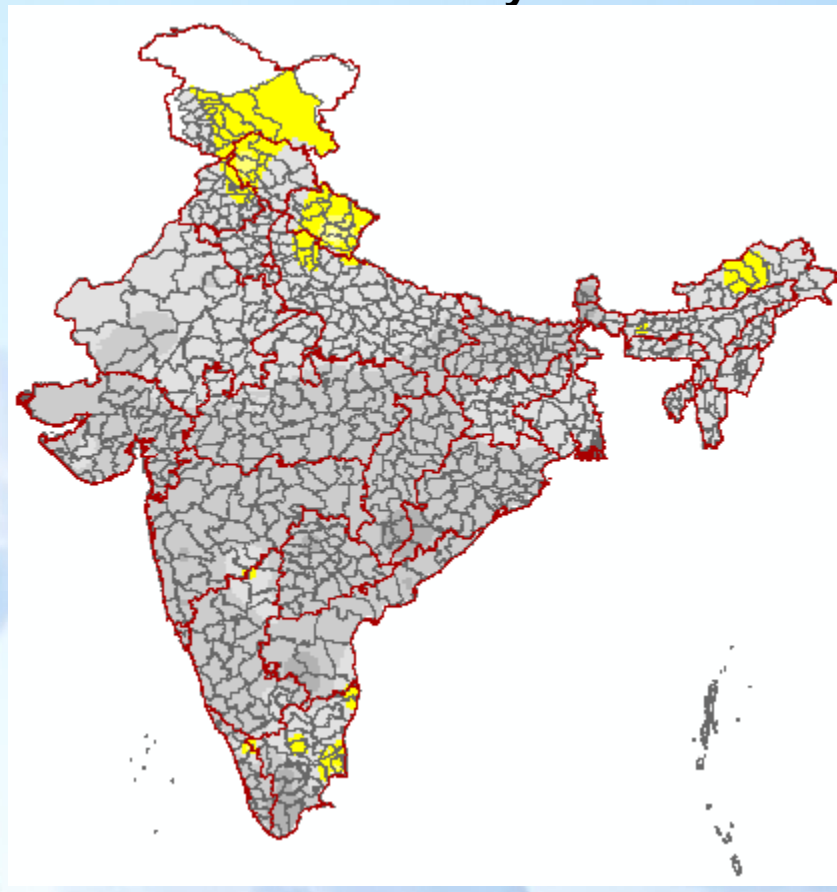


# Daily Soil Temperature at 10 cm depths on 08.08.2019 for 1400 LMT

## Actual



## Anomaly

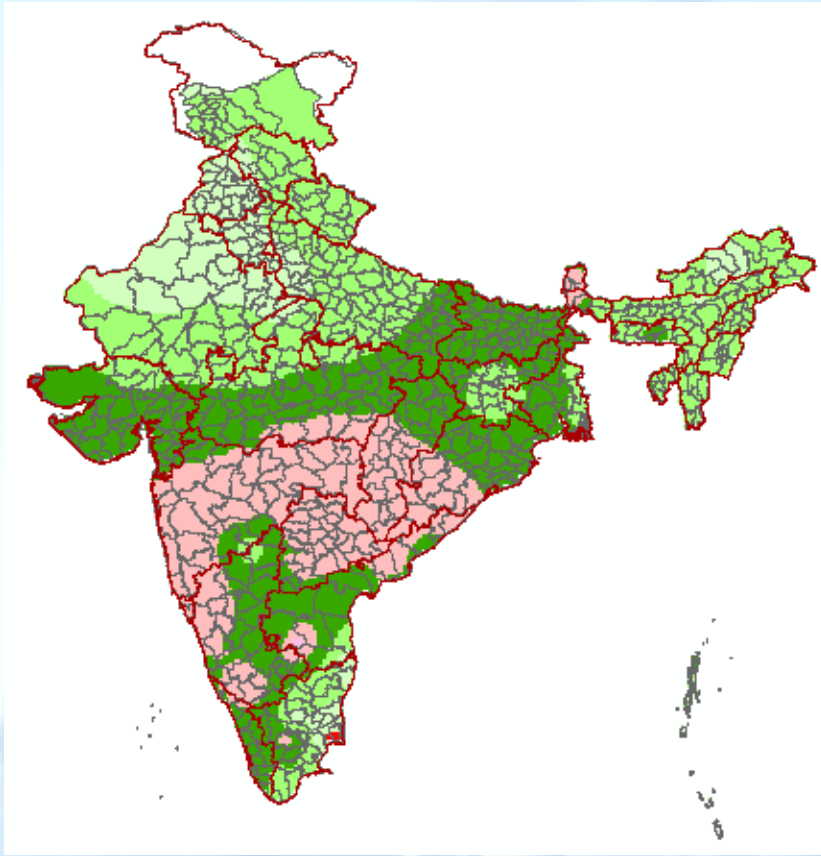


\* This map has been prepared using available station data and interpolation techniques

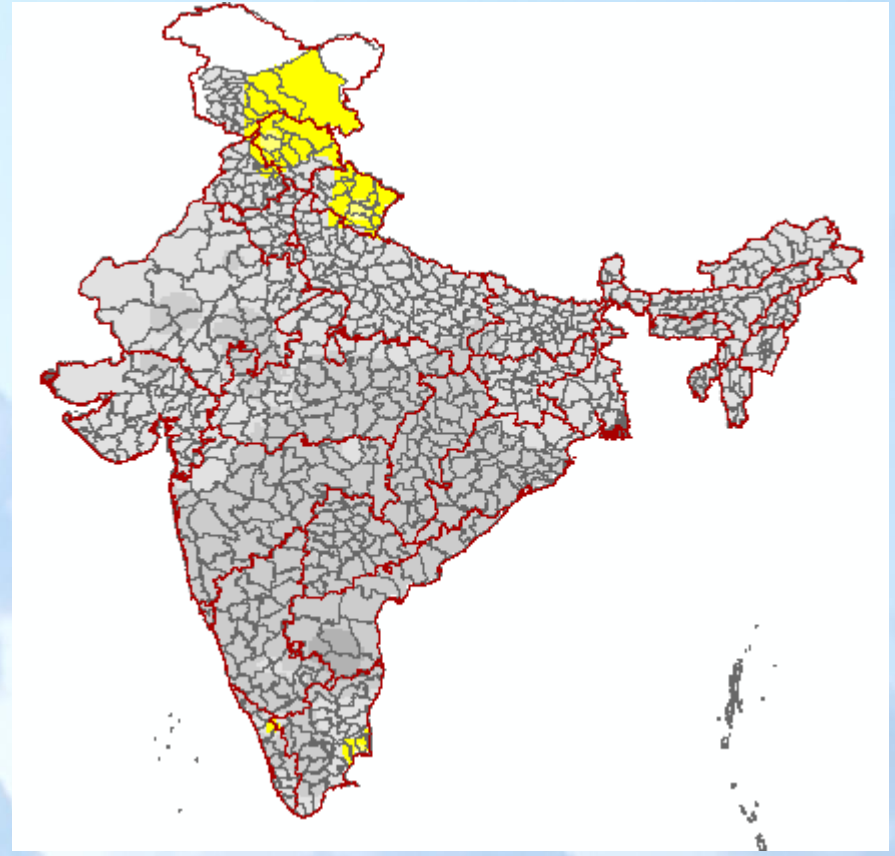


# Daily Soil Temperature at 20 cm depths on 08.08.2019 for 1400 LMT

## Actual



## Anomaly



\* This map has been prepared using available station data and interpolation techniques

