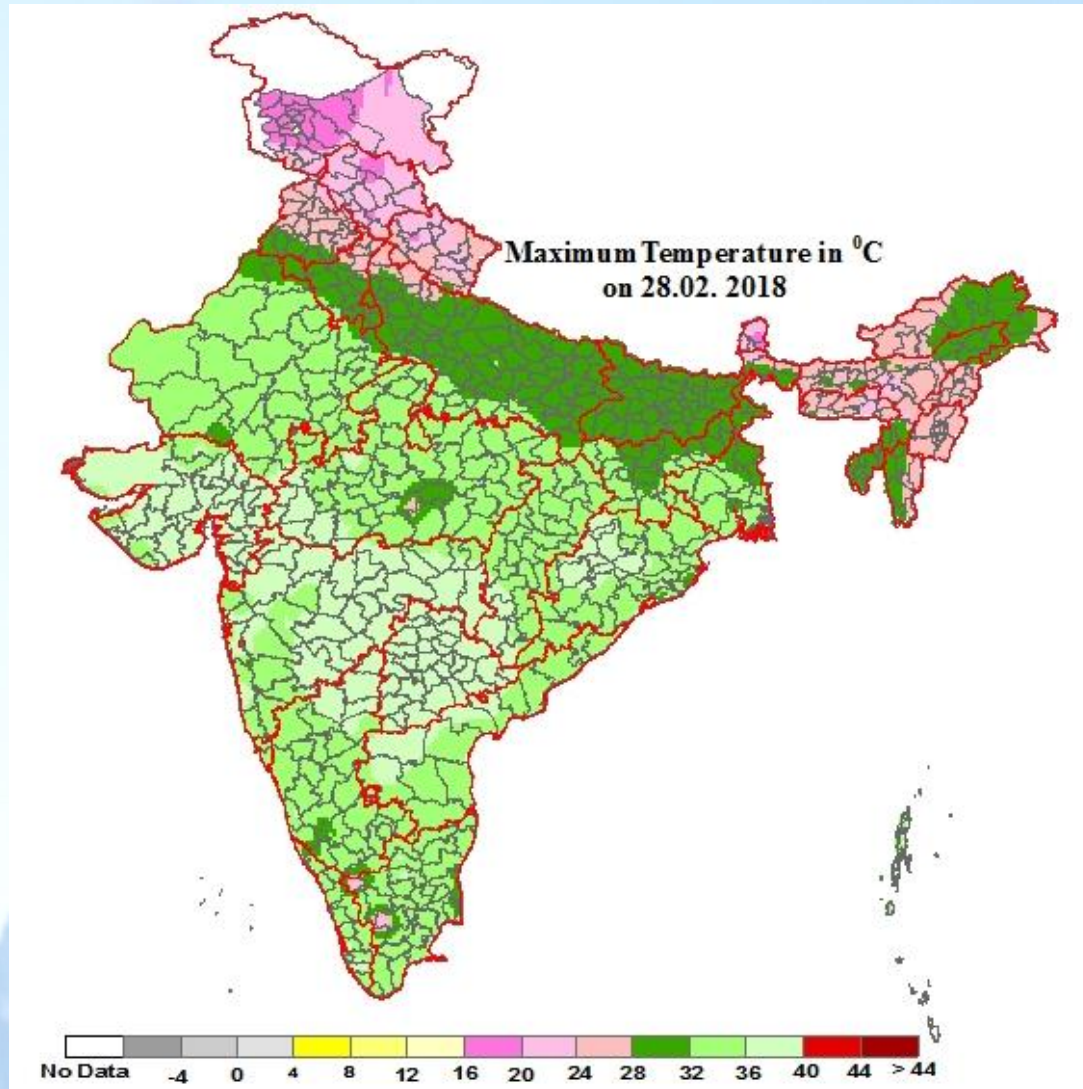


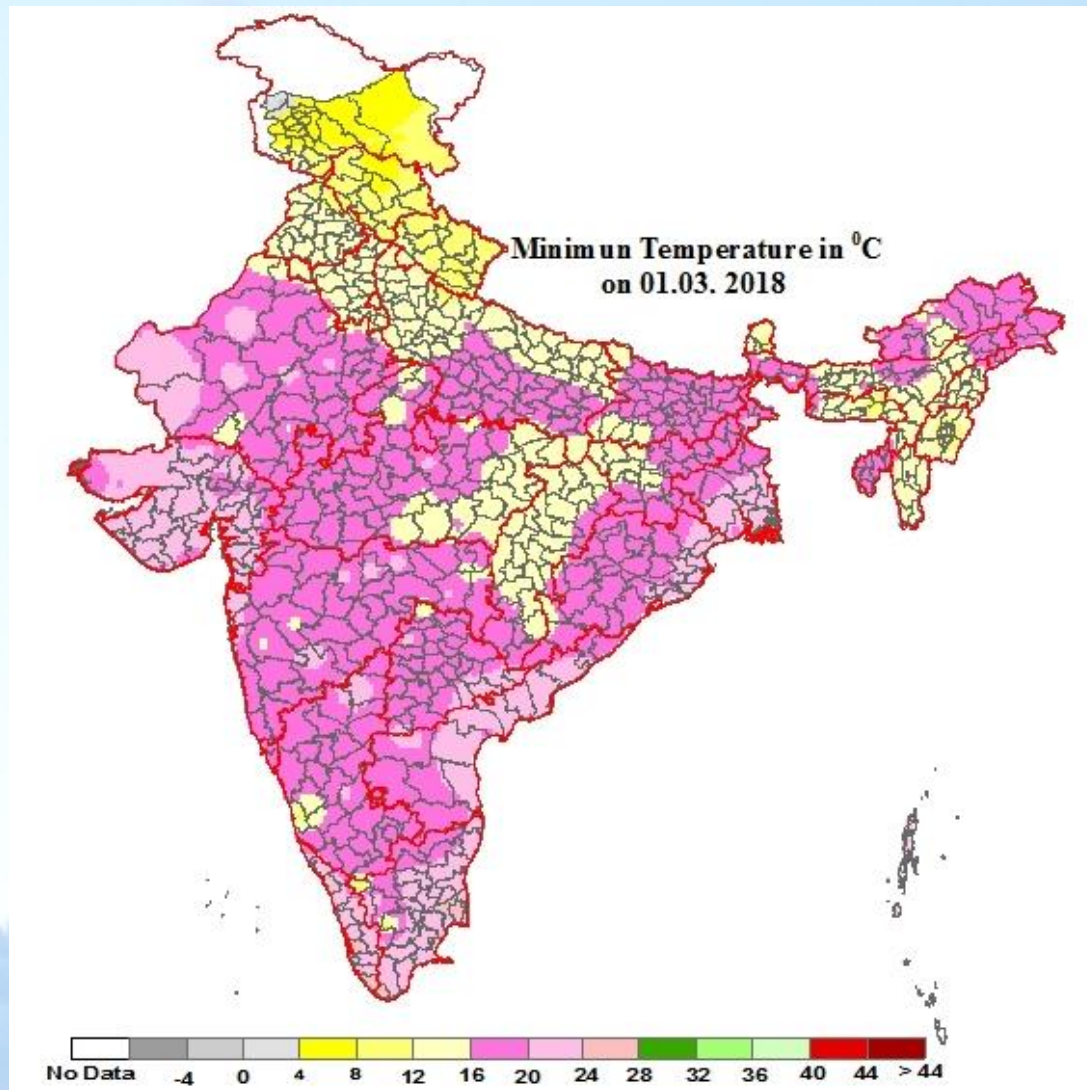
Maximum Temperature over India on 28.02.2018



* This map has been prepared using available station data and interpolation techniques



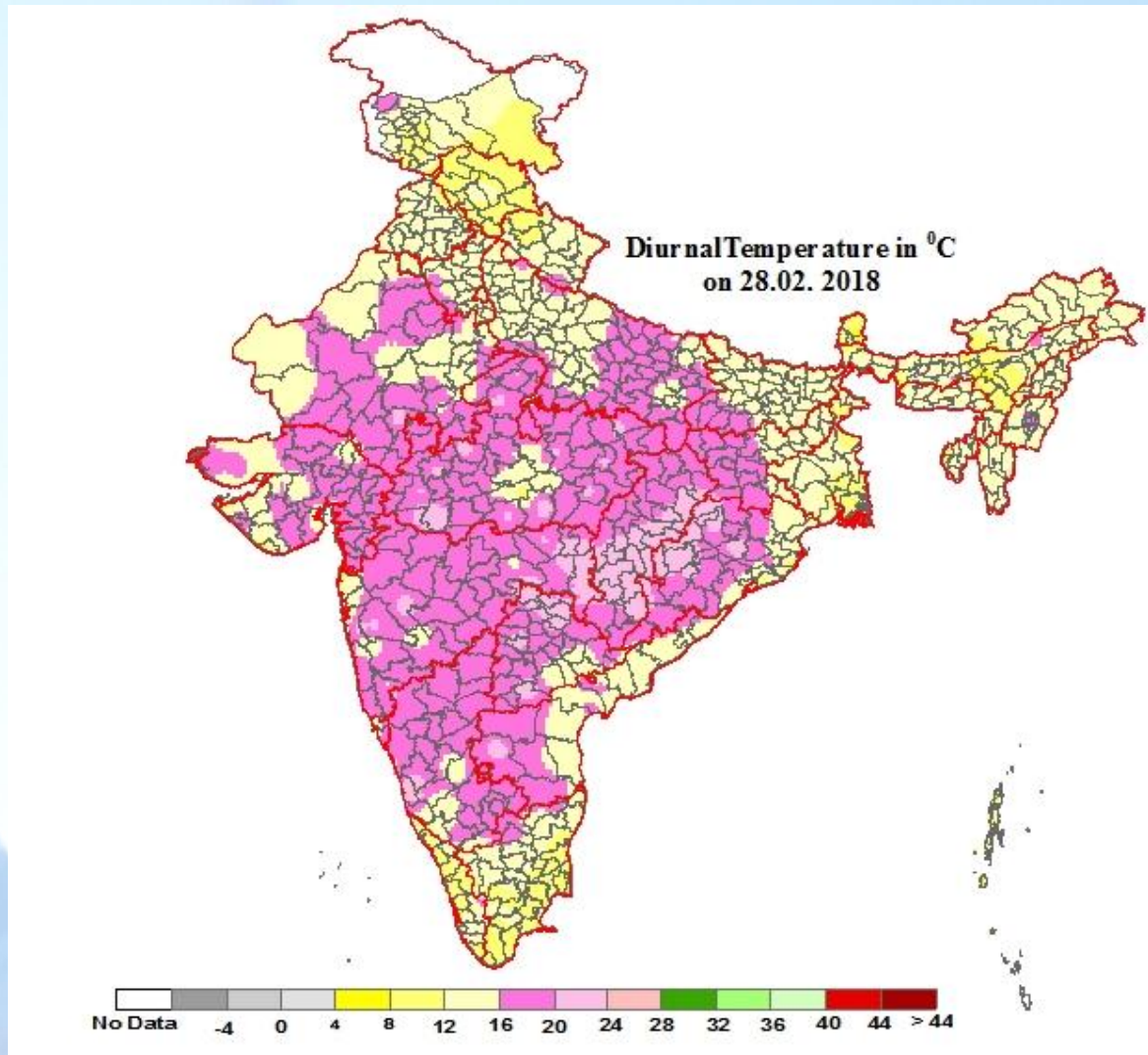
Minimum Temperature over India on 01.03.2018



* This map has been prepared using available station data and interpolation techniques



Diurnal Temperature over India on 28.02.2018



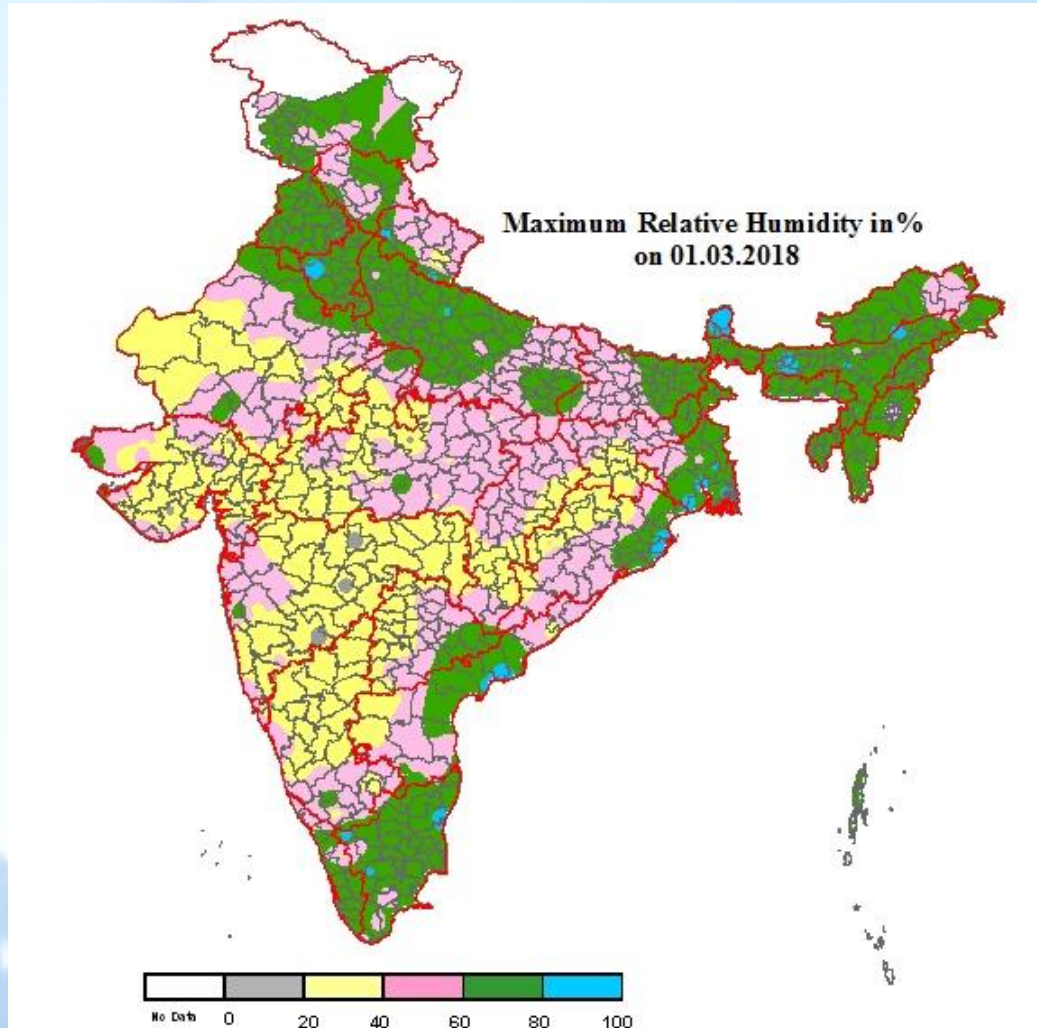
* This map has been prepared using available station data and interpolation techniques



भारत मौसम विज्ञान विभाग
INDIA METEOROLOGICAL DEPARTMENT



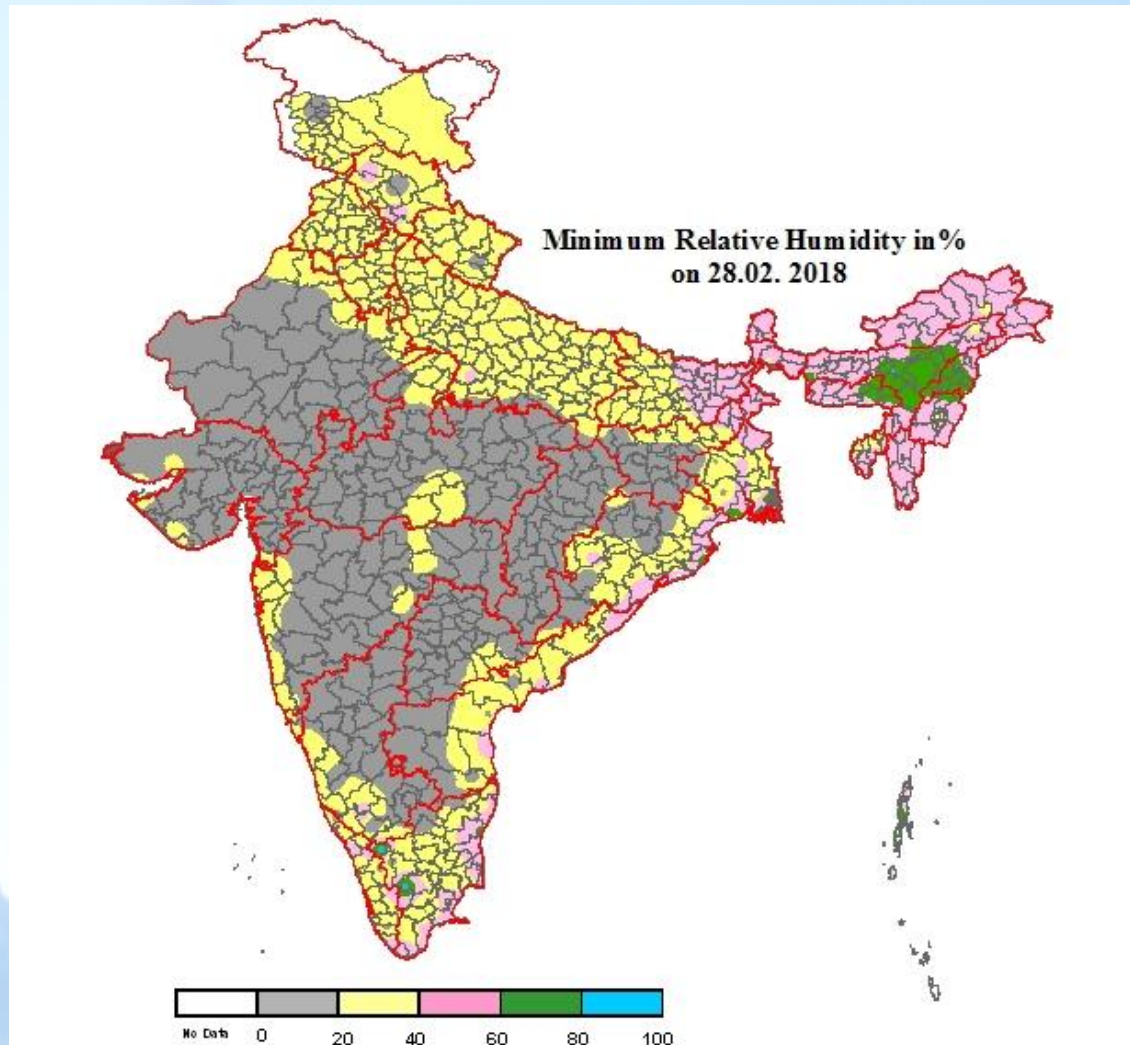
Maximum Relative Humidity over India on 01.03.2018 (ending at 0830 hrs IST)



* This map has been prepared using available station data and interpolation techniques



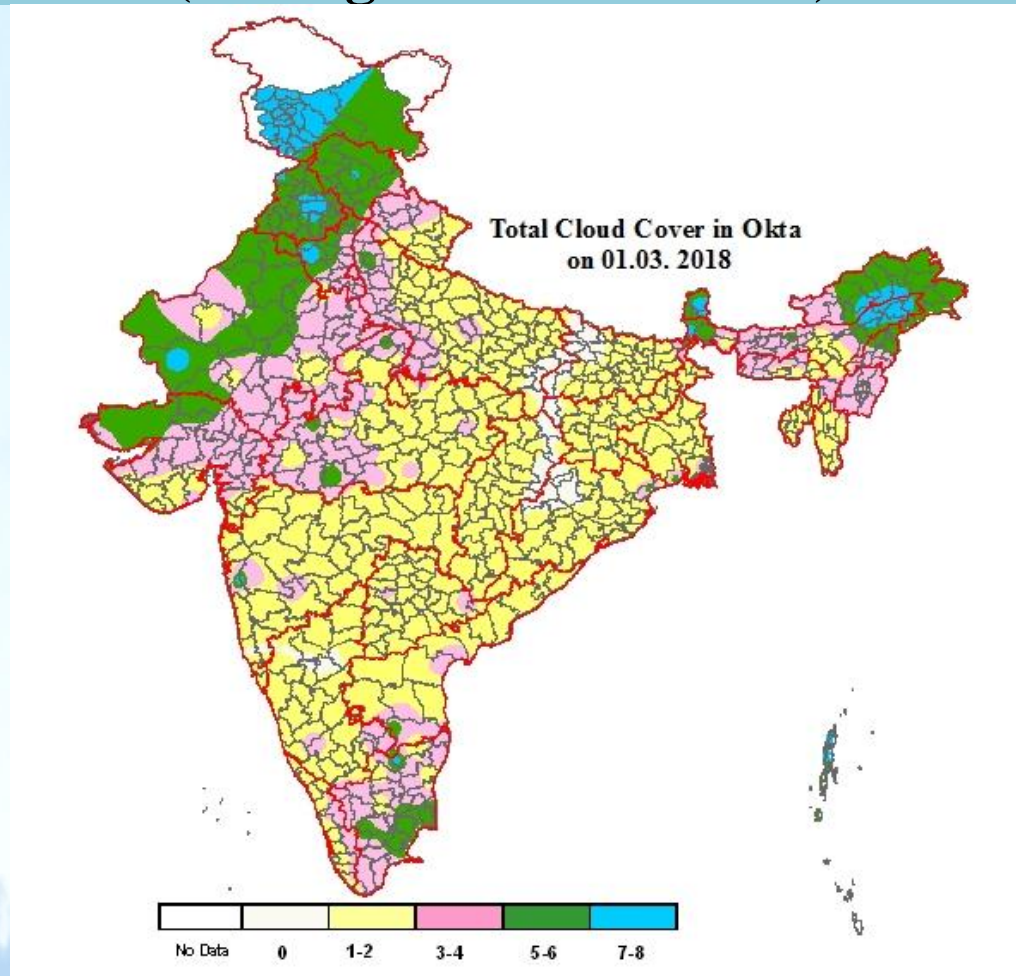
Minimum Relative Humidity over India on 28.02.2018



* This map has been prepared using available station data and interpolation techniques



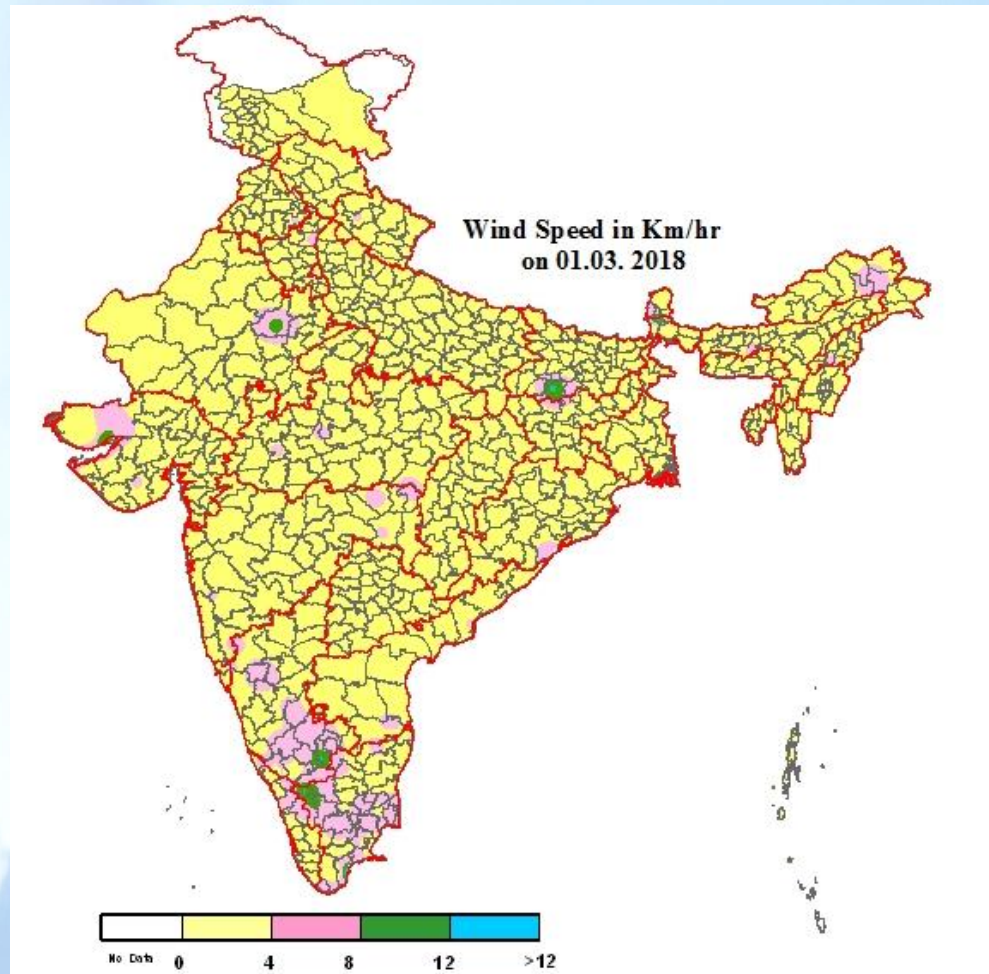
Total Cloud Cover over India on 01.03.2018 (ending at 0830 hrs IST)



* This map has been prepared using available station data and interpolation techniques



Wind Speed over India on 01.03.2018 (ending at 0830 hrs IST)



* This map has been prepared using available station data and interpolation techniques



Gridded Rainfall in mm over India on 01.03.2018 (ending at 0830 hrs IST)

