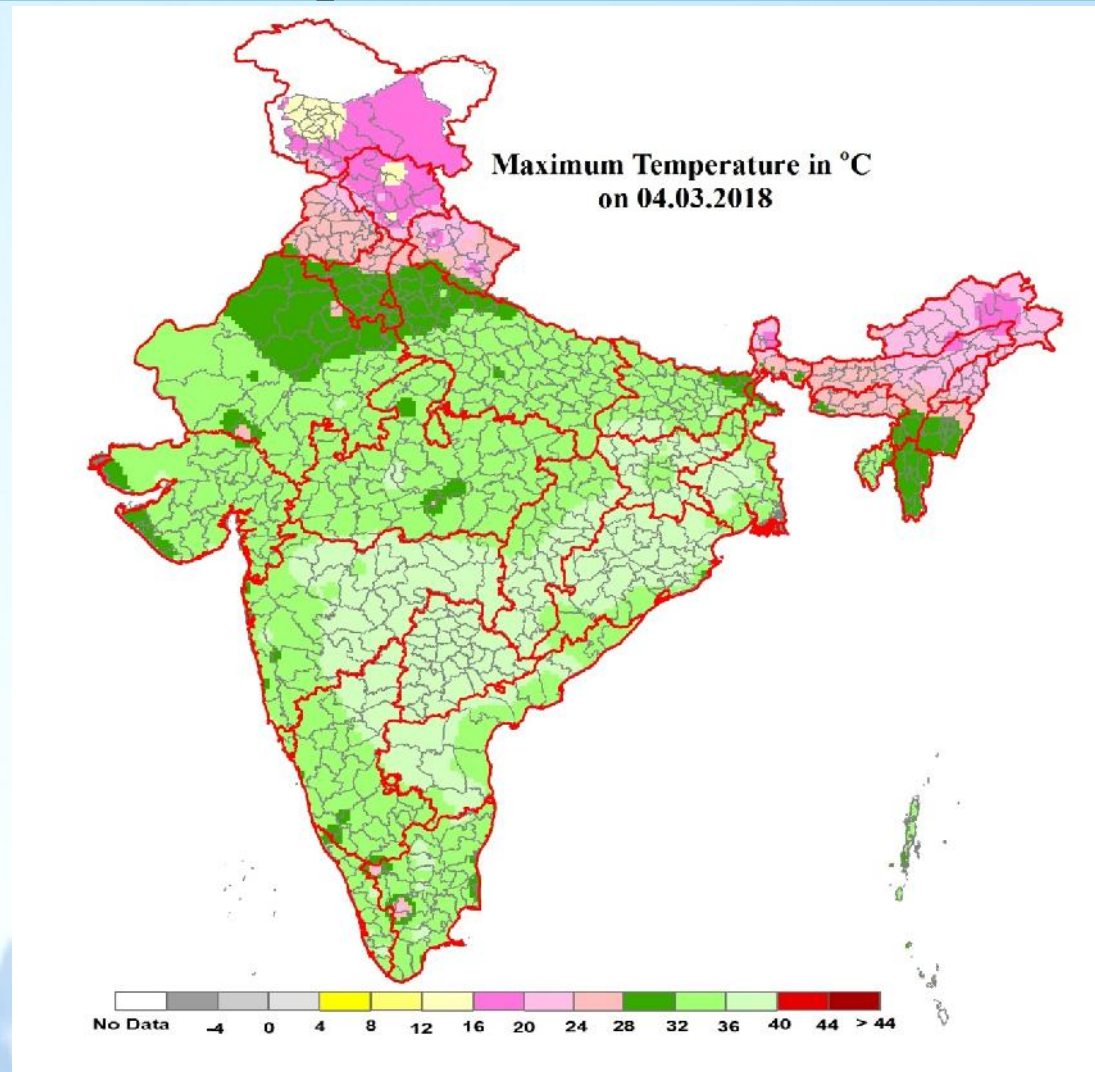


Maximum Temperature over India on 04.03.2018



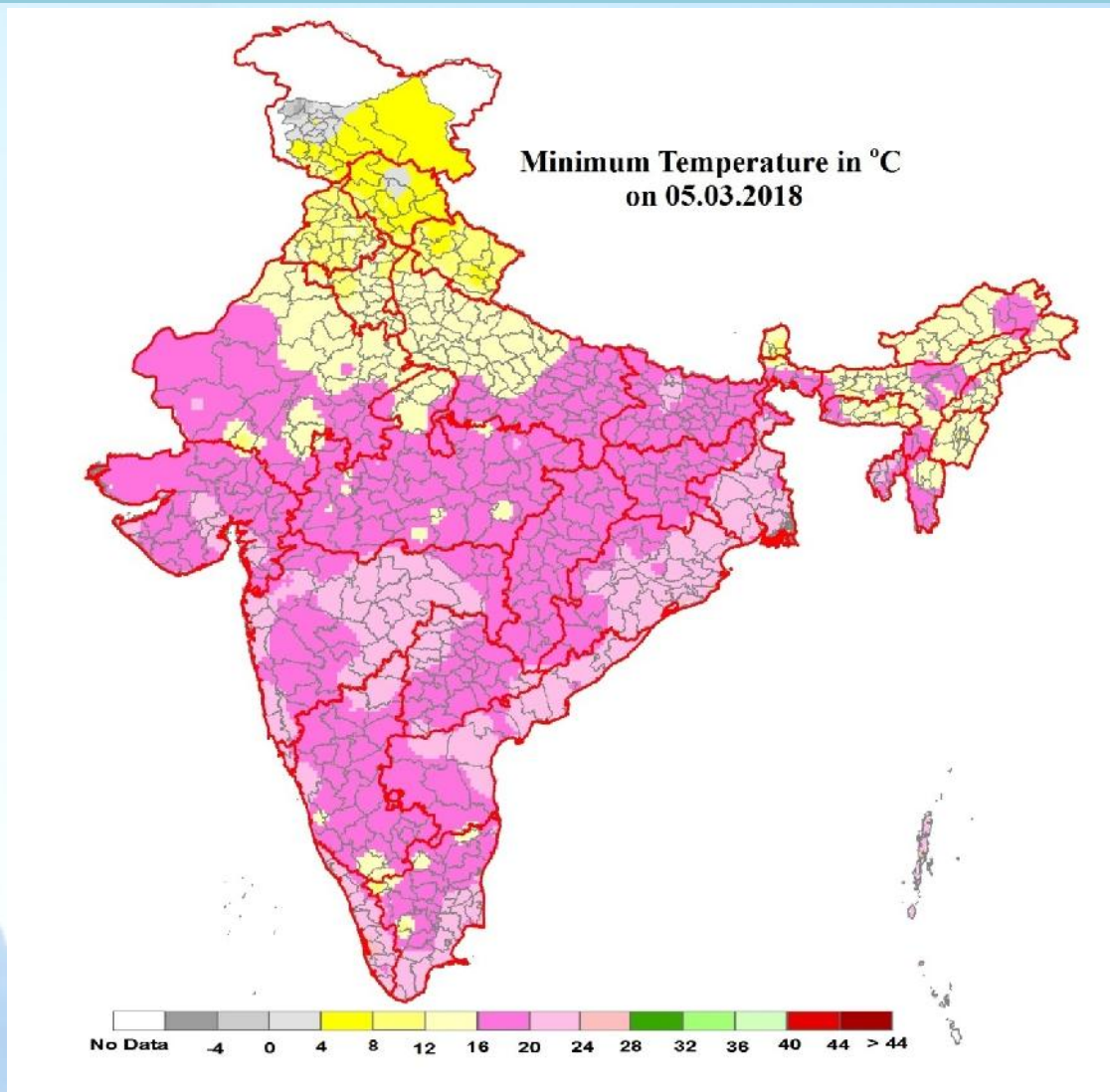
* This map has been prepared using available station data and interpolation techniques



भारत मौसम विज्ञान विभाग
INDIA METEOROLOGICAL DEPARTMENT



Minimum Temperature over India on 05.03.2018



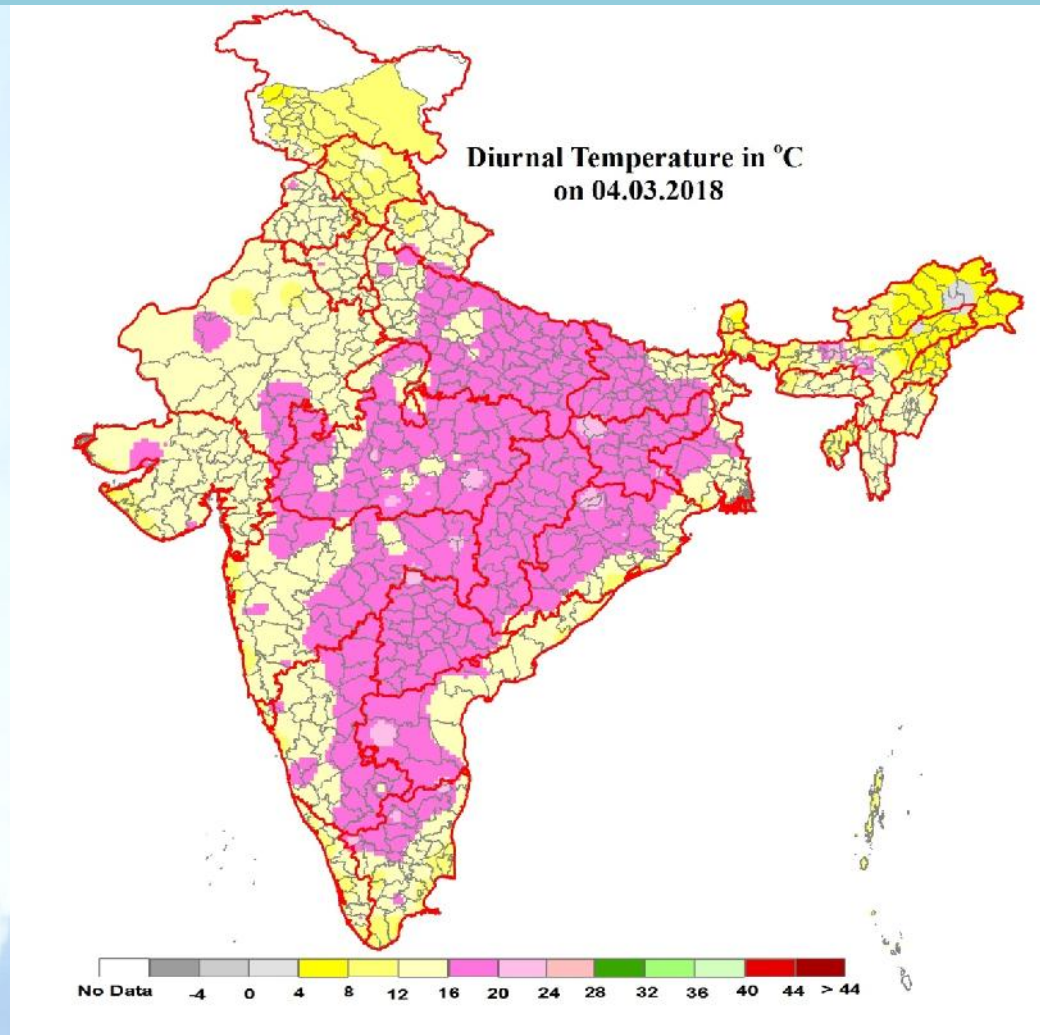
* This map has been prepared using available station data and interpolation techniques



भारत मौसम विज्ञान विभाग
INDIA METEOROLOGICAL DEPARTMENT



Diurnal Temperature over India on 04.03.2018



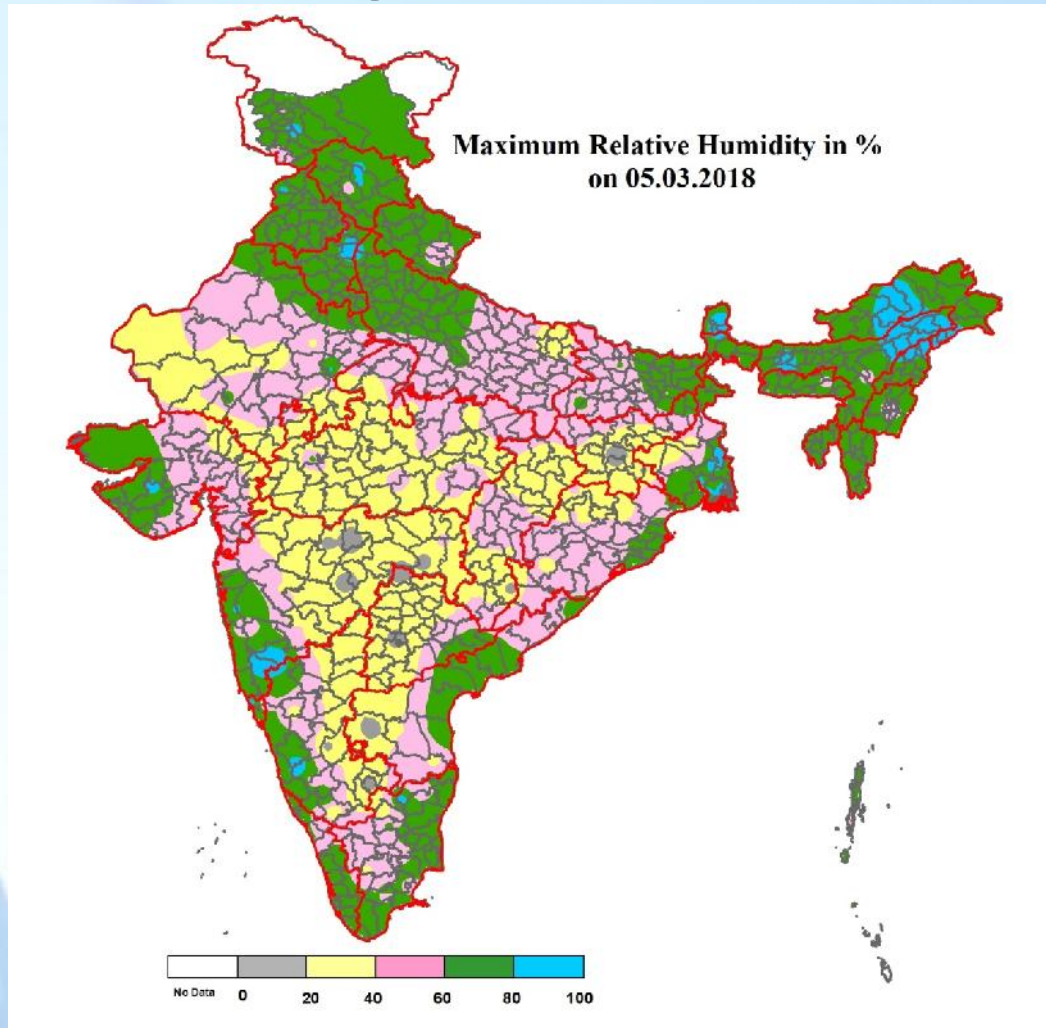
* This map has been prepared using available station data and interpolation techniques



भारत मौसम विज्ञान विभाग
INDIA METEOROLOGICAL DEPARTMENT



Maximum Relative Humidity over India on 05.03.2018 (ending at 0830 hrs IST)



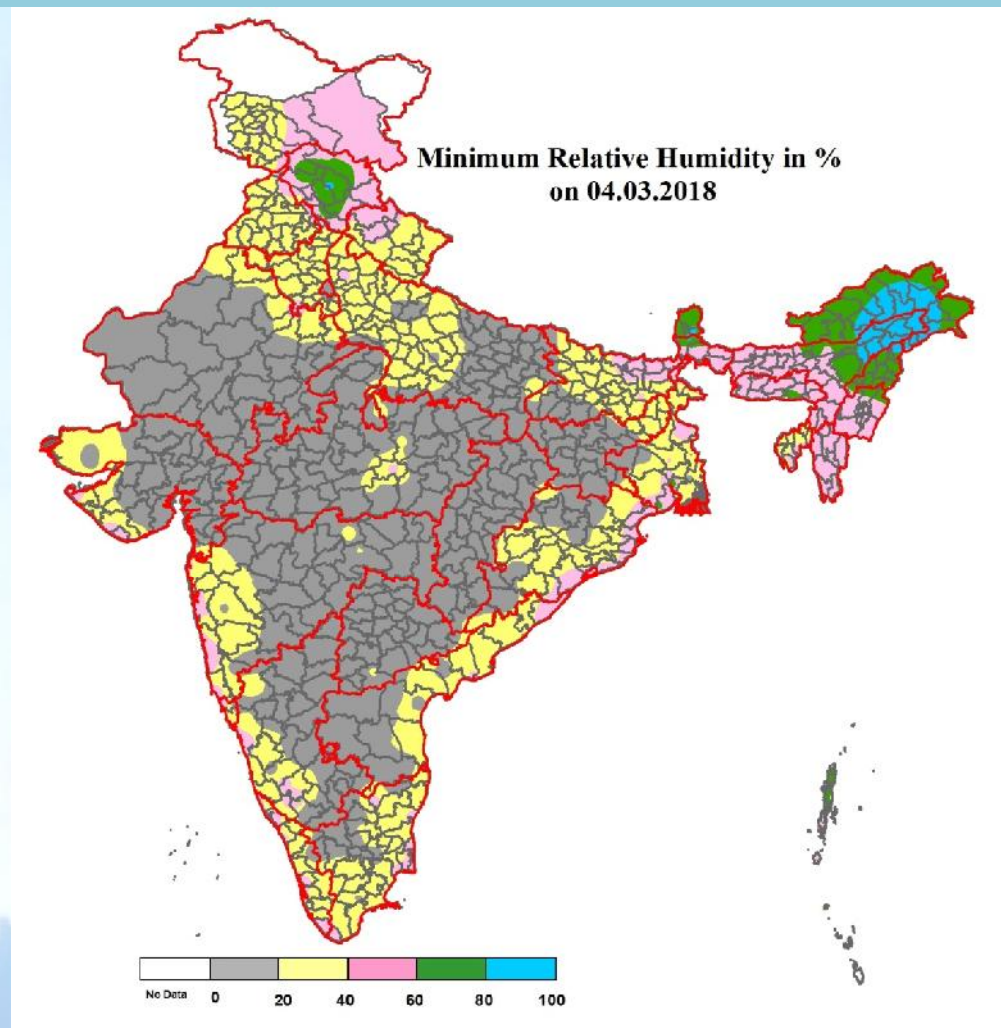
* This map has been prepared using available station data and interpolation techniques



भारत मौसम विज्ञान विभाग
INDIA METEOROLOGICAL DEPARTMENT



Minimum Relative Humidity over India on 04.03.2018



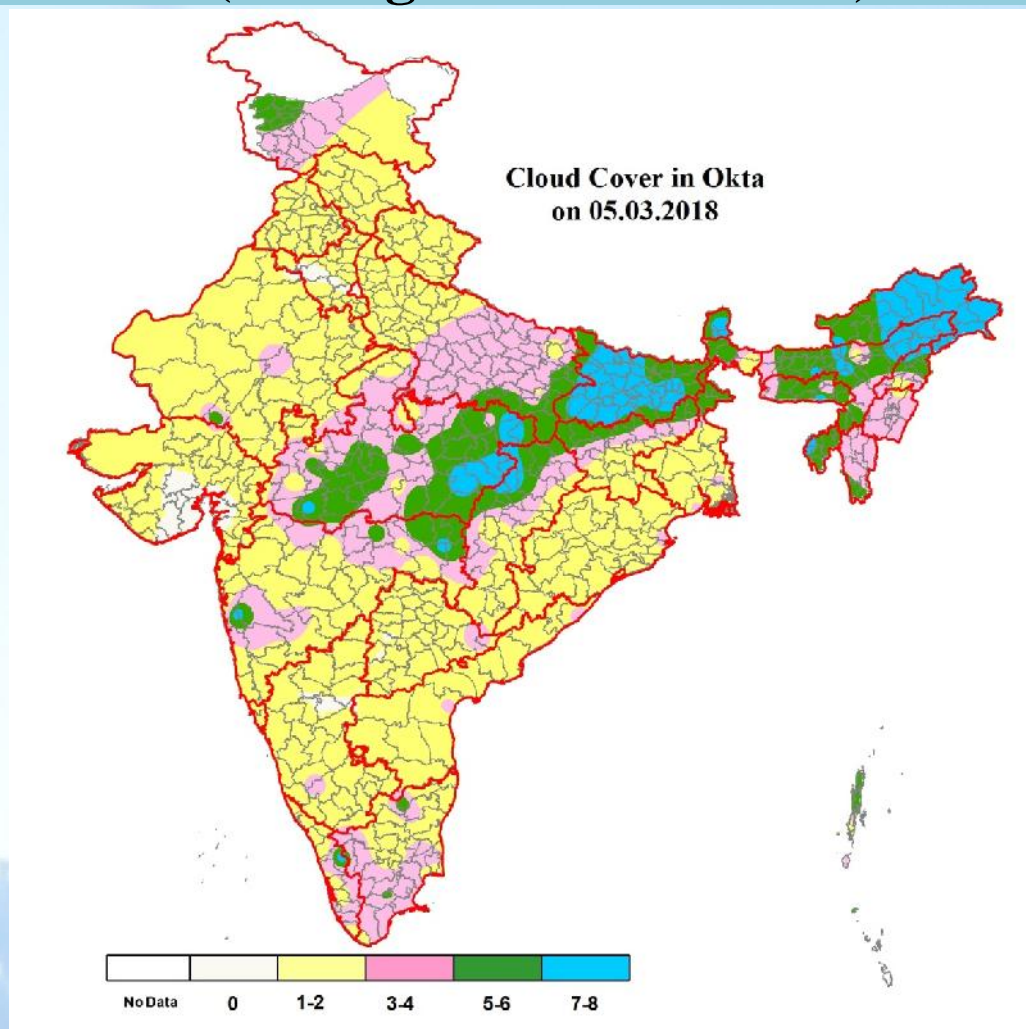
* This map has been prepared using available station data and interpolation techniques



भारत मौसम विज्ञान विभाग
INDIA METEOROLOGICAL DEPARTMENT



Total Cloud Cover over India on 05.03.2018 (ending at 0830 hrs IST)



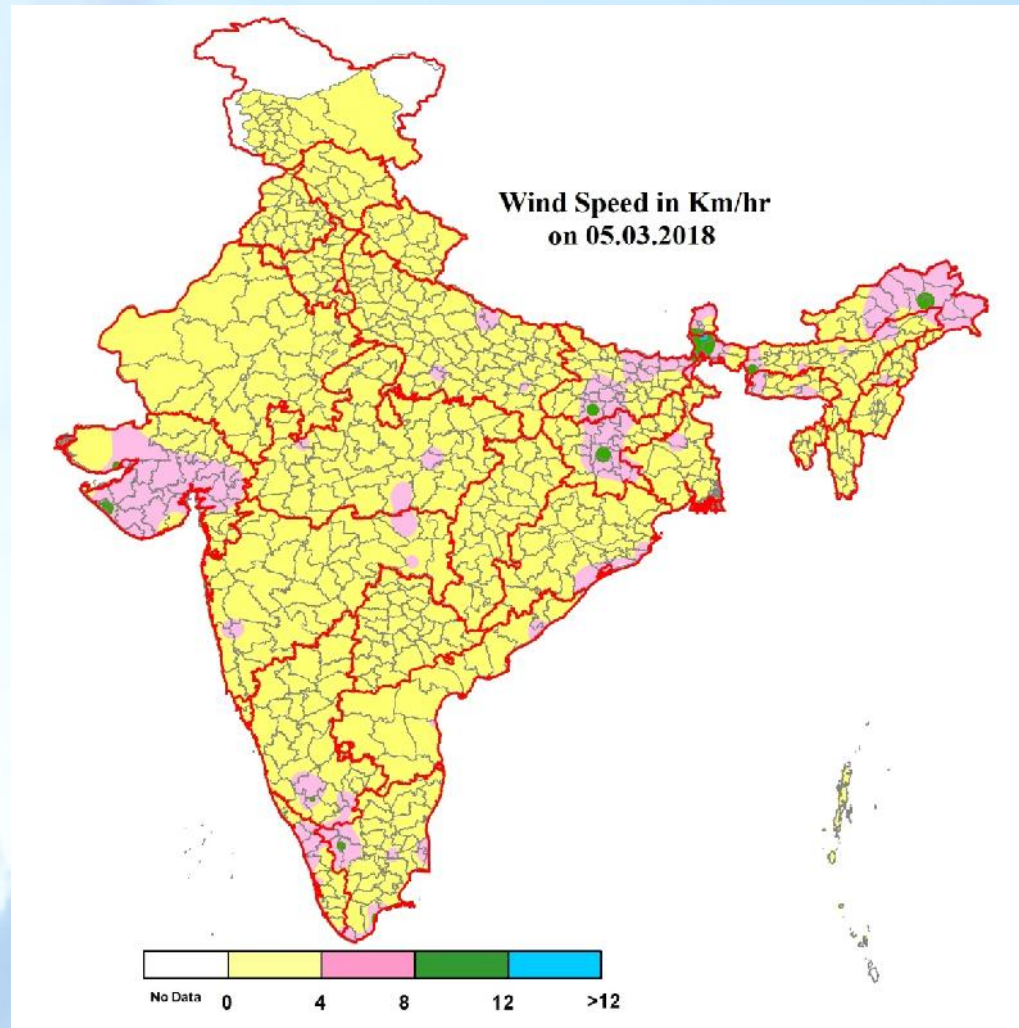
* This map has been prepared using available station data and interpolation techniques



भारत मौसम विज्ञान विभाग
INDIA METEOROLOGICAL DEPARTMENT



Wind Speed over India on 05.03.2018 (ending at 0830 hrs IST)



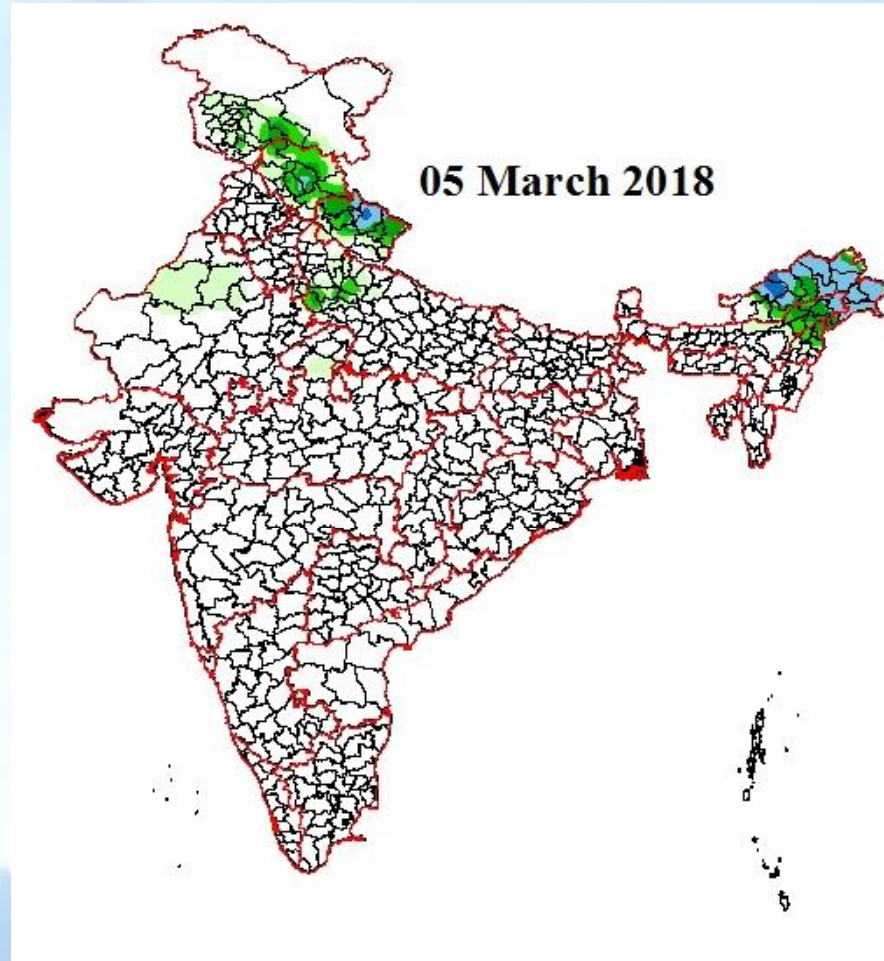
* This map has been prepared using available station data and interpolation techniques



भारत मौसम विज्ञान विभाग
INDIA METEOROLOGICAL DEPARTMENT



Gridded Rainfall in mm over India on 05.03.2018 (ending at 0830 hrs IST)



भारत मौसम विज्ञान विभाग
INDIA METEOROLOGICAL DEPARTMENT

