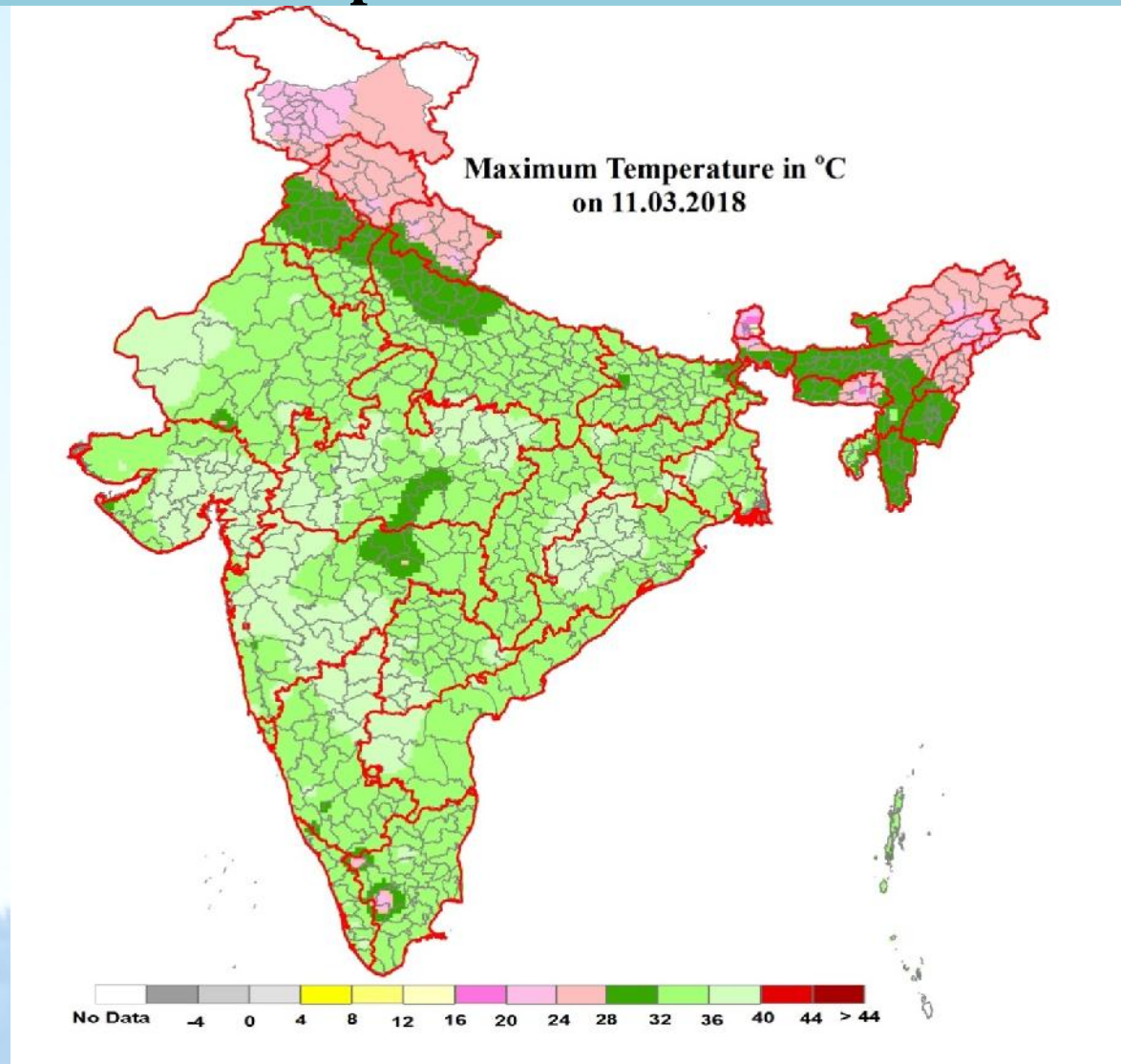


# Maximum Temperature over India on 11.03.2018



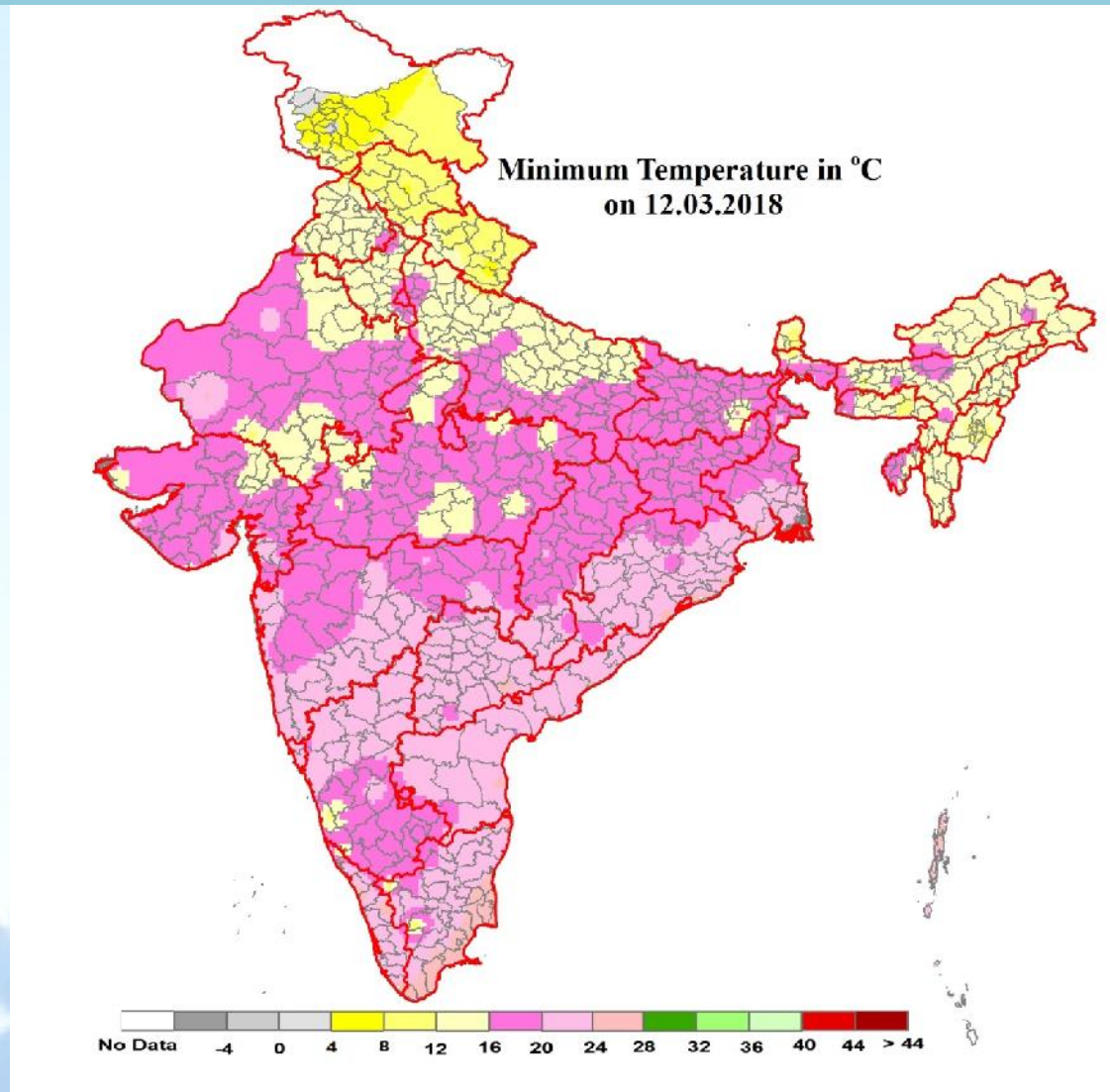
\* This map has been prepared using available station data and interpolation techniques



भारत मौसम विज्ञान विभाग  
INDIA METEOROLOGICAL DEPARTMENT



# Minimum Temperature over India on 12.03.2018



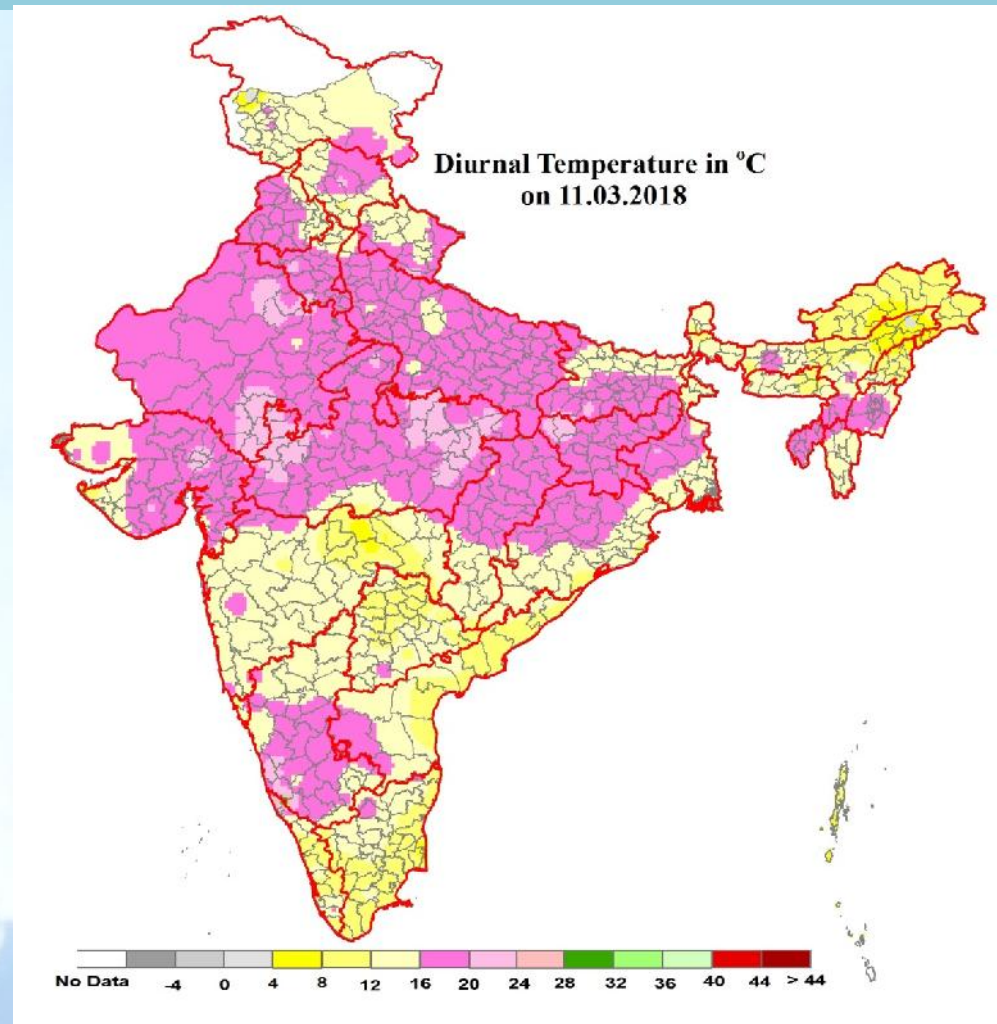
\* This map has been prepared using available station data and interpolation techniques



भारत मौसम विज्ञान विभाग  
INDIA METEOROLOGICAL DEPARTMENT



# Diurnal Temperature over India on 11.03.2018



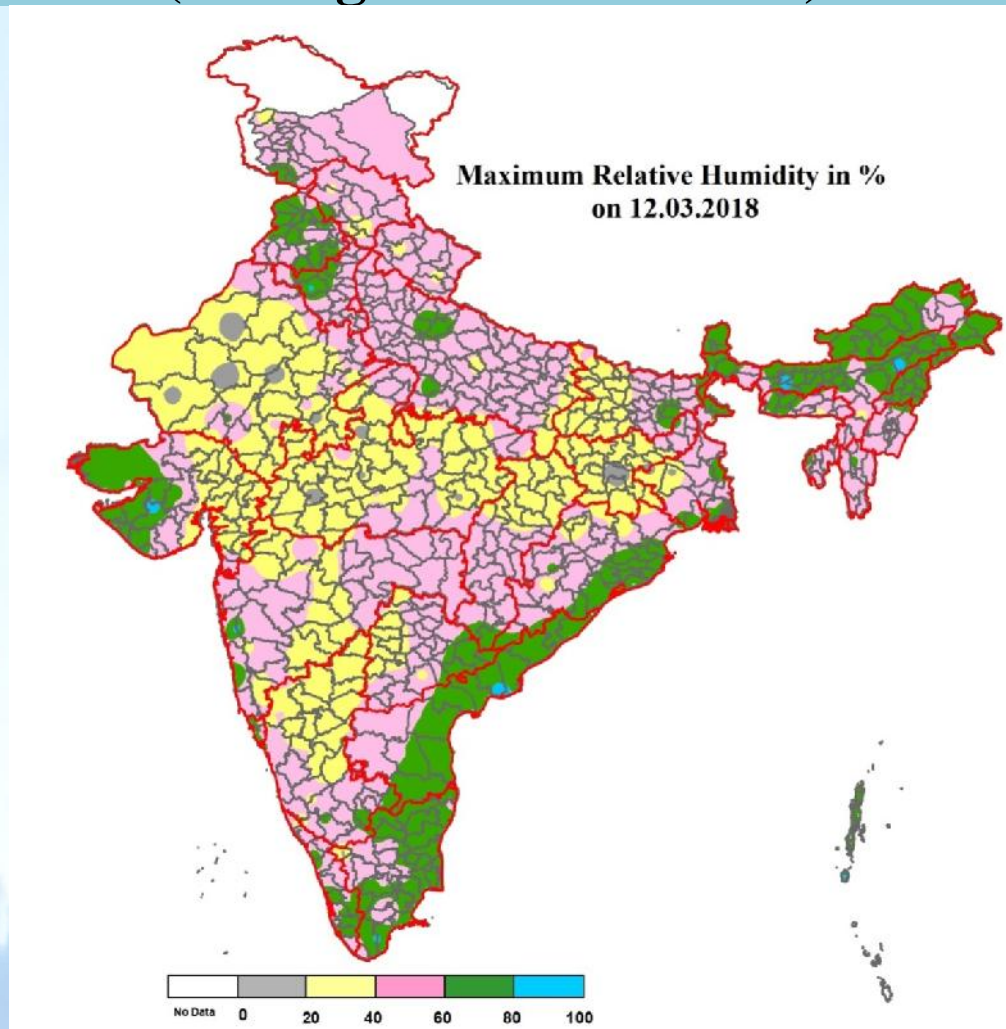
\* This map has been prepared using available station data and interpolation techniques



भारत मौसम विज्ञान विभाग  
INDIA METEOROLOGICAL DEPARTMENT



# Maximum Relative Humidity over India on 12.03.2018 (ending at 0830 hrs IST)



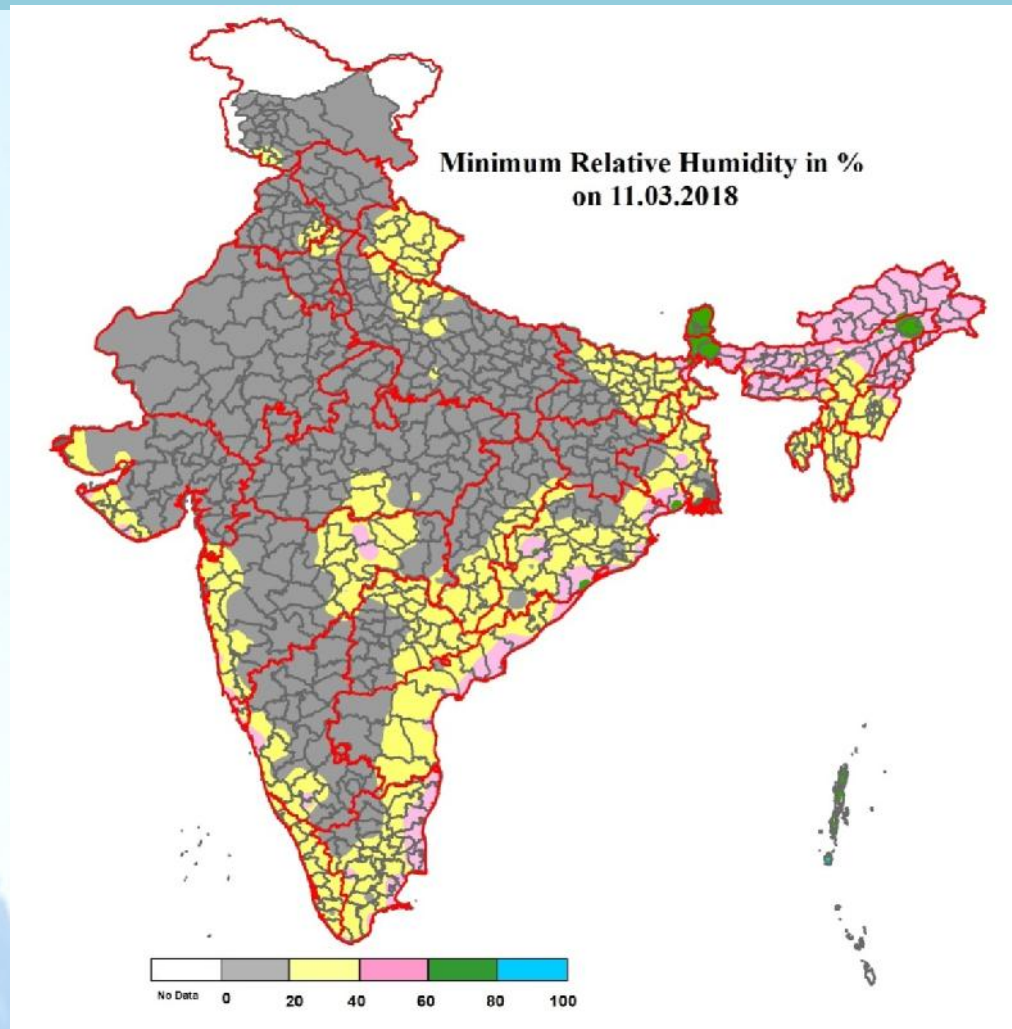
\* This map has been prepared using available station data and interpolation techniques



भारत मौसम विज्ञान विभाग  
INDIA METEOROLOGICAL DEPARTMENT



# Minimum Relative Humidity over India on 11.03.2018



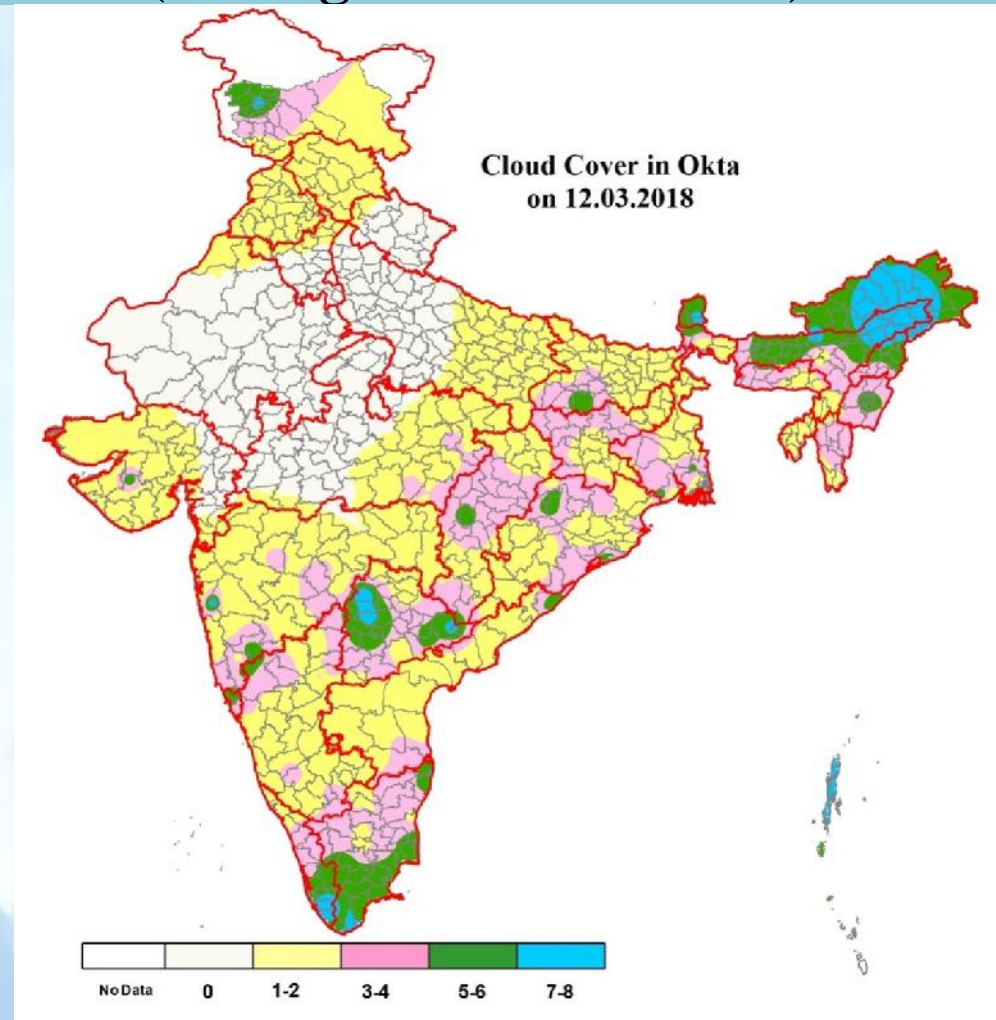
\* This map has been prepared using available station data and interpolation techniques



भारत मौसम विज्ञान विभाग  
INDIA METEOROLOGICAL DEPARTMENT



# Total Cloud Cover over India on 12.03.2018 (ending at 0830 hrs IST)



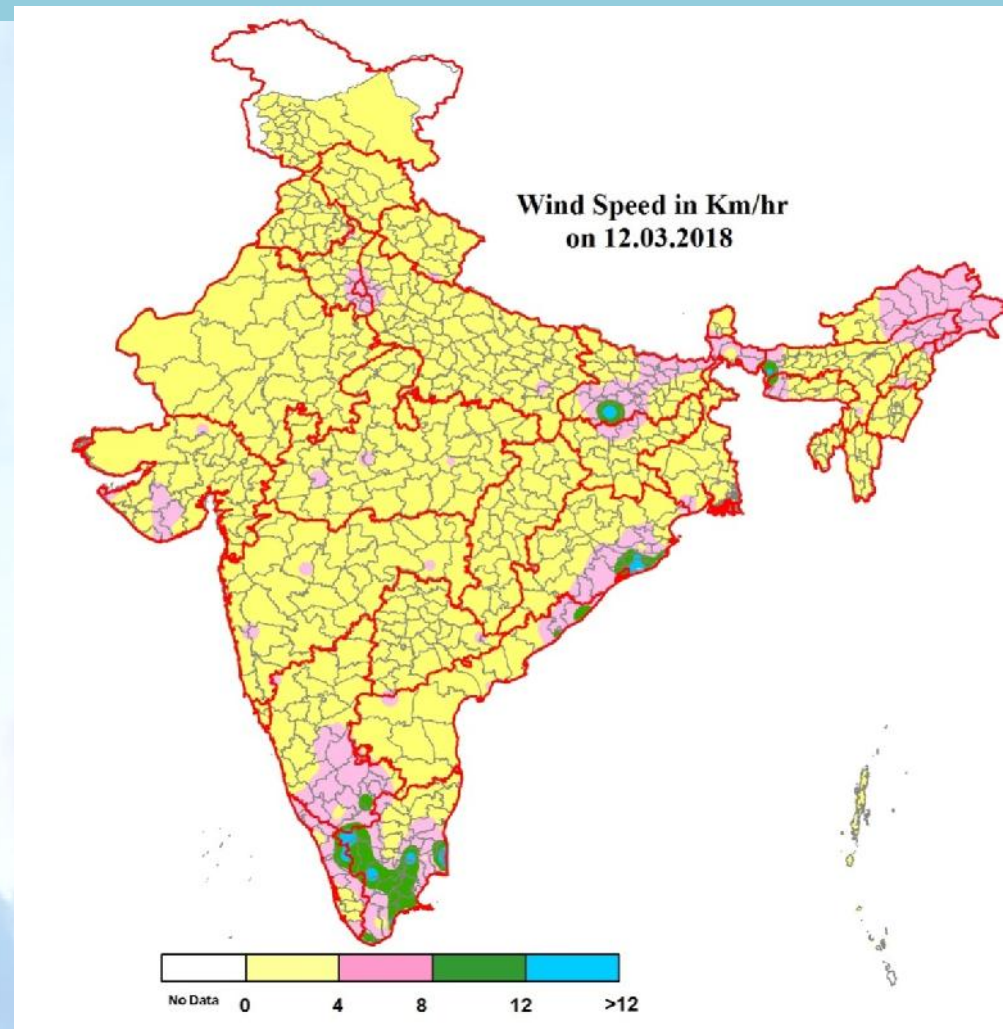
\* This map has been prepared using available station data and interpolation techniques



भारत मौसम विज्ञान विभाग  
INDIA METEOROLOGICAL DEPARTMENT



# Wind Speed over India on 12.03.2018 (ending at 0830 hrs IST)



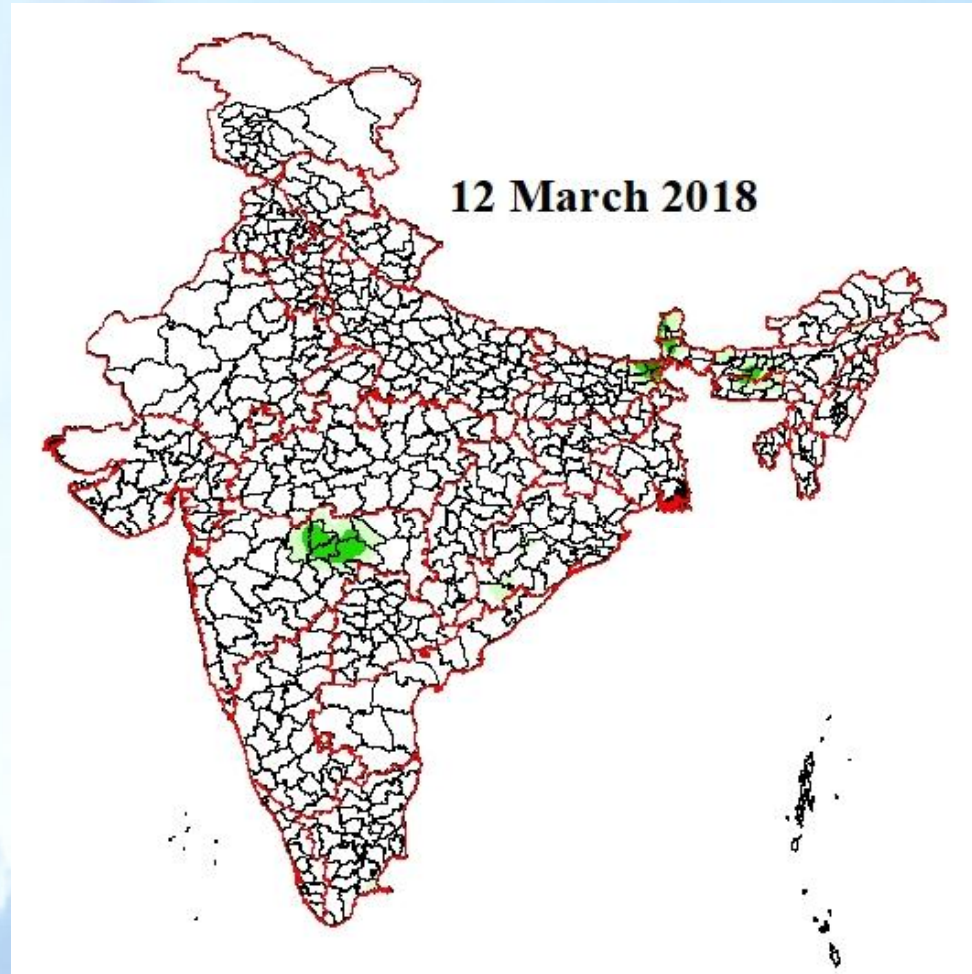
\* This map has been prepared using available station data and interpolation techniques



भारत मौसम विज्ञान विभाग  
INDIA METEOROLOGICAL DEPARTMENT



# Gridded Rainfall in mm over India on 12.03.2018 (ending at 0830 hrs IST)



भारत मौसम विज्ञान विभाग  
INDIA METEOROLOGICAL DEPARTMENT

