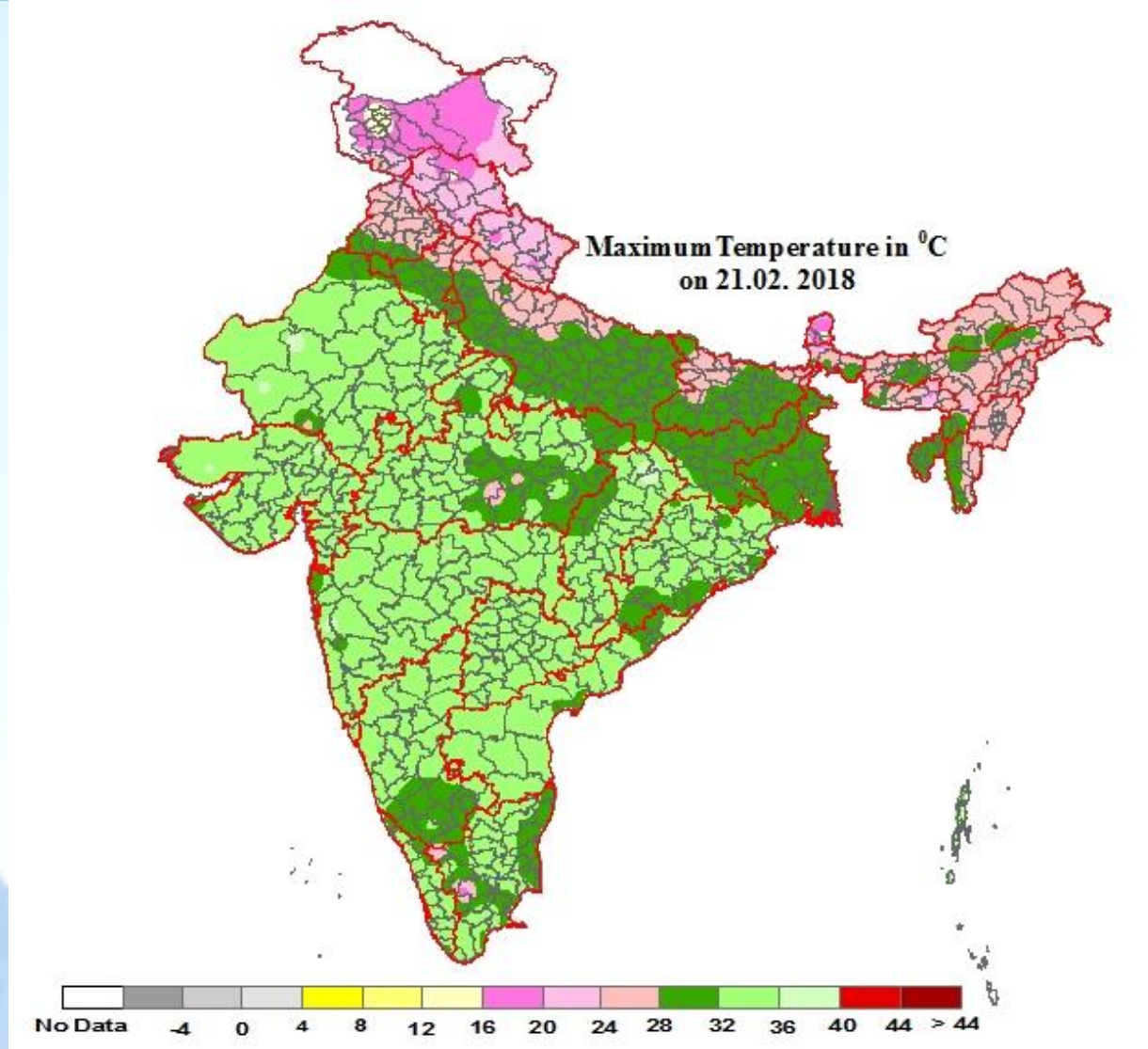


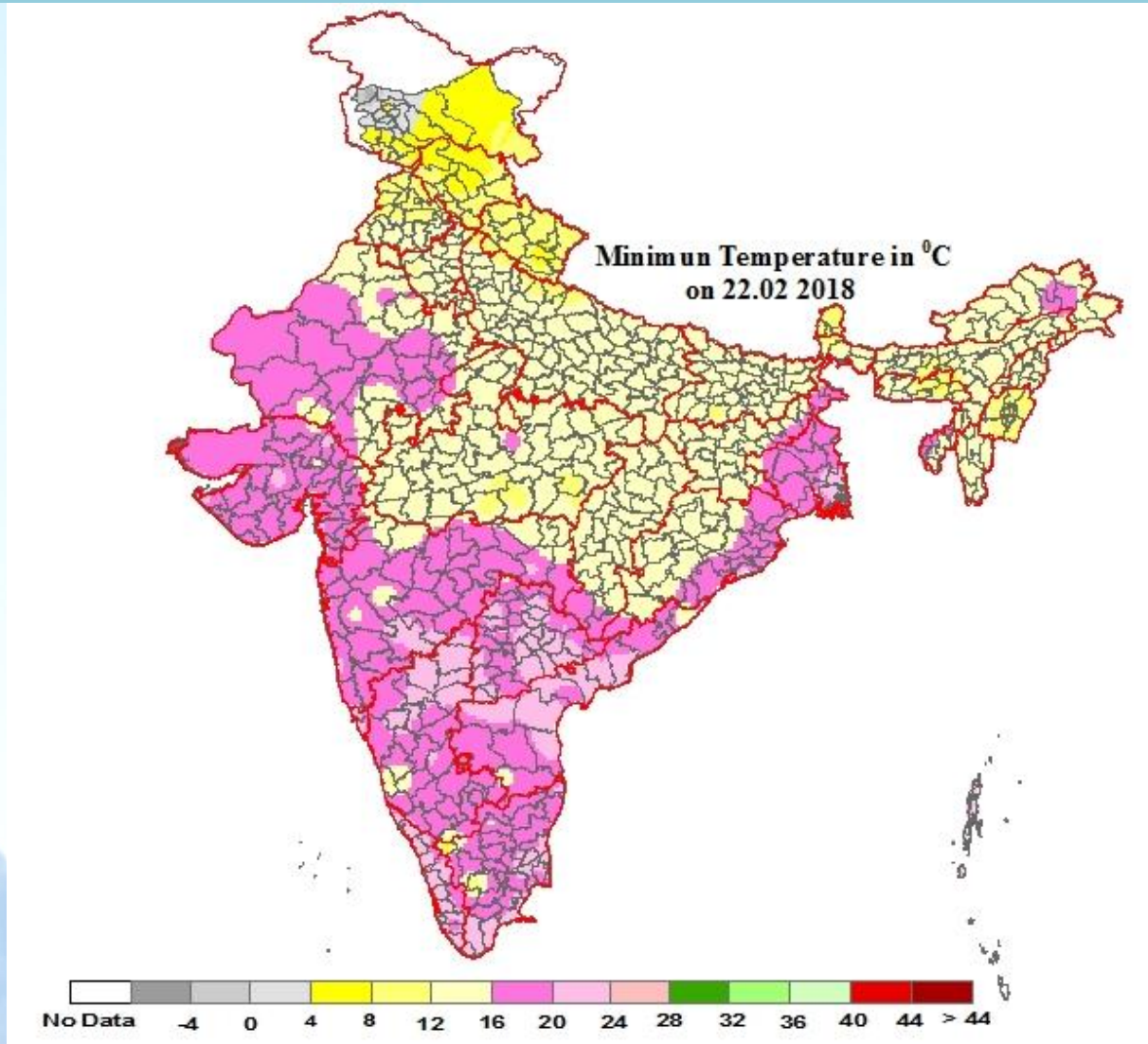
Maximum Temperature over India on 21.02.2018



* This map has been prepared using available station data and interpolation techniques



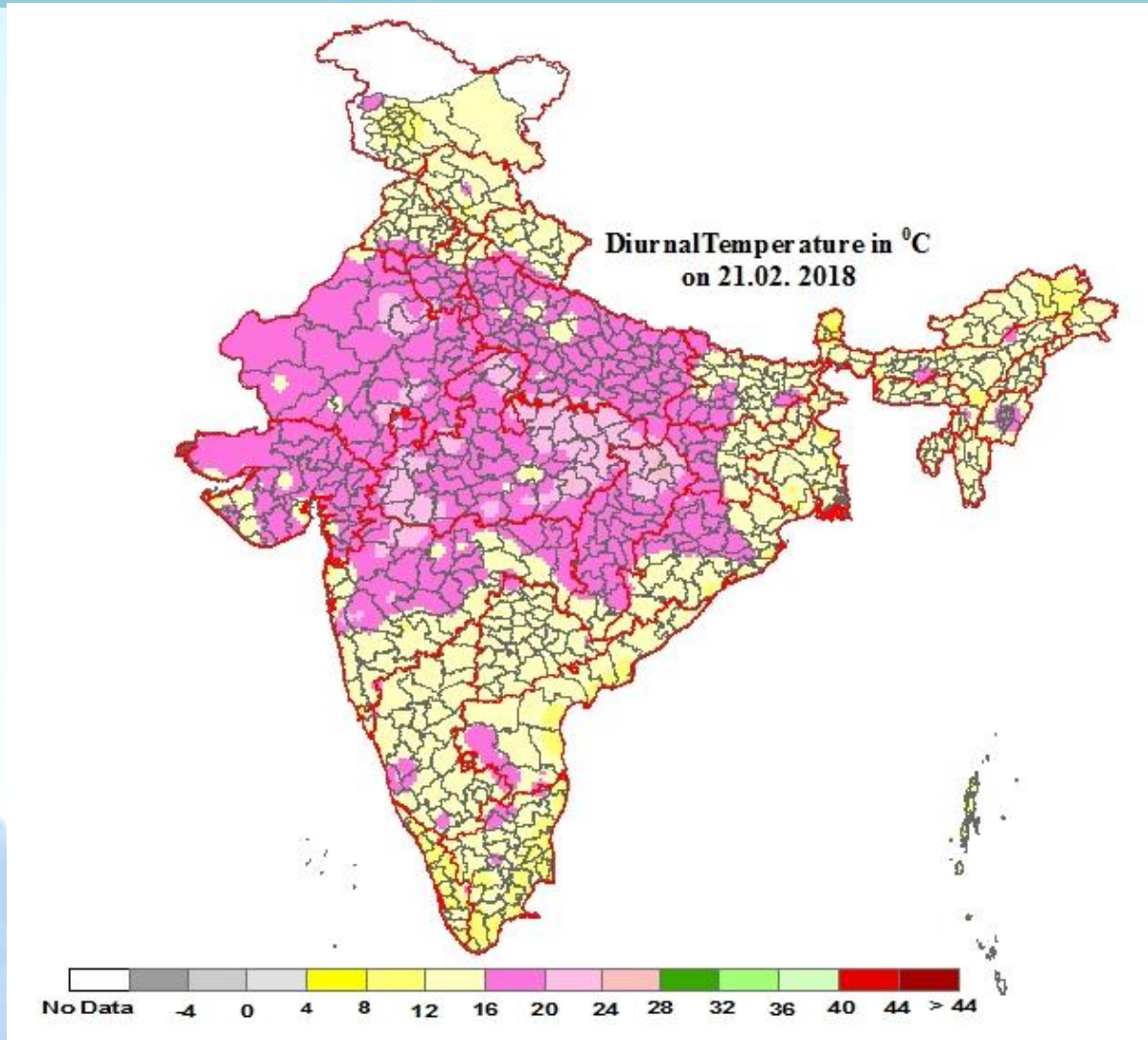
Minimum Temperature over India on 22.02.2018



* This map has been prepared using available station data and interpolation techniques



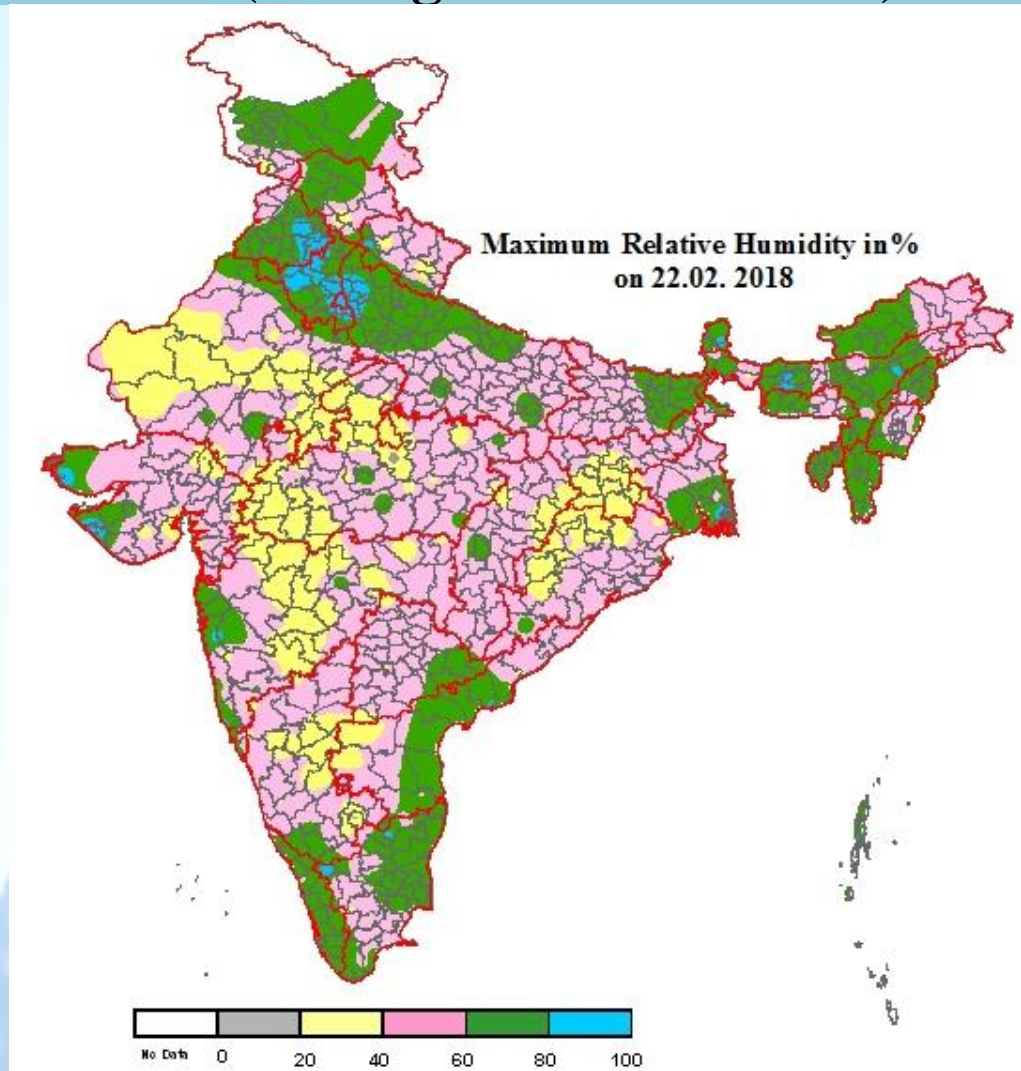
Diurnal Temperature over India on 21.02.2018



* This map has been prepared using available station data and interpolation techniques



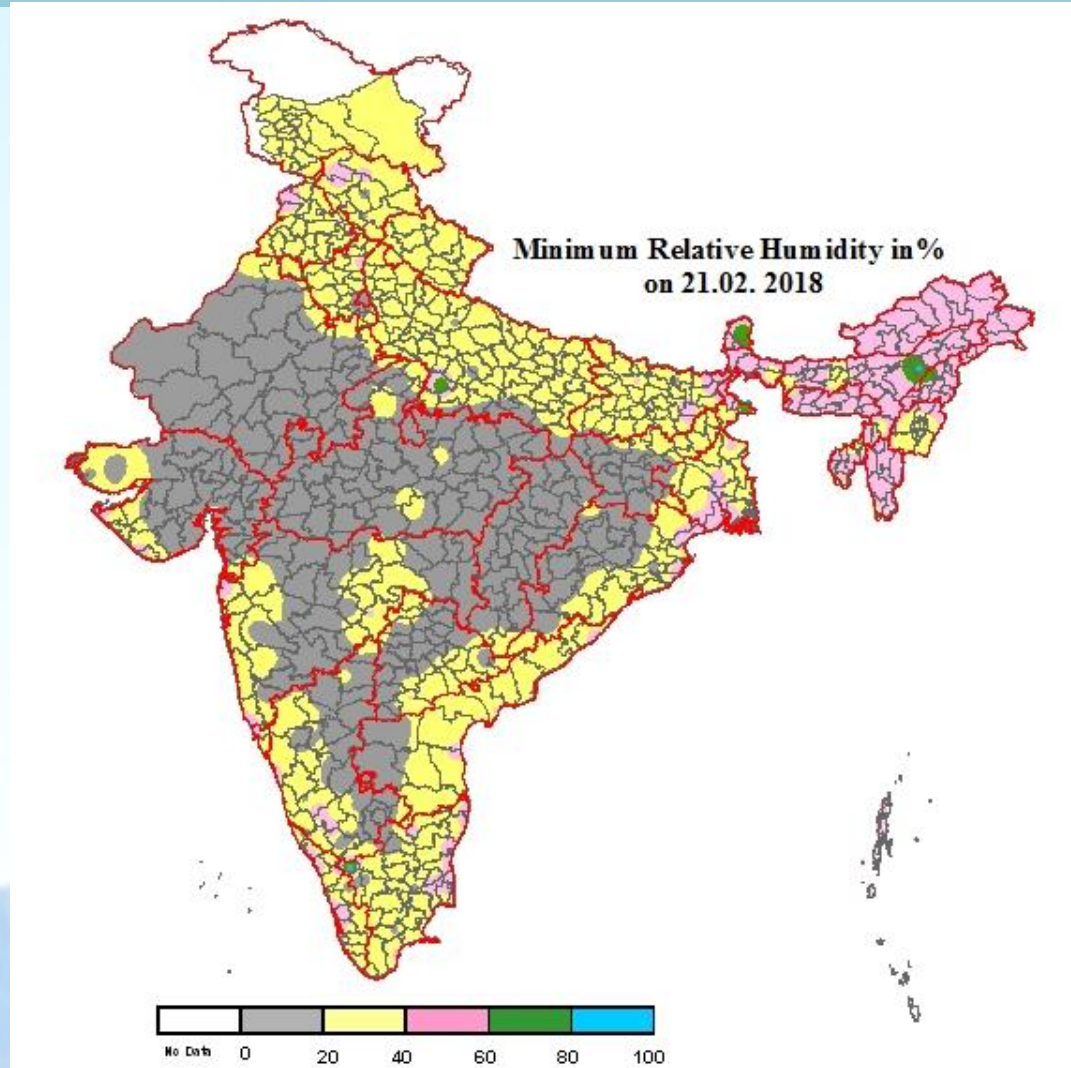
Maximum Relative Humidity over India on 22.02.2018 (ending at 0830 hrs IST)



* This map has been prepared using available station data and interpolation techniques



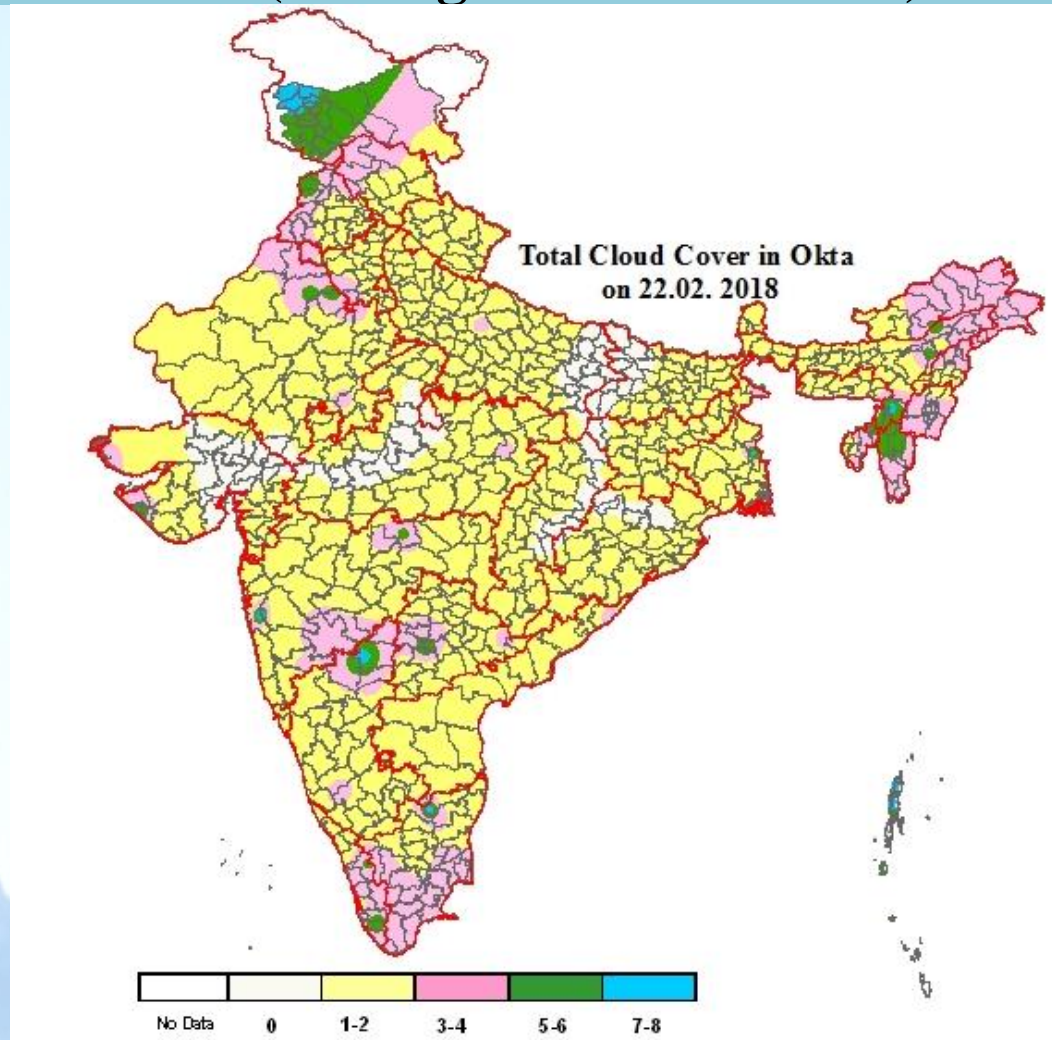
Minimum Relative Humidity over India on 21.02.2018



* This map has been prepared using available station data and interpolation techniques



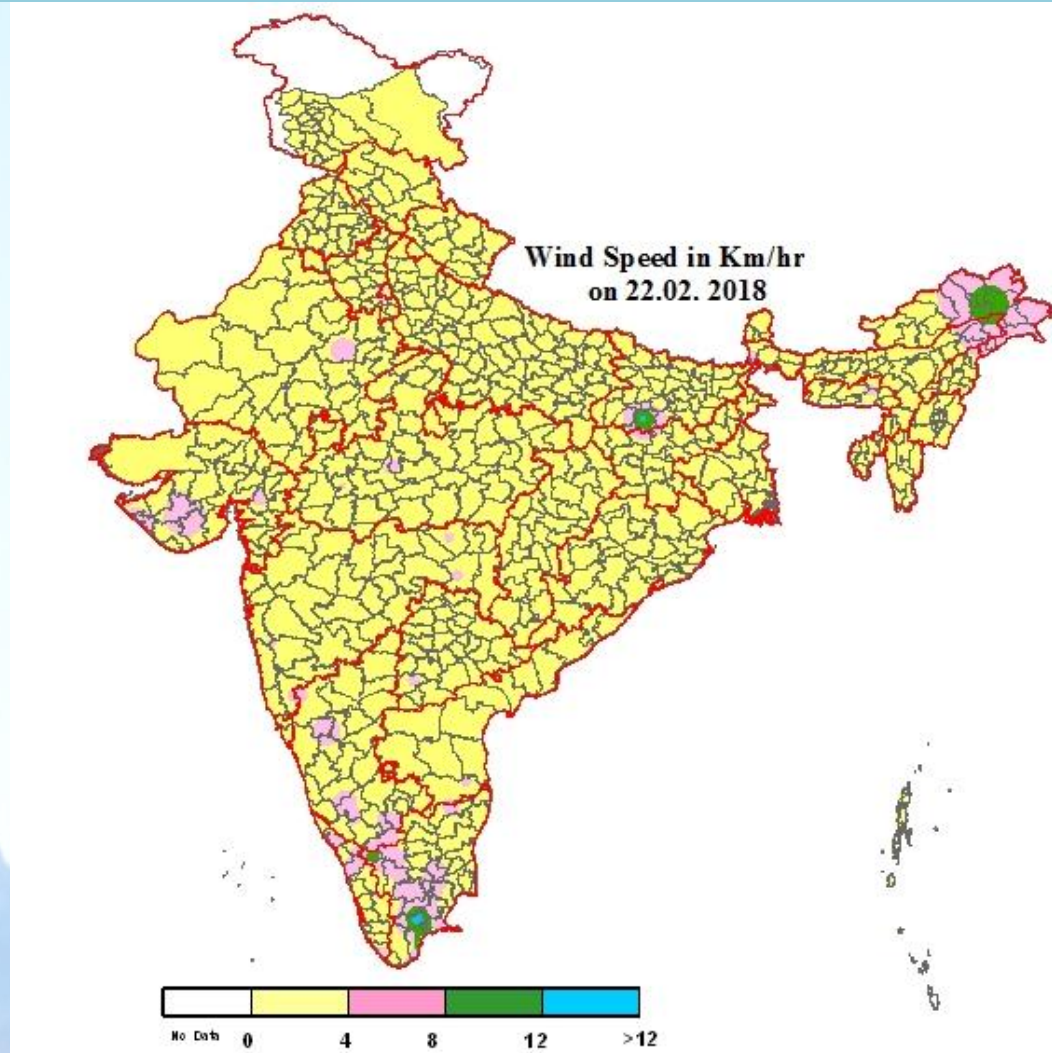
Total Cloud Cover over India on 22.02.2018 (ending at 0830 hrs IST)



* This map has been prepared using available station data and interpolation techniques



Wind Speed over India on 22.02.2018 (ending at 0830 hrs IST)



* This map has been prepared using available station data and interpolation techniques



Gridded Rainfall in mm over India on 22.02.2018 (ending at 0830 hrs IST)

