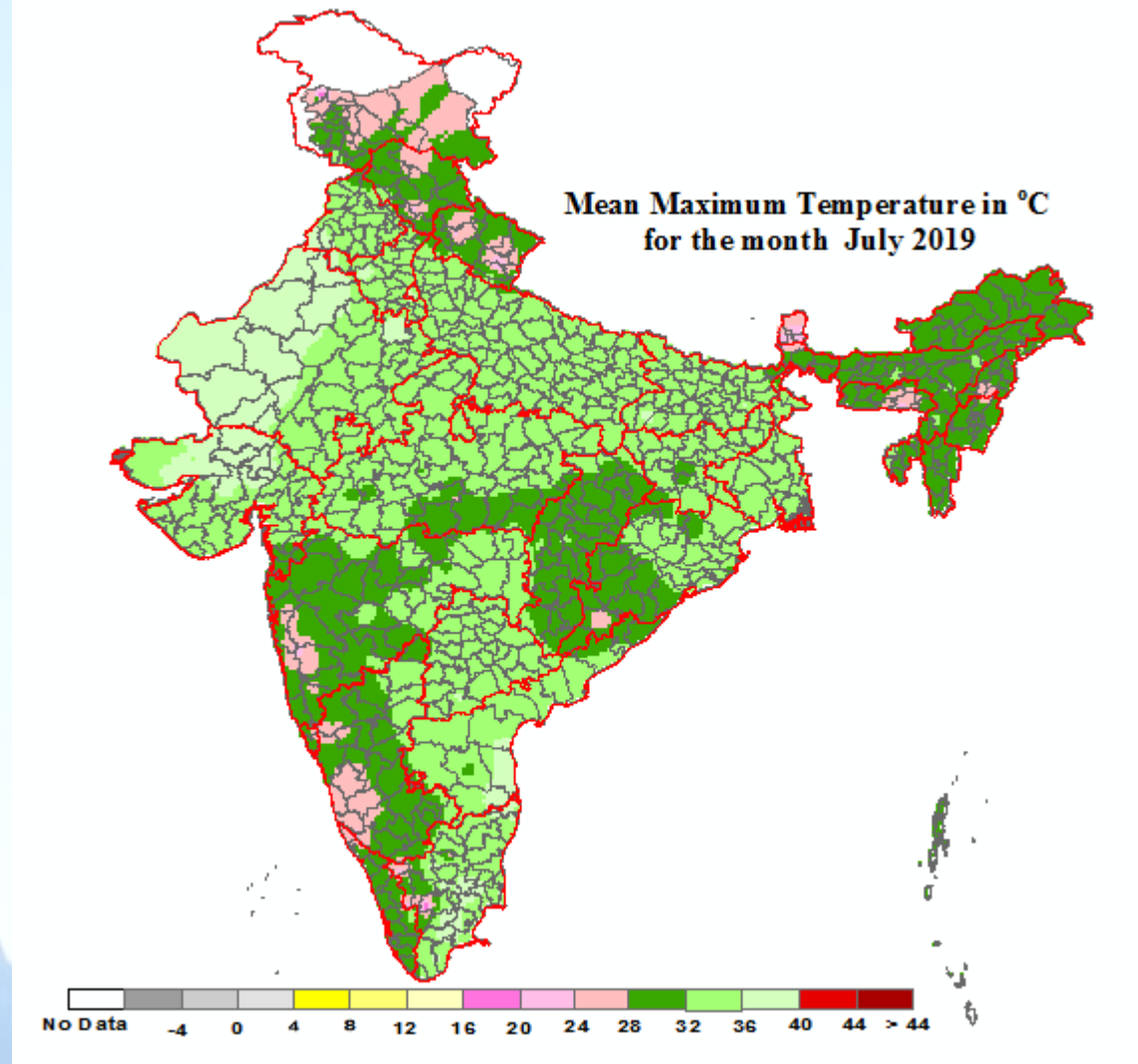


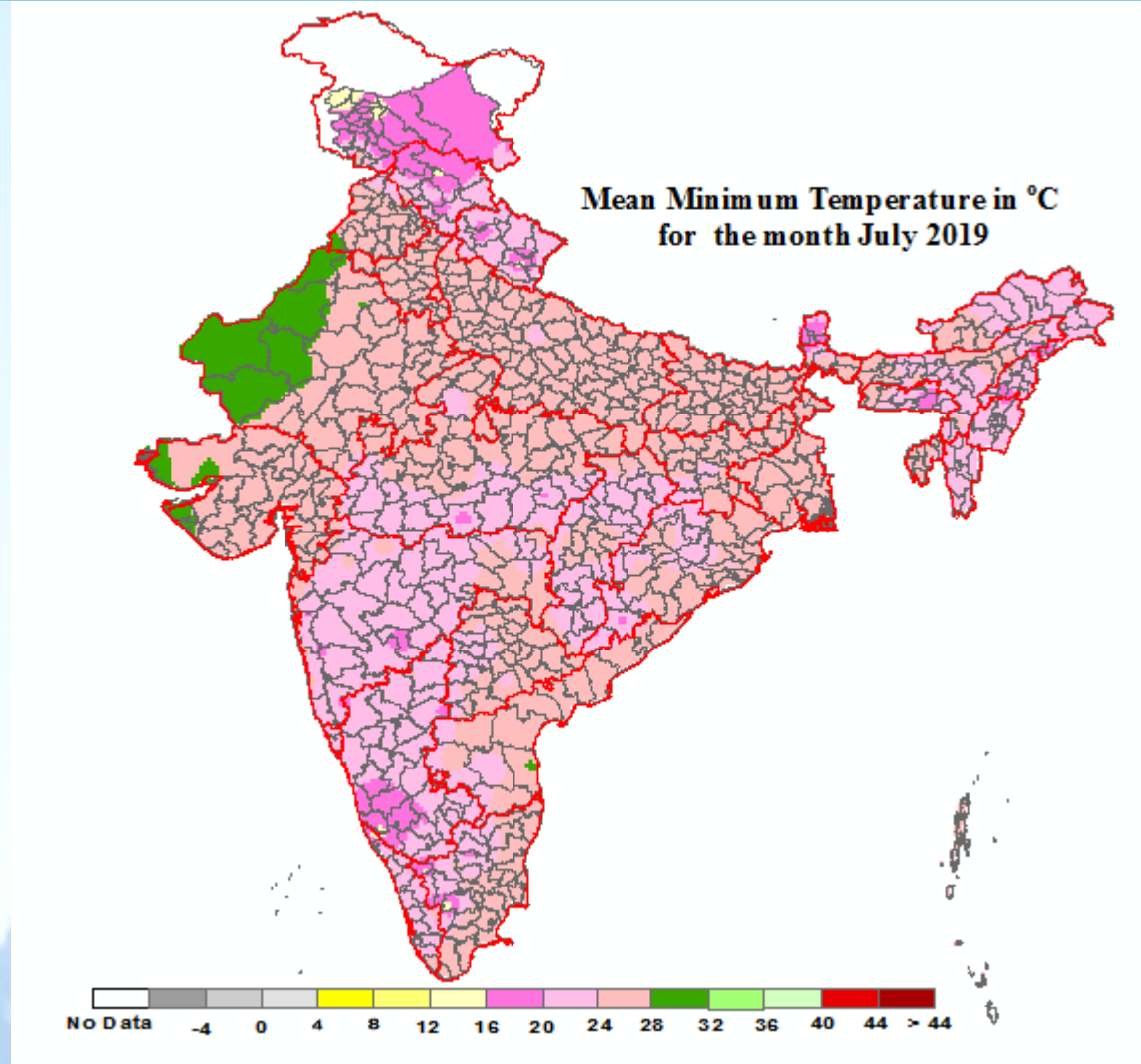
# Mean Maximum Temperature for the month of July 2019



\* This map has been prepared using available station data and interpolation techniques



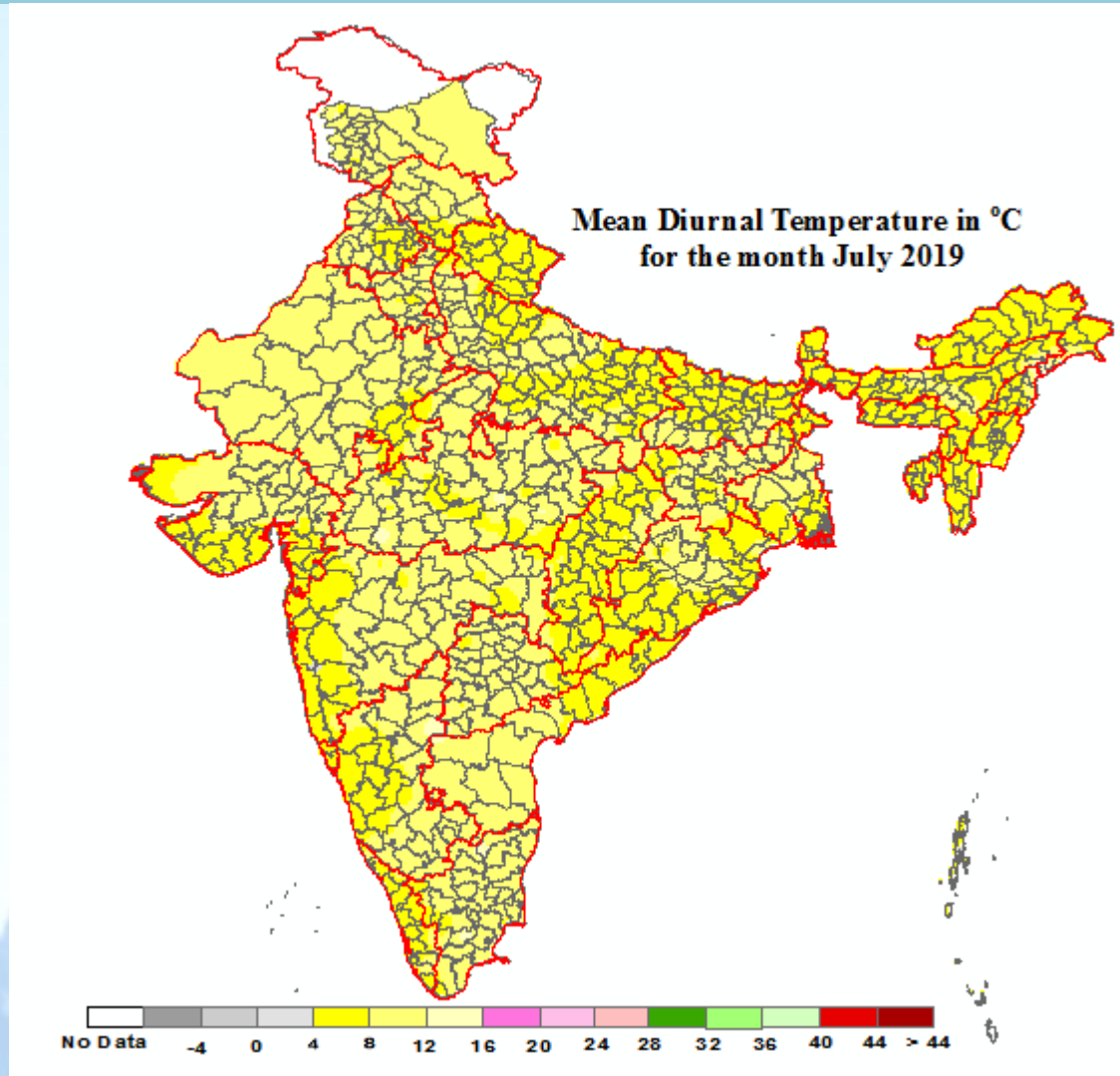
# Mean Minimum Temperature for the month of July 2019



\* This map has been prepared using available station data and interpolation techniques



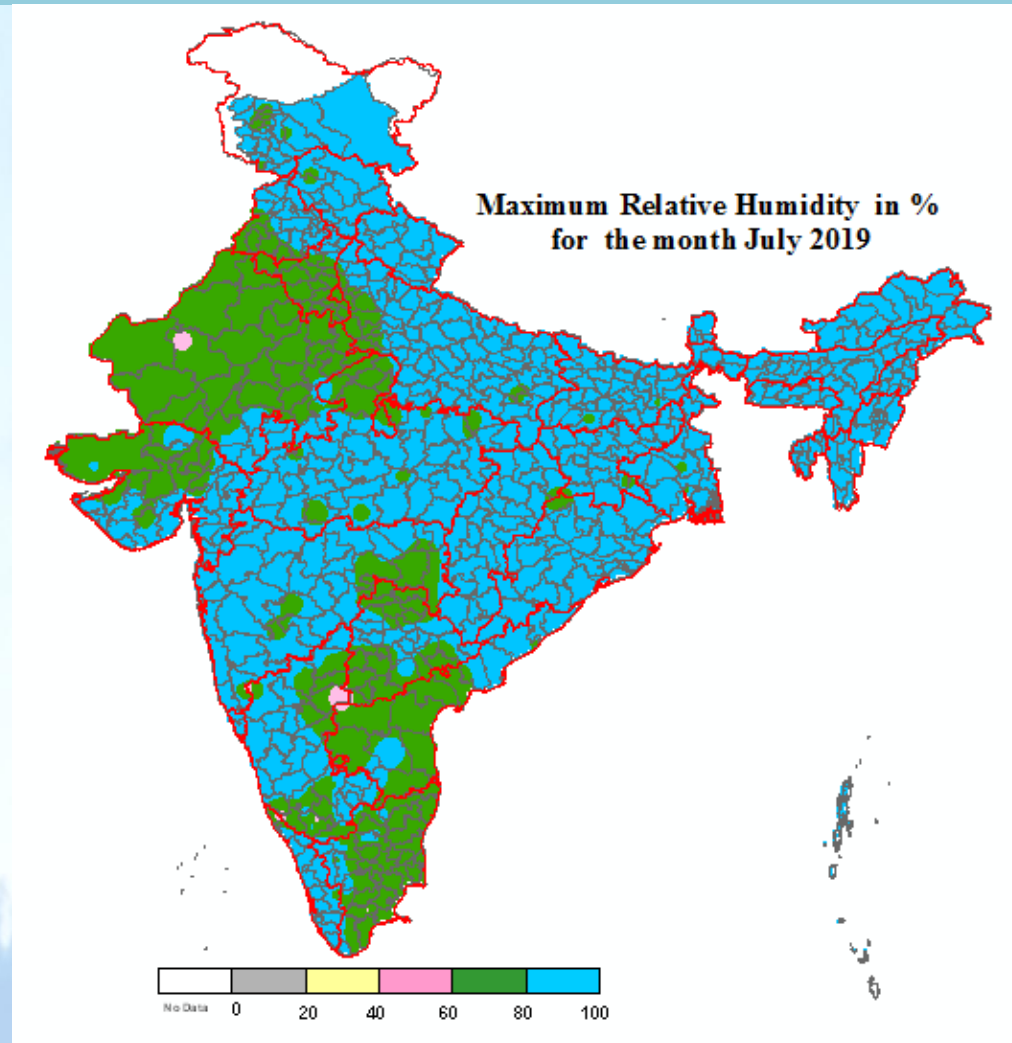
# Mean Diurnal Temperature for the month of July 2019



\* This map has been prepared using available station data and interpolation techniques



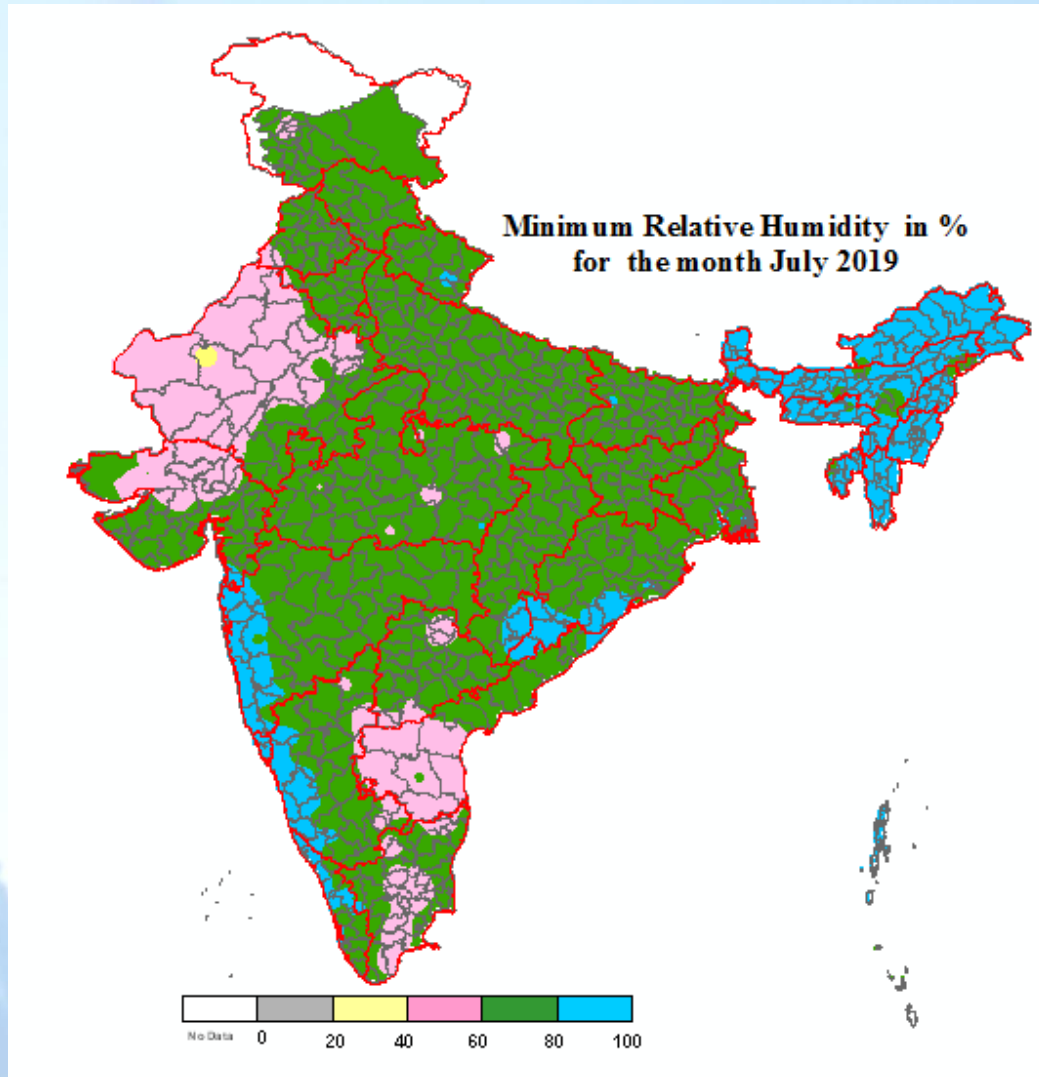
# Mean Maximum Relative Humidity for the month of July 2019



\* This map has been prepared using available station data and interpolation techniques



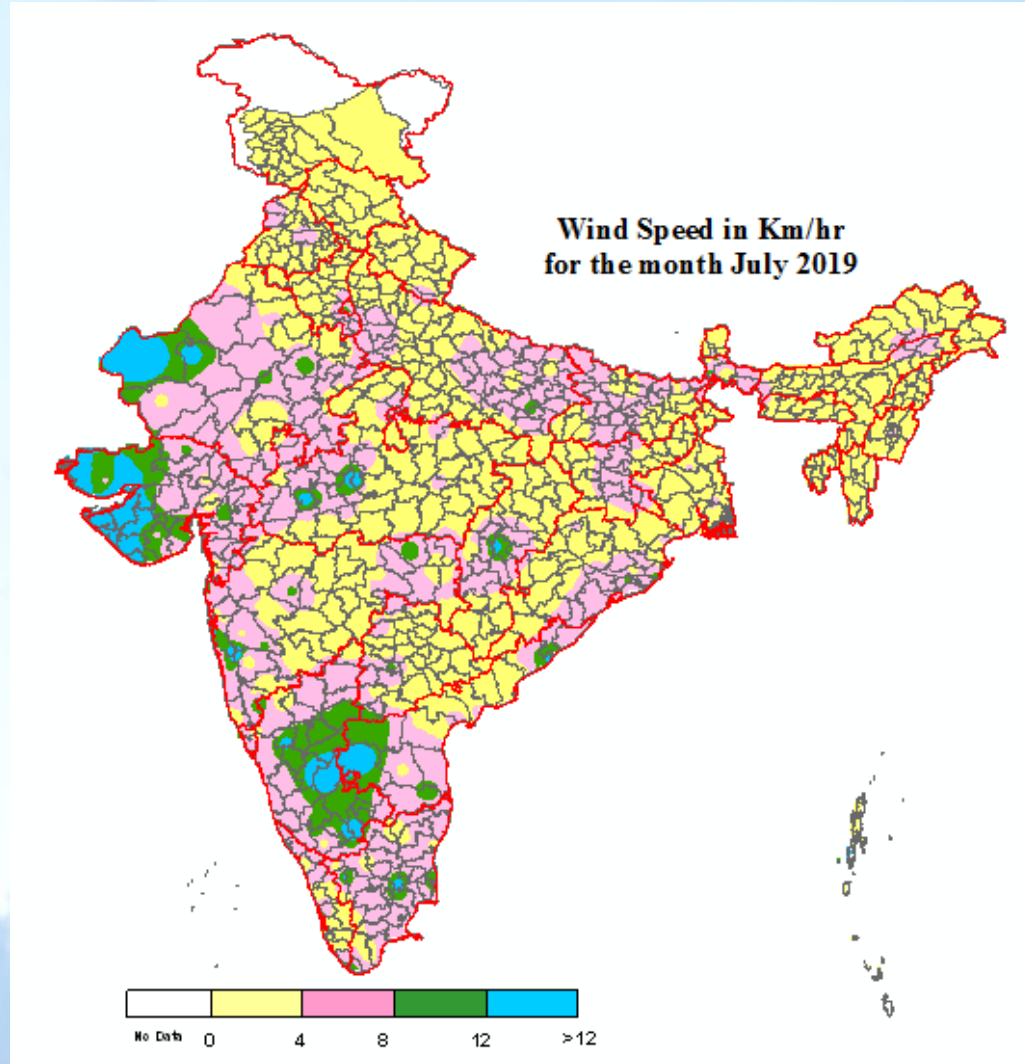
# Mean Minimum Relative Humidity for the month of July 2019



\* This map has been prepared using available station data and interpolation techniques



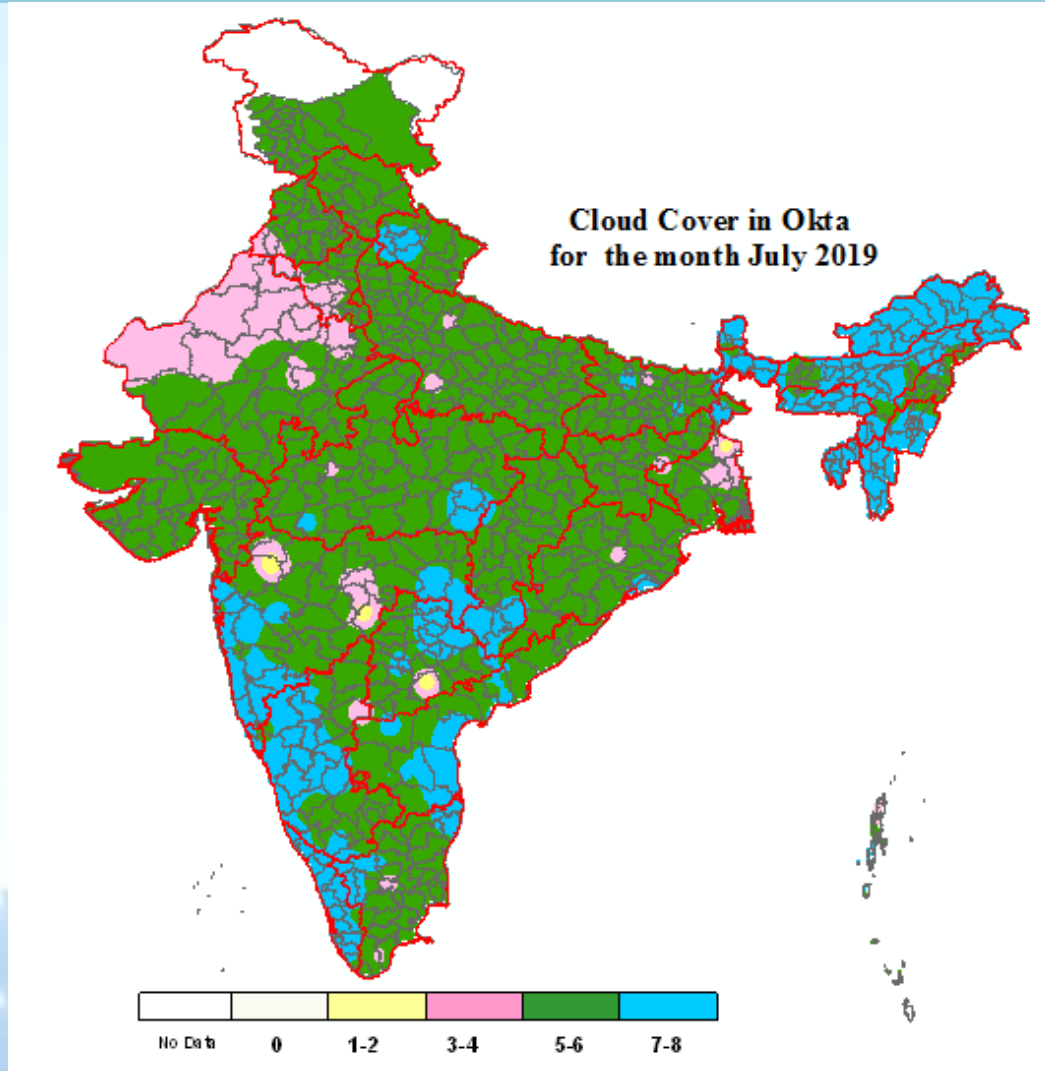
# Mean Cloud Cover for the month of July 2019



\* This map has been prepared using available station data and interpolation techniques



# Mean Wind Speed for the month of July 2019



\* This map has been prepared using available station data and interpolation techniques

