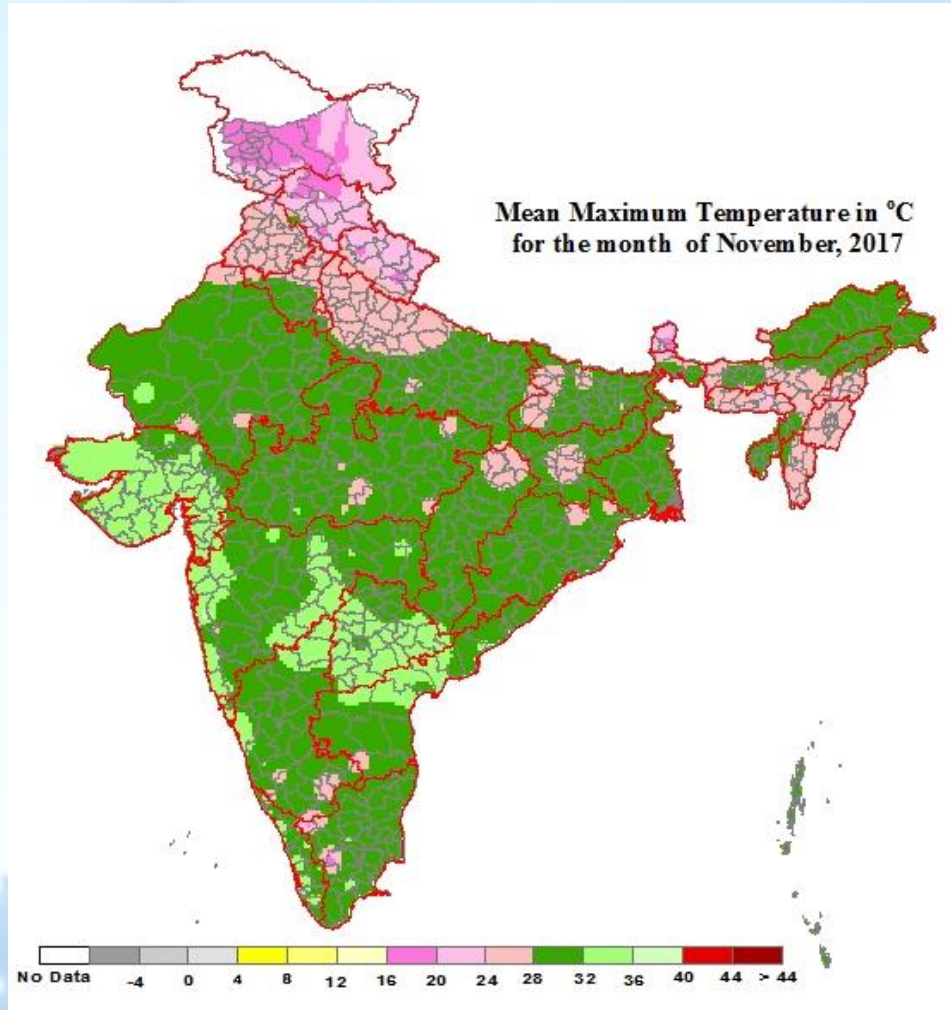


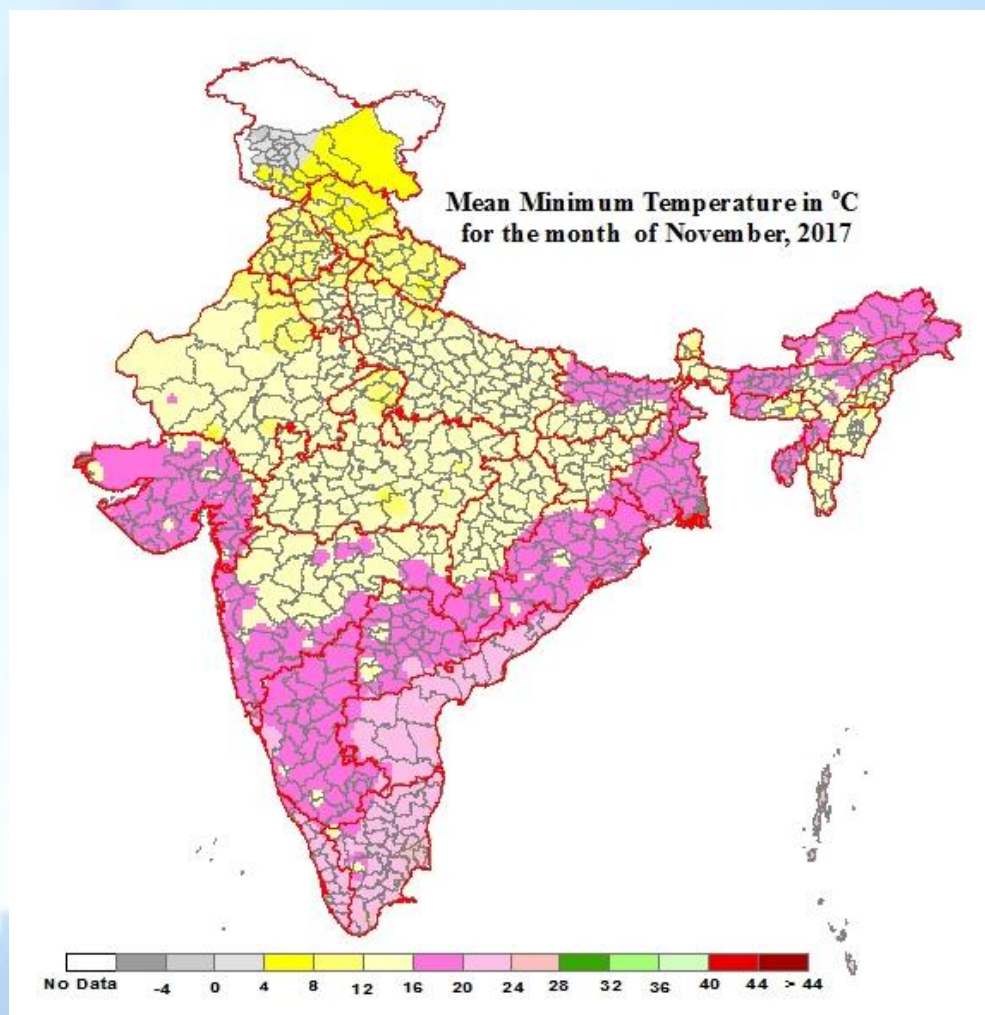
Mean Maximum Temperature for the month November 2017



* This map has been prepared using available station data and interpolation techniques



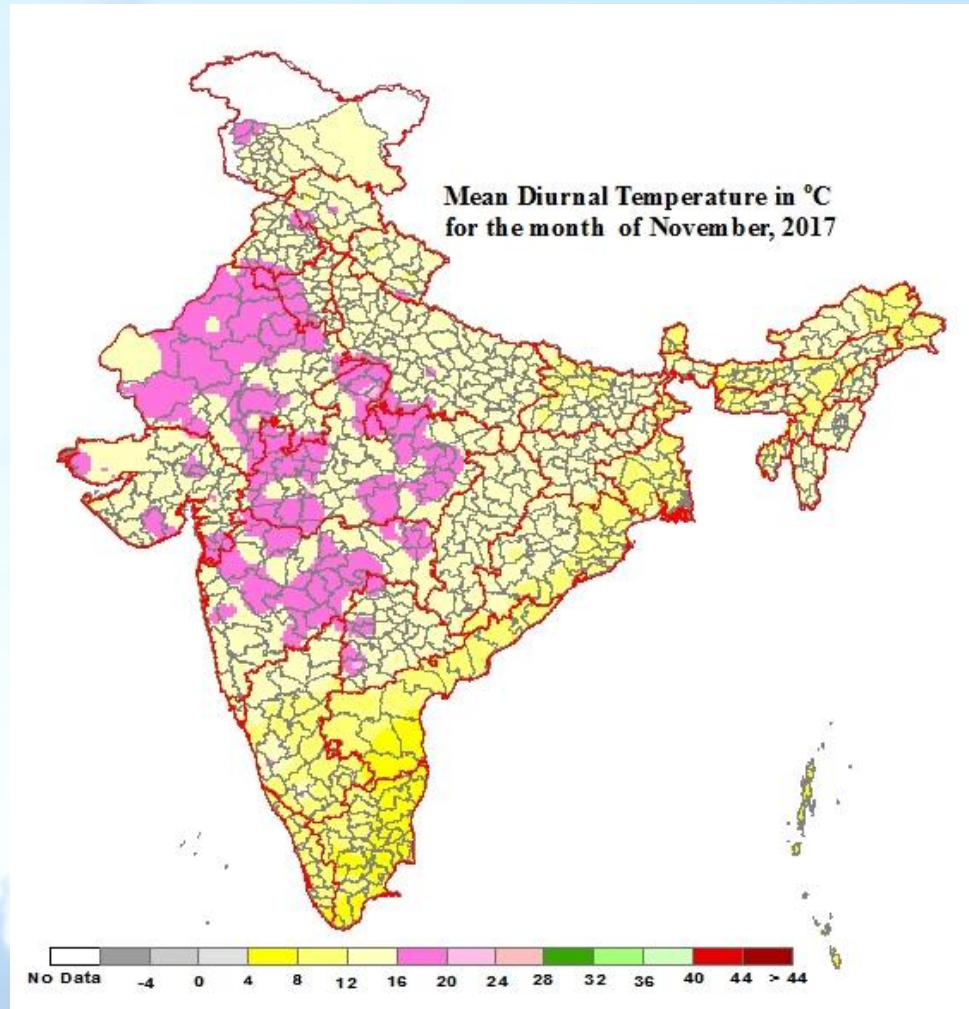
Mean Minimum Temperature for the month November 2017



* This map has been prepared using available station data and interpolation techniques



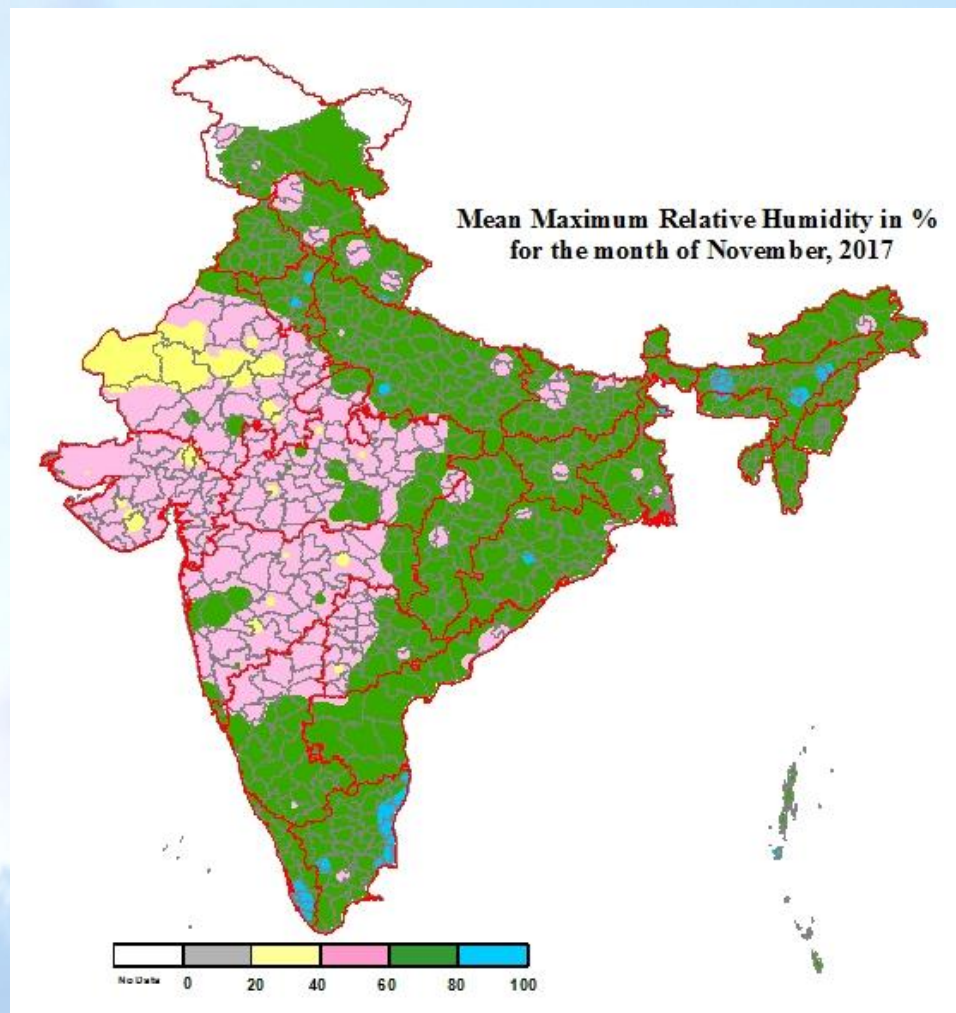
Mean Diurnal Temperature for the month November 2017



* This map has been prepared using available station data and interpolation techniques



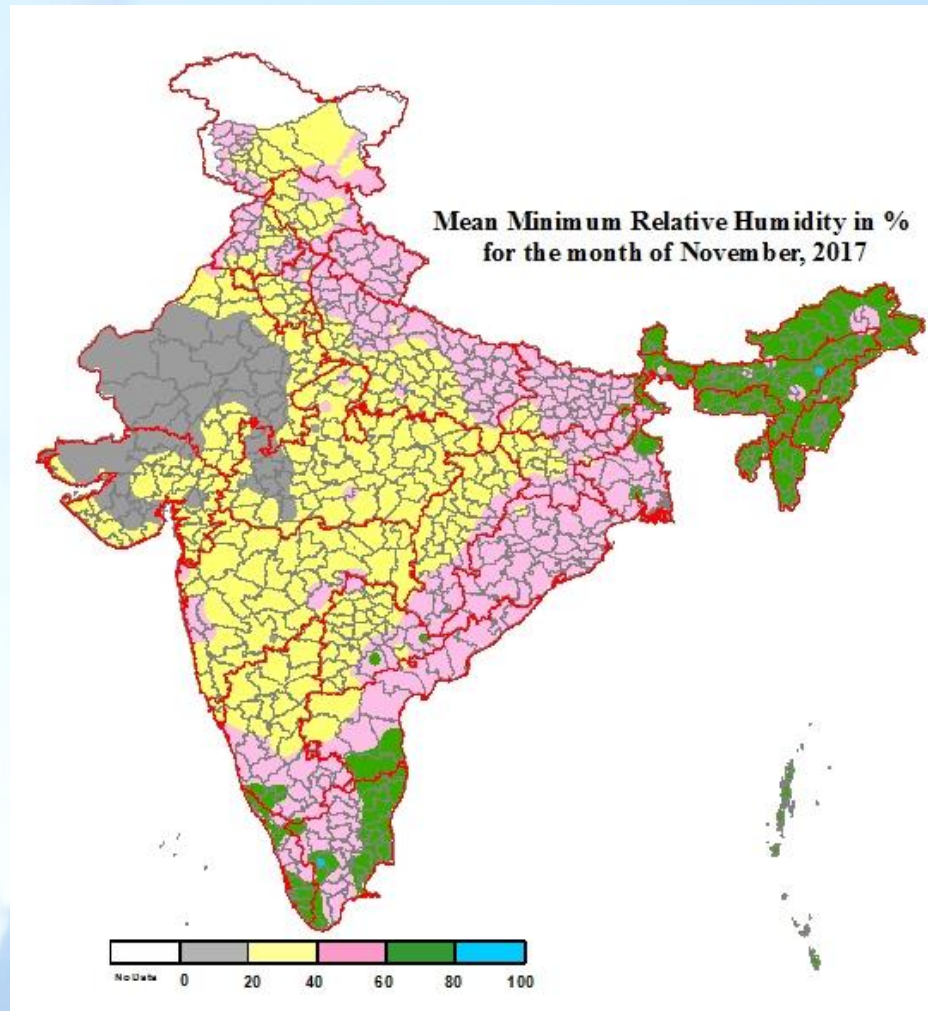
Mean Maximum Relative Humidity for the month November 2017



* This map has been prepared using available station data and interpolation techniques



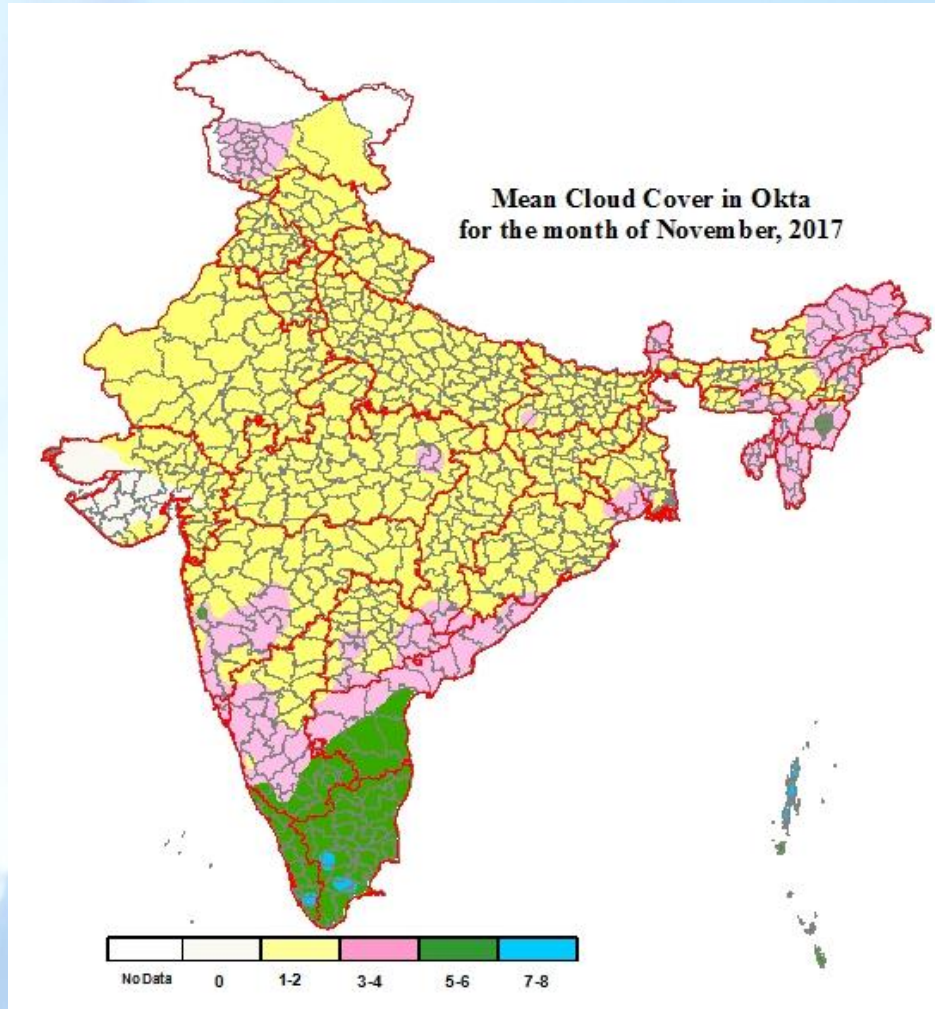
Mean Minimum Relative Humidity for the month November 2017



* This map has been prepared using available station data and interpolation techniques



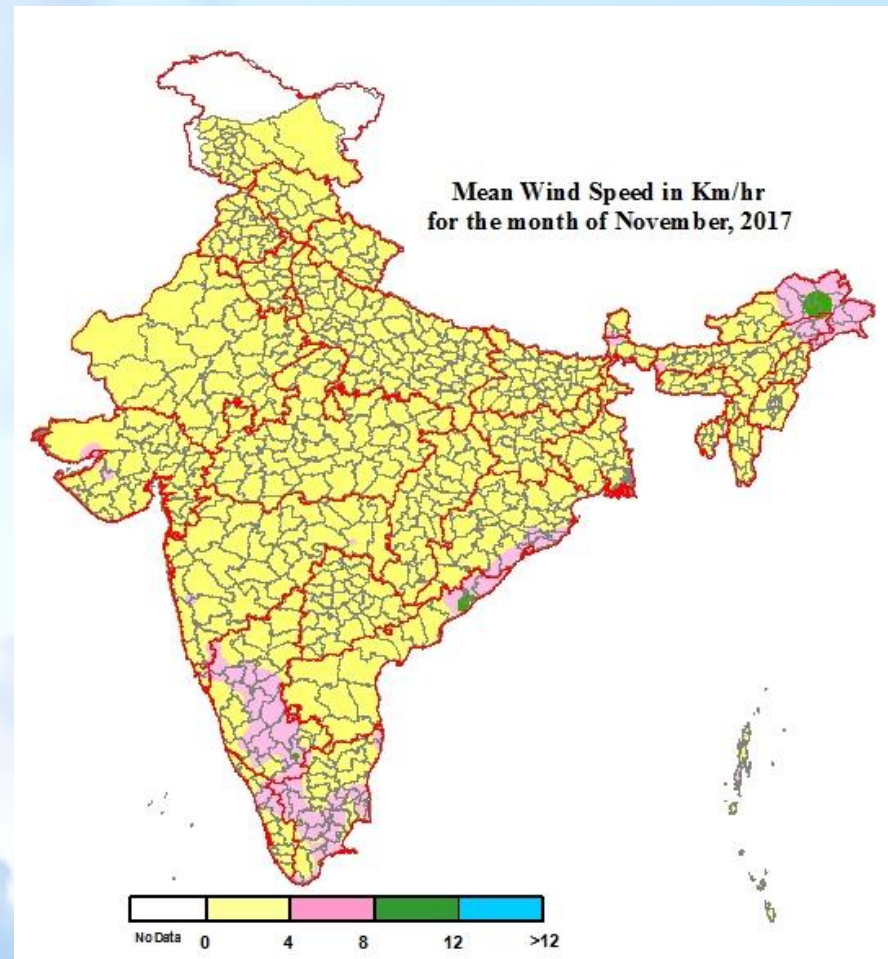
Mean Cloud Cover for the month November 2017



* This map has been prepared using available station data and interpolation techniques



Mean Wind Speed for the month November 2017



* This map has been prepared using available station data and interpolation techniques

