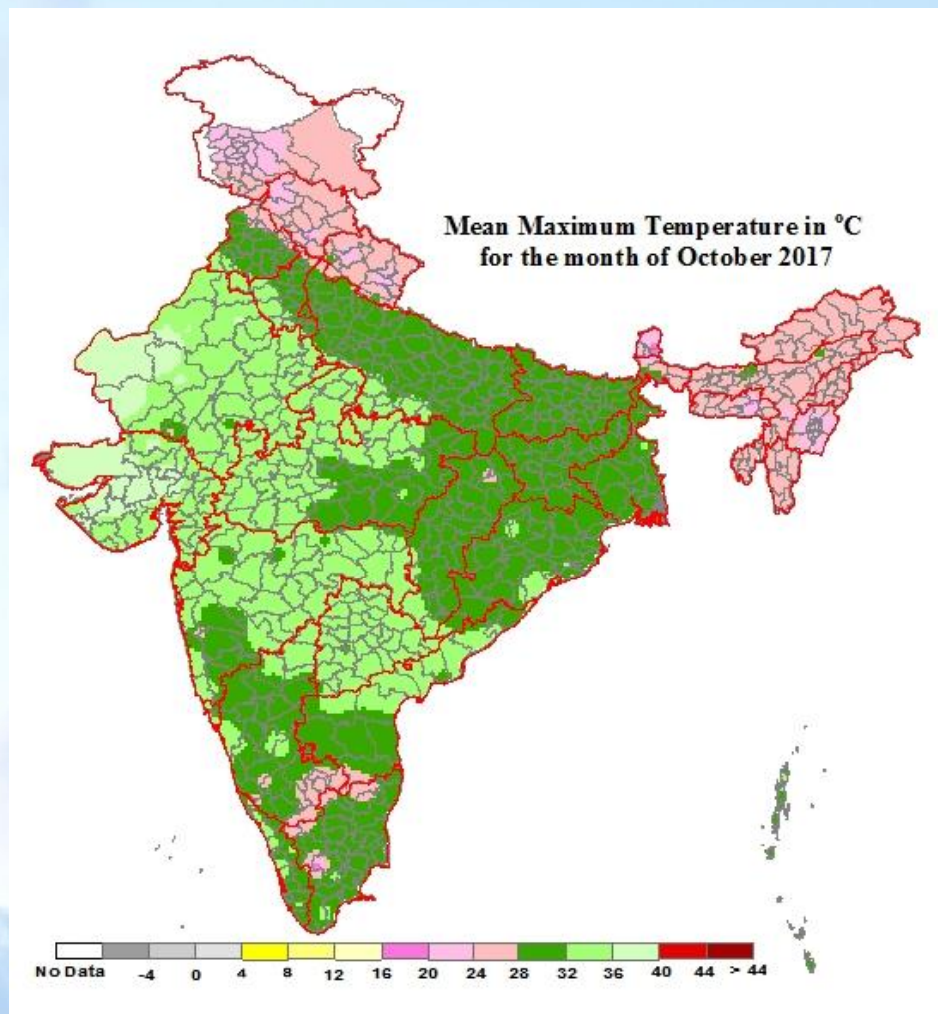


Mean Maximum Temperature for the month October 2017



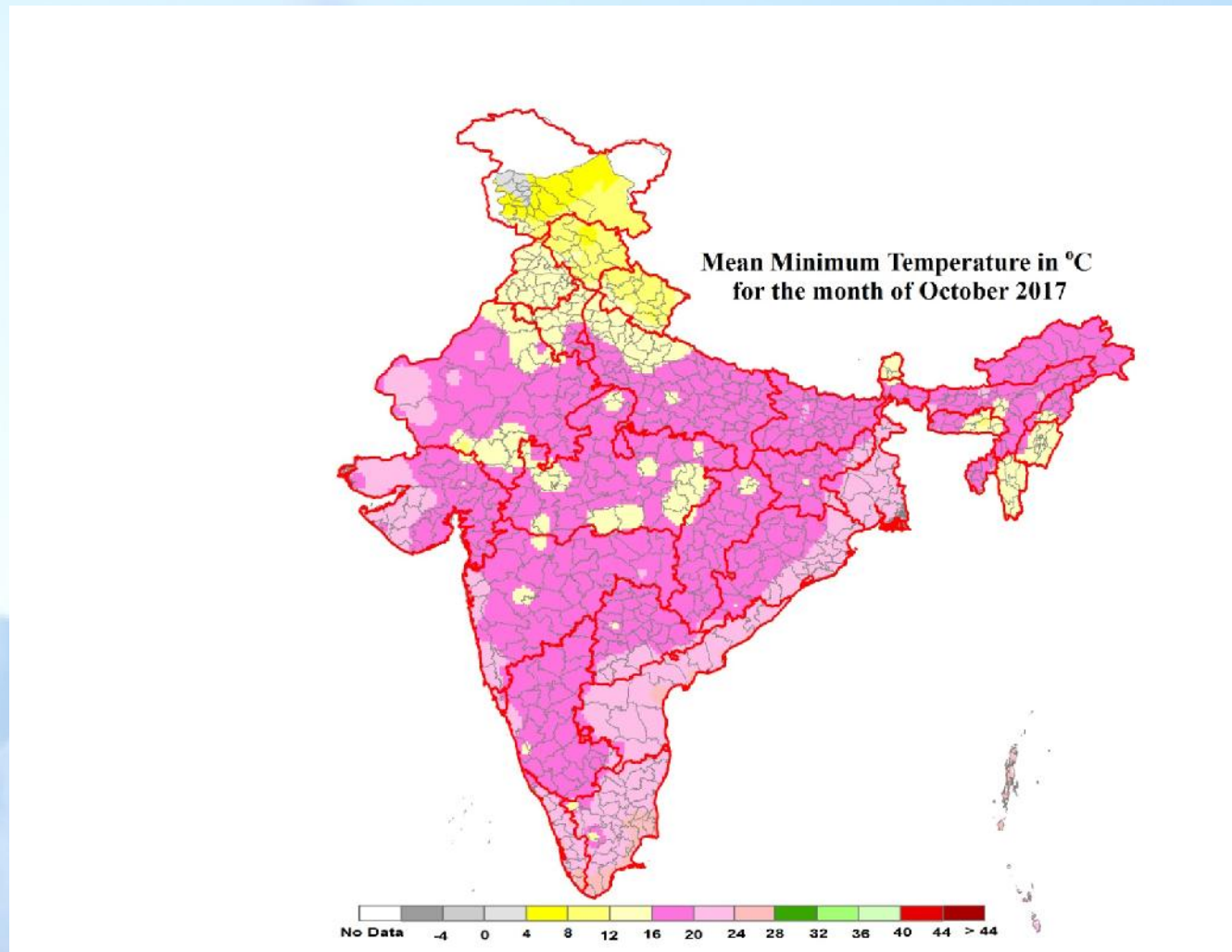
* This map has been prepared using available station data and interpolation techniques



भारत मौसम विज्ञान विभाग
INDIA METEOROLOGICAL DEPARTMENT



Mean Minimum Temperature for the month October 2017



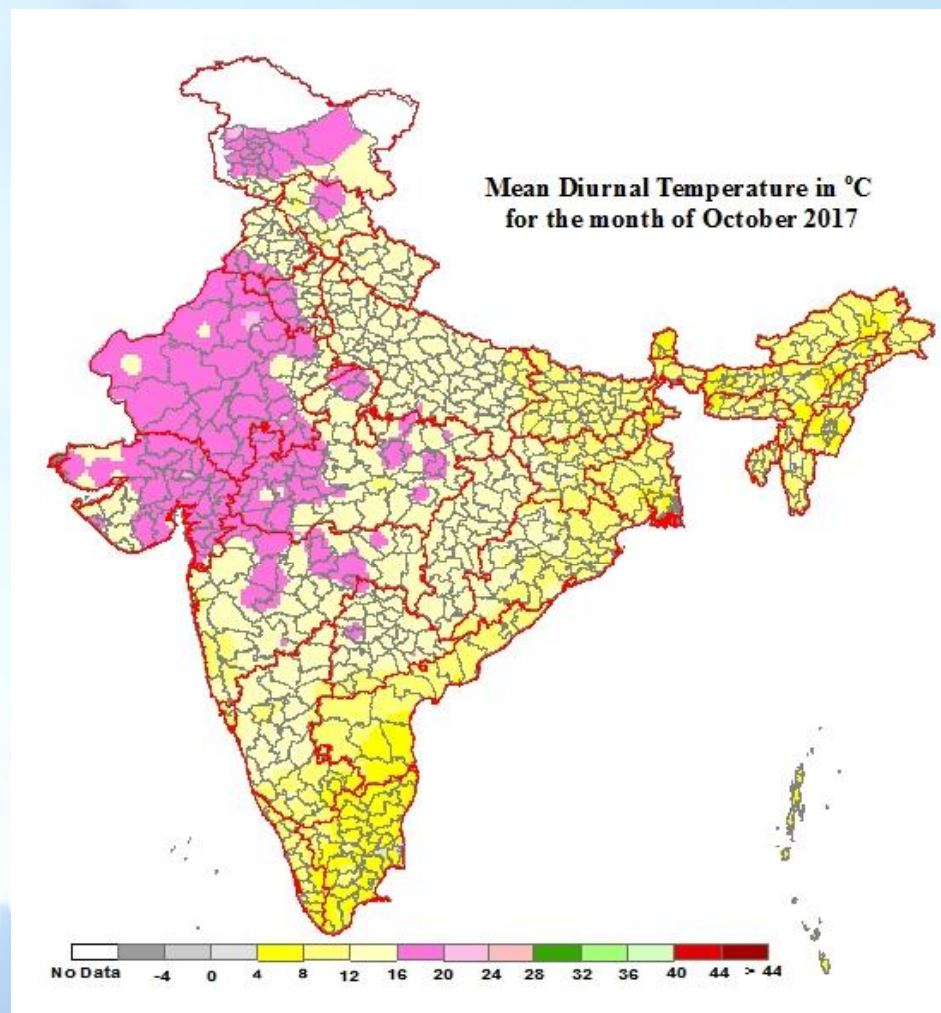
* This map has been prepared using available station data and interpolation techniques



भारत मौसम विज्ञान विभाग
INDIA METEOROLOGICAL DEPARTMENT



Mean Diurnal Temperature for the month October 2017



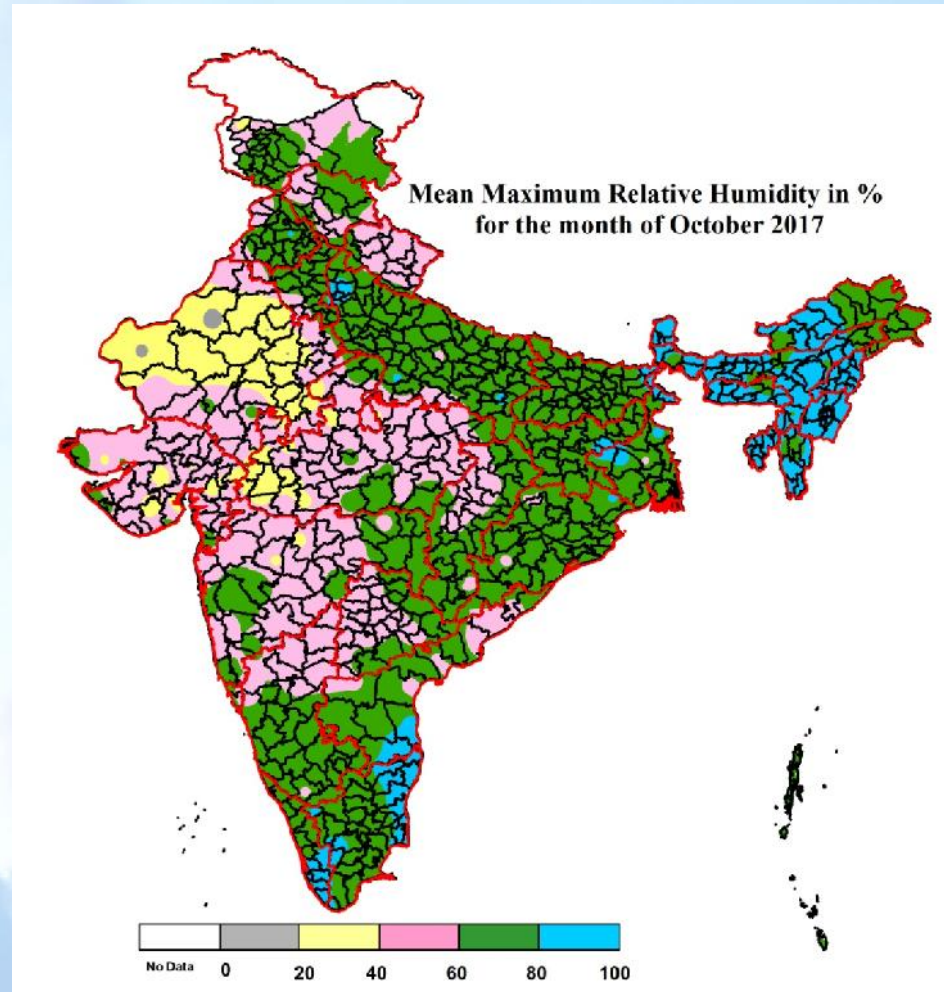
* This map has been prepared using available station data and interpolation techniques



भारत मौसम विज्ञान विभाग
INDIA METEOROLOGICAL DEPARTMENT



Mean Maximum Relative Humidity for the month October 2017



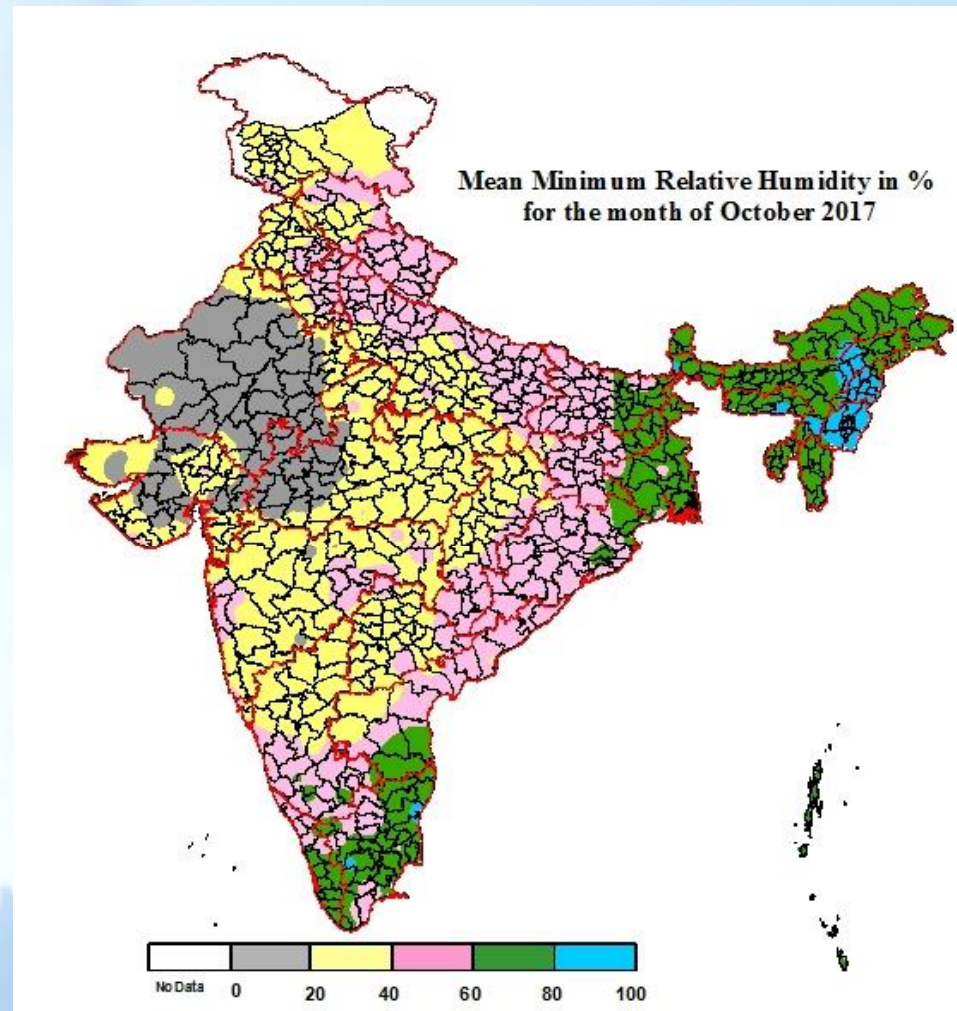
* This map has been prepared using available station data and interpolation techniques



भारत मौसम विज्ञान विभाग
INDIA METEOROLOGICAL DEPARTMENT



Mean Minimum Relative Humidity for the month October 2017



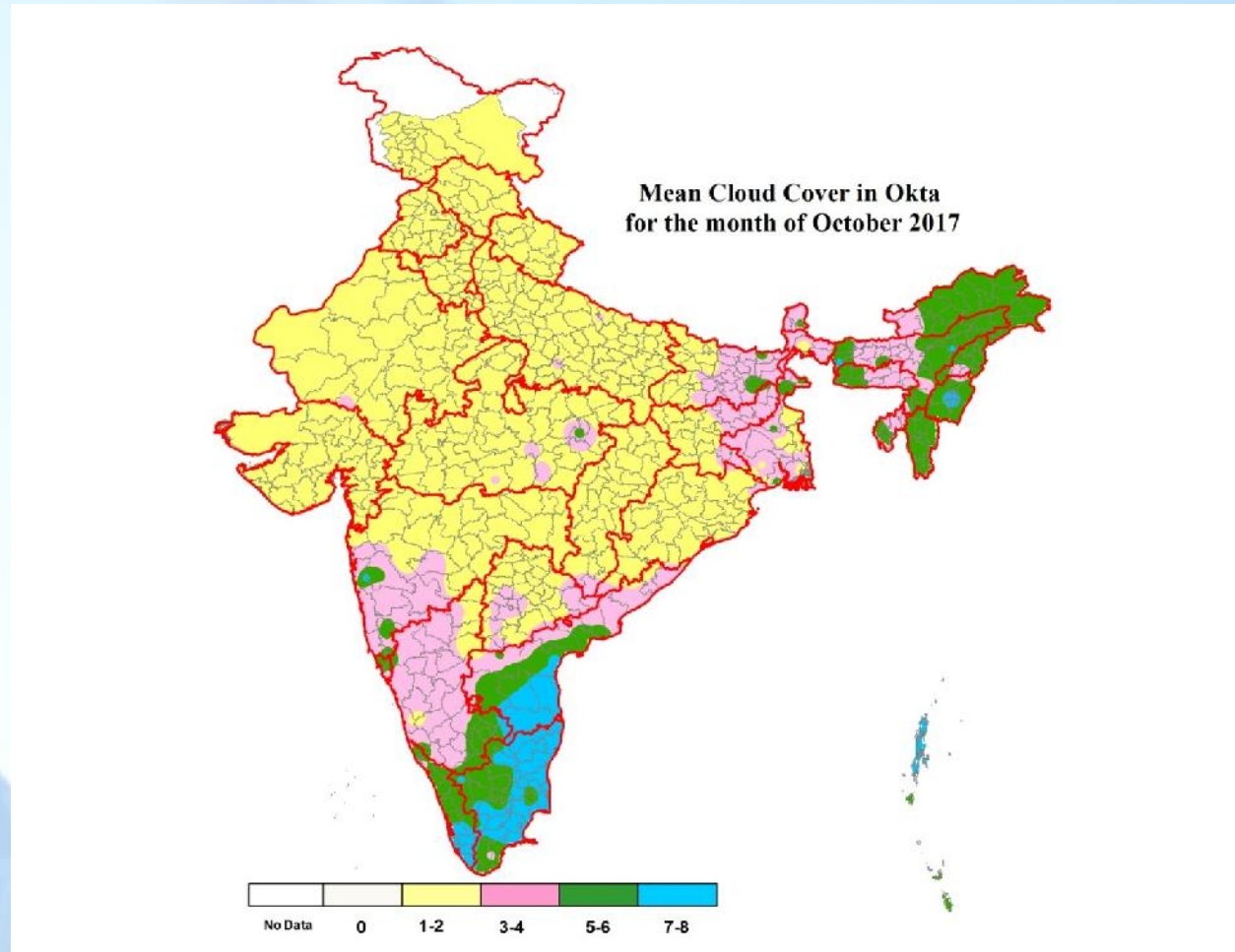
* This map has been prepared using available station data and interpolation techniques



भारत मौसम विज्ञान विभाग
INDIA METEOROLOGICAL DEPARTMENT



Mean Cloud Cover for the month October 2017



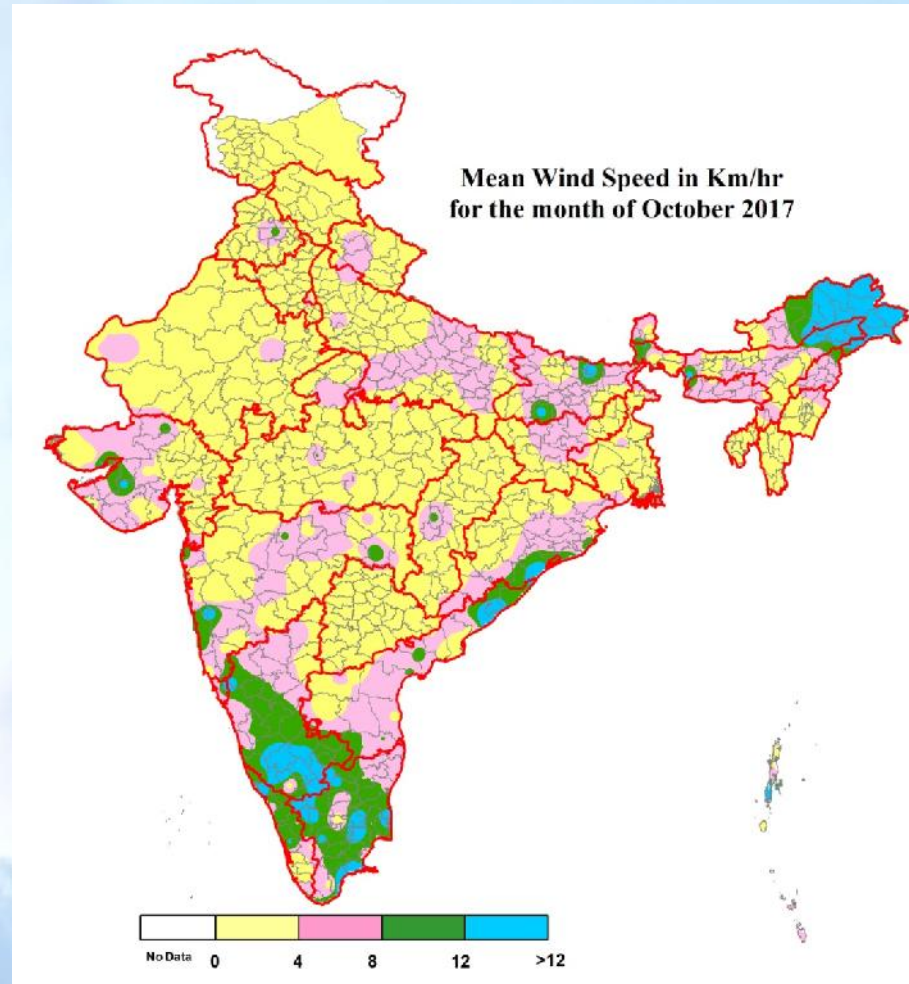
* This map has been prepared using available station data and interpolation techniques



भारत मौसम विज्ञान विभाग
INDIA METEOROLOGICAL DEPARTMENT



Mean Wind Speed for the month October 2017



* This map has been prepared using available station data and interpolation techniques



भारत मौसम विज्ञान विभाग
INDIA METEOROLOGICAL DEPARTMENT

