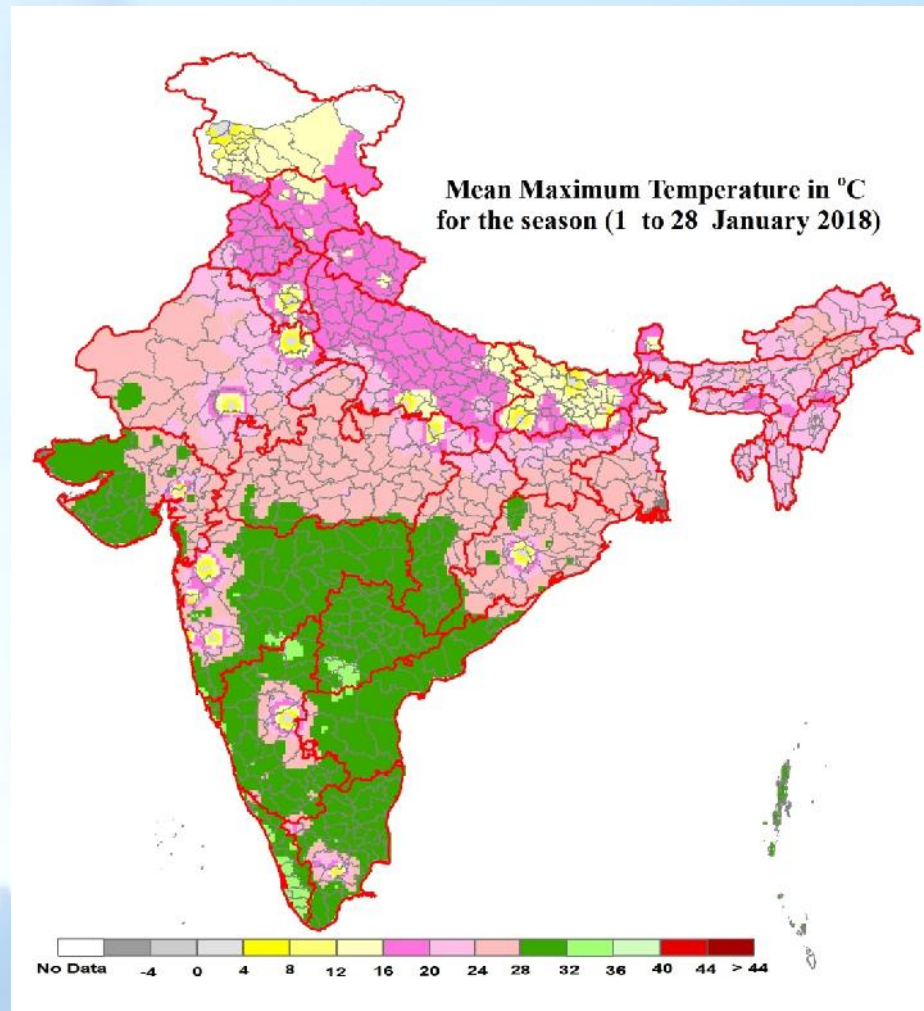


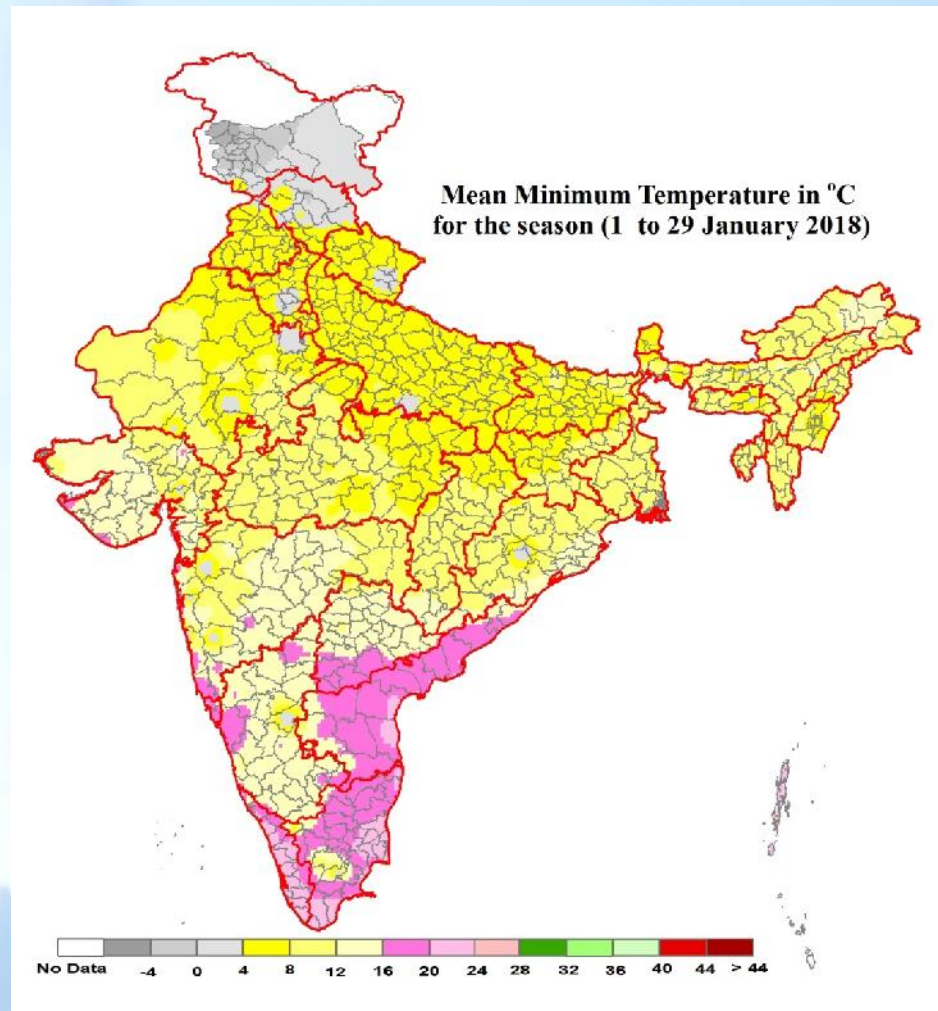
Mean Maximum Temperature for the season (1 to 28 January 2018)



* This map has been prepared using available station data and interpolation techniques



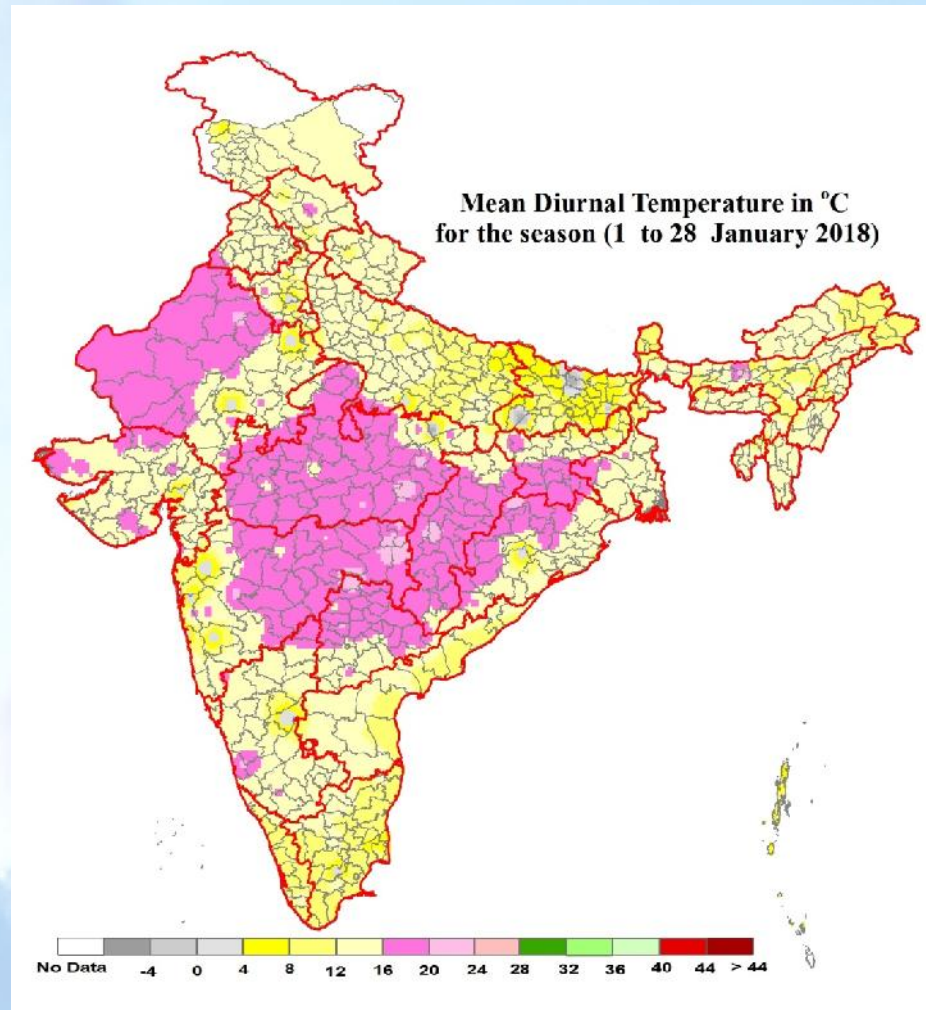
Mean Minimum Temperature for the season (1 to 29 January 2018)



* This map has been prepared using available station data and interpolation techniques



Mean Diurnal Temperature for the season (1 to 28 January 2018)



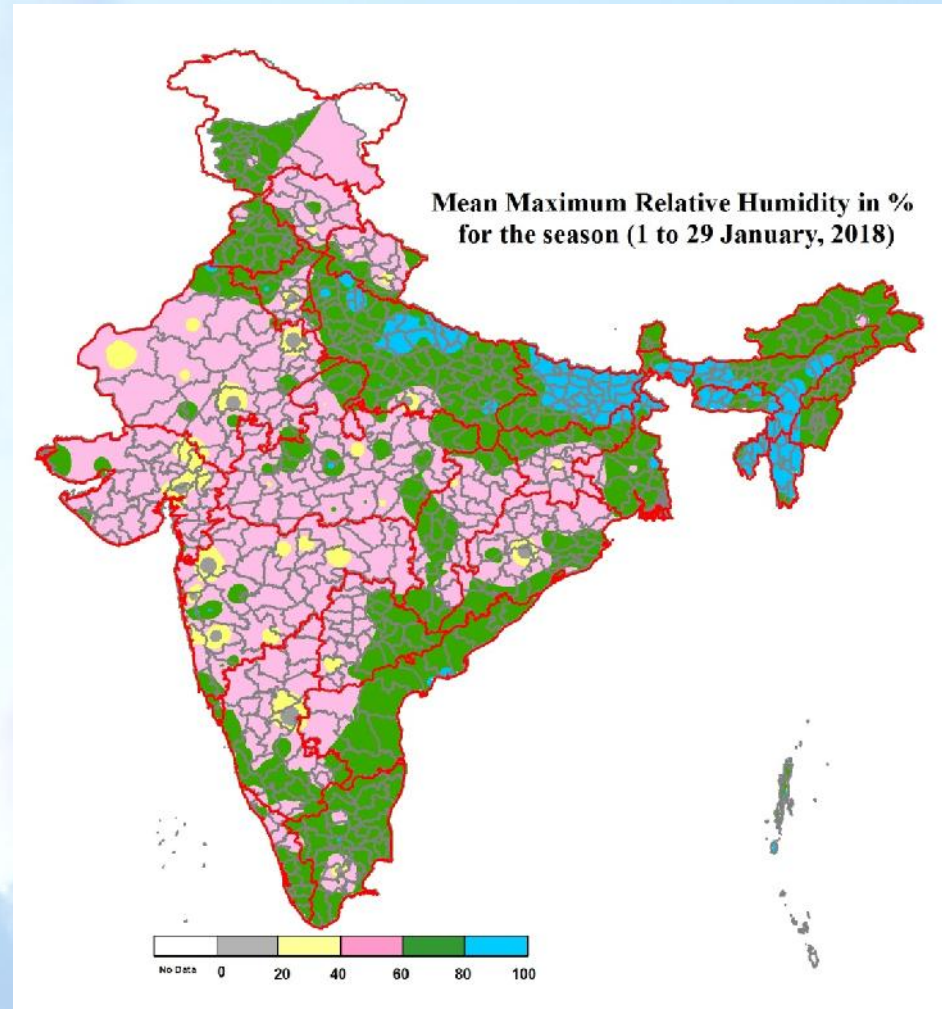
* This map has been prepared using available station data and interpolation techniques



भारत मौसम विज्ञान विभाग
INDIA METEOROLOGICAL DEPARTMENT



Mean Maximum Relative Humidity for season (1 to 29 January 2018 ending at 0830 IST)



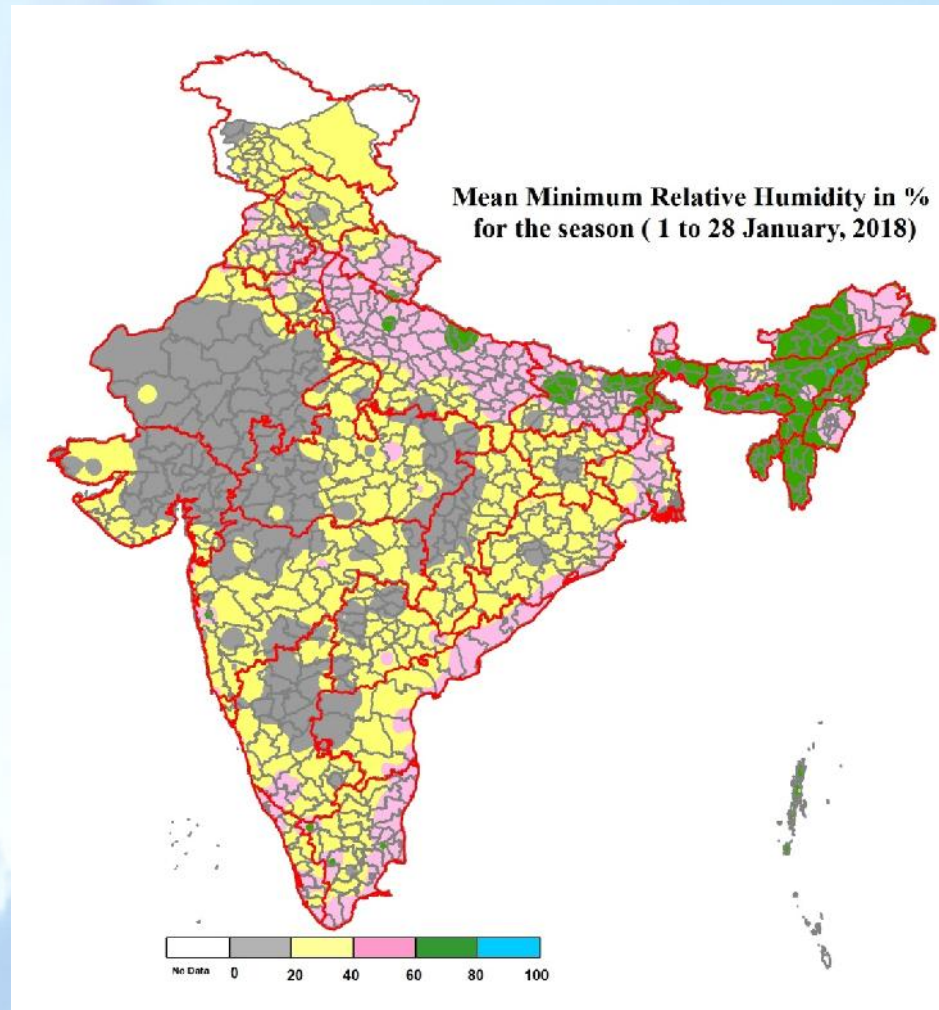
* This map has been prepared using available station data and interpolation techniques



भारत मौसम विज्ञान विभाग
INDIA METEOROLOGICAL DEPARTMENT



Mean Minimum Relative Humidity for season (1 to 28 January 2018)



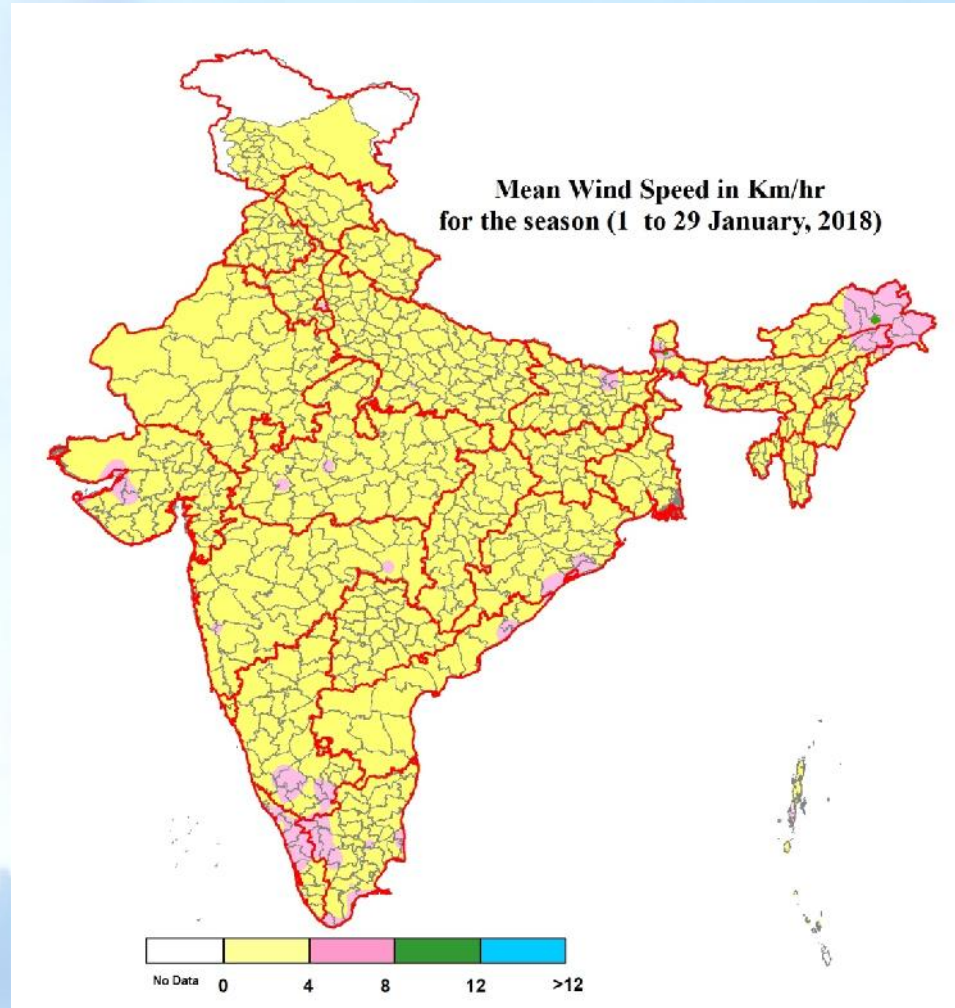
* This map has been prepared using available station data and interpolation techniques



भारत मौसम विज्ञान विभाग
INDIA METEOROLOGICAL DEPARTMENT



Mean Wind Speed for season (1 to 29 January 2018 ending at 0830 hrs IST)



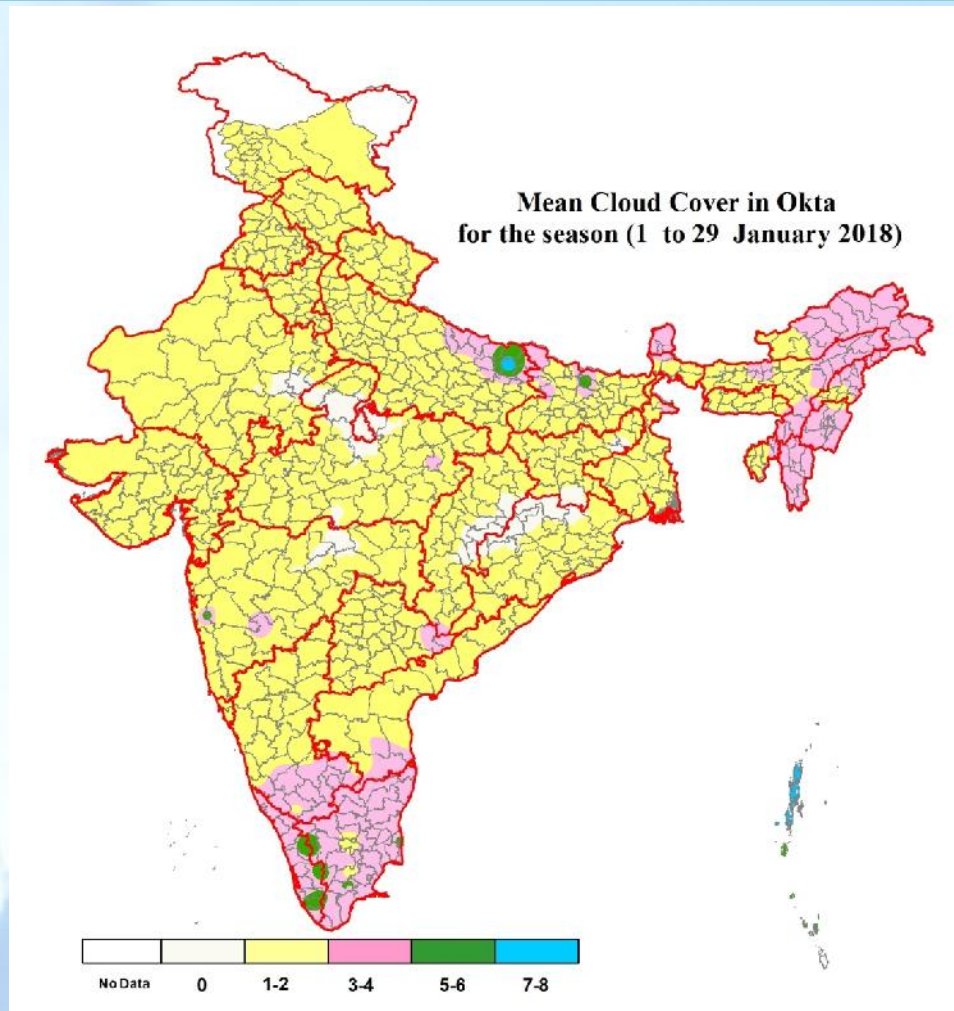
* This map has been prepared using available station data and interpolation techniques



भारत मौसम विज्ञान विभाग
INDIA METEOROLOGICAL DEPARTMENT



Mean Cloud Cover in Okta for season (1 to 29 January 2018 ending at 0830 hrs IST)



* This map has been prepared using available station data and interpolation techniques



भारत मौसम विज्ञान विभाग
INDIA METEOROLOGICAL DEPARTMENT

