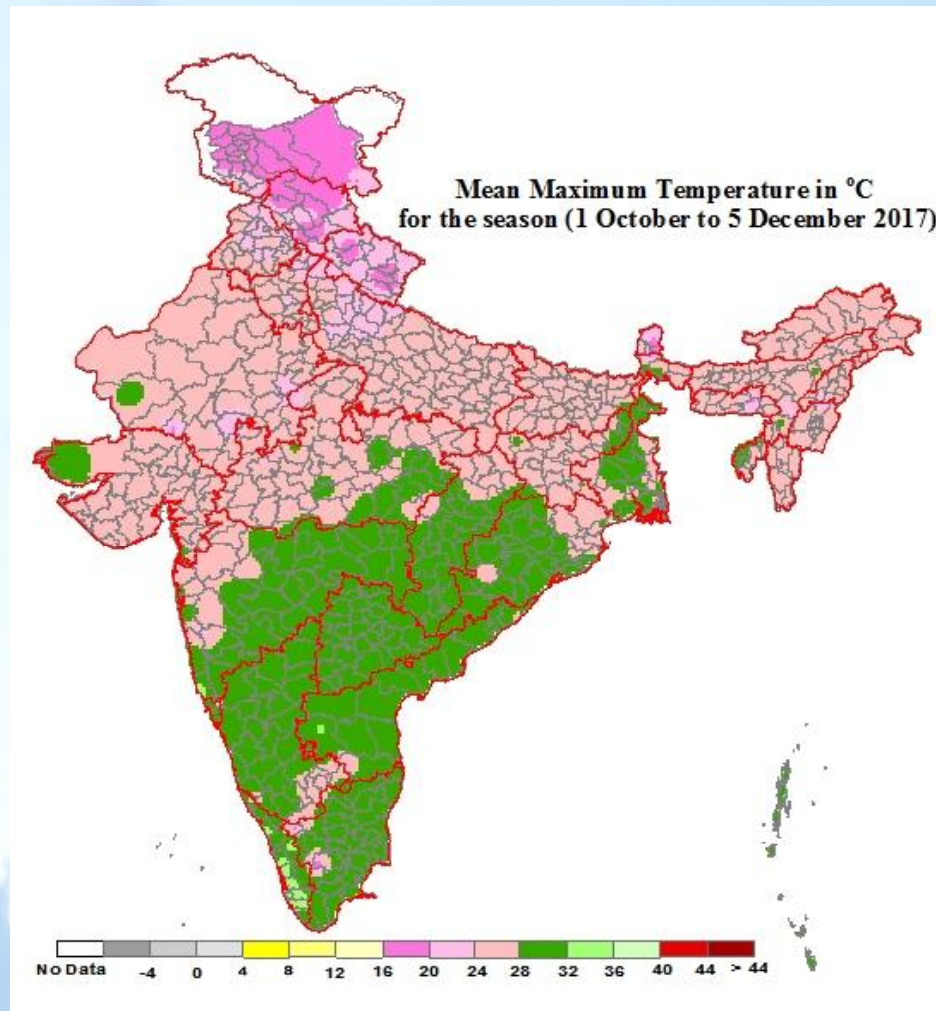


Mean Maximum Temperature for the season (1 October to 5 December 2017)



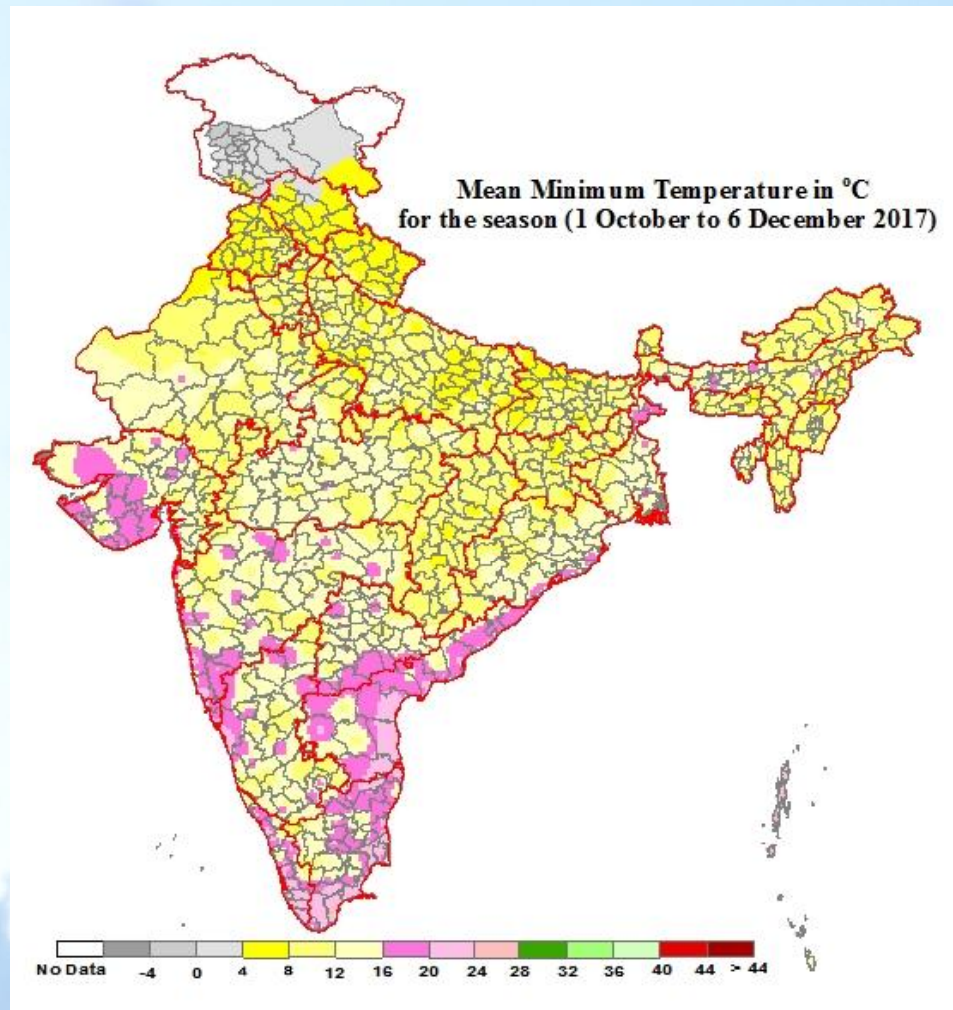
* This map has been prepared using available station data and interpolation techniques



भारत मौसम विज्ञान विभाग
INDIA METEOROLOGICAL DEPARTMENT



Mean Minimum Temperature for the season (1 October to 6 December 2017)



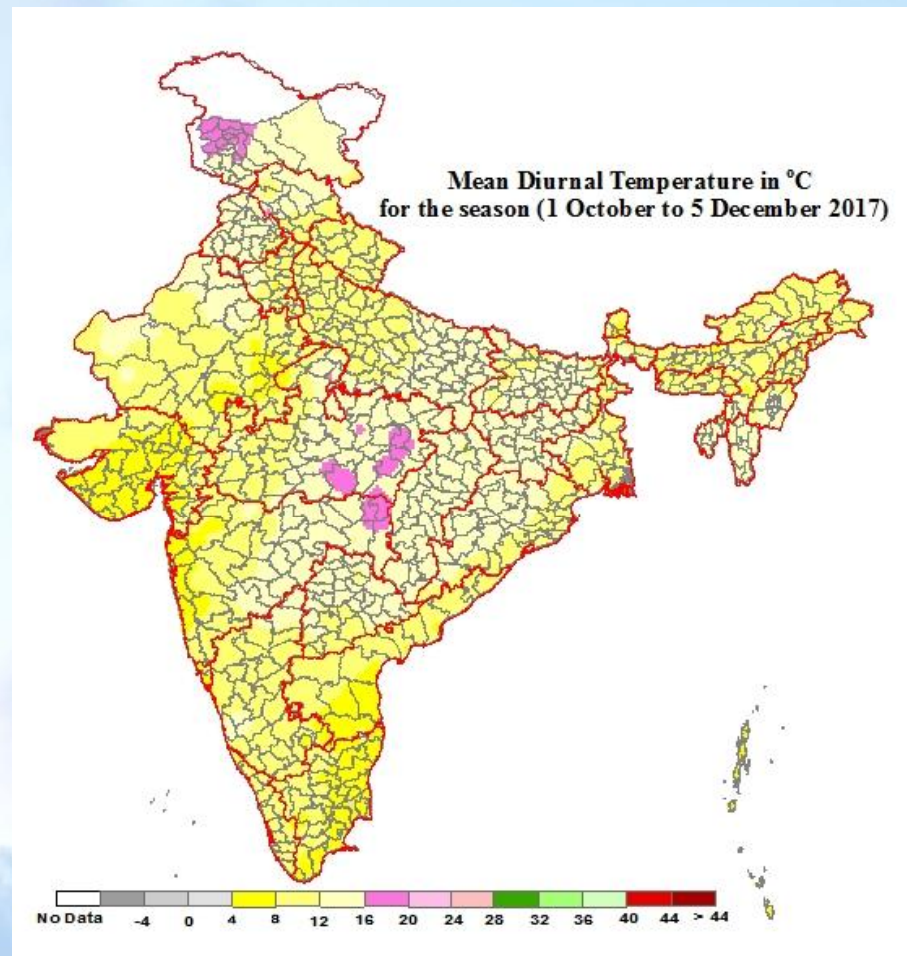
* This map has been prepared using available station data and interpolation techniques



भारत मौसम विज्ञान विभाग
INDIA METEOROLOGICAL DEPARTMENT



Mean Diurnal Temperature for the season (1 October to 5 December 2017)



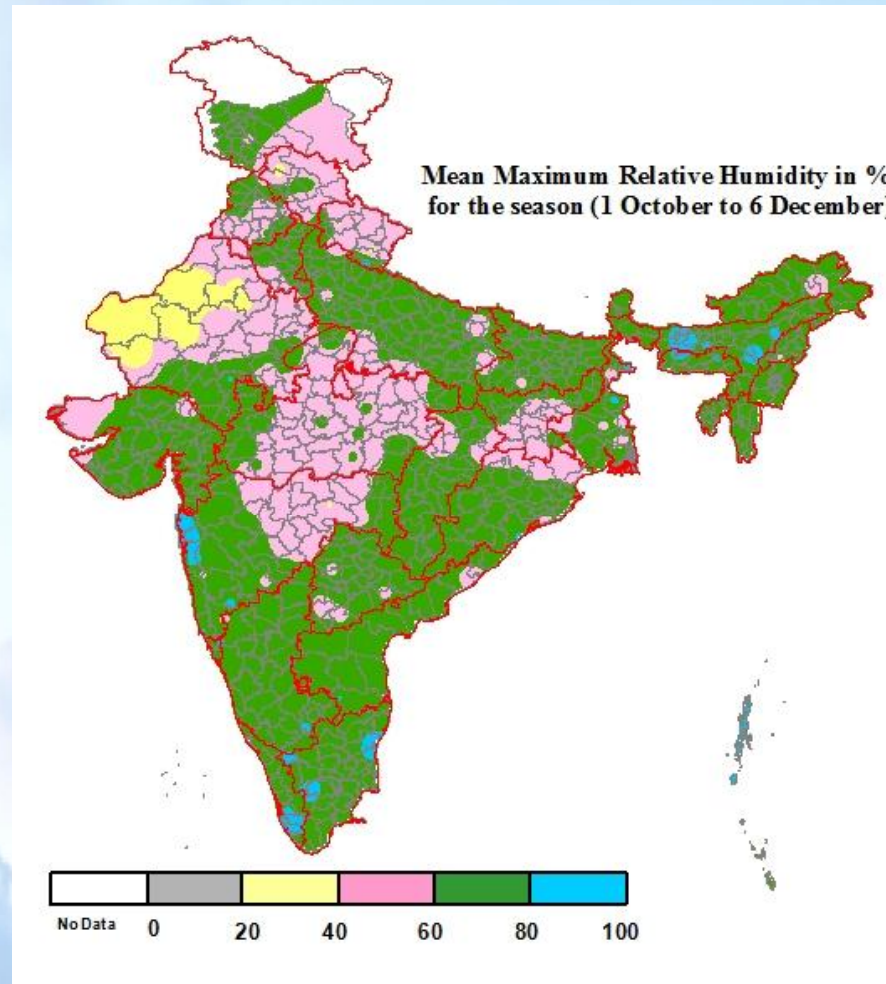
* This map has been prepared using available station data and interpolation techniques



भारत मौसम विज्ञान विभाग
INDIA METEOROLOGICAL DEPARTMENT



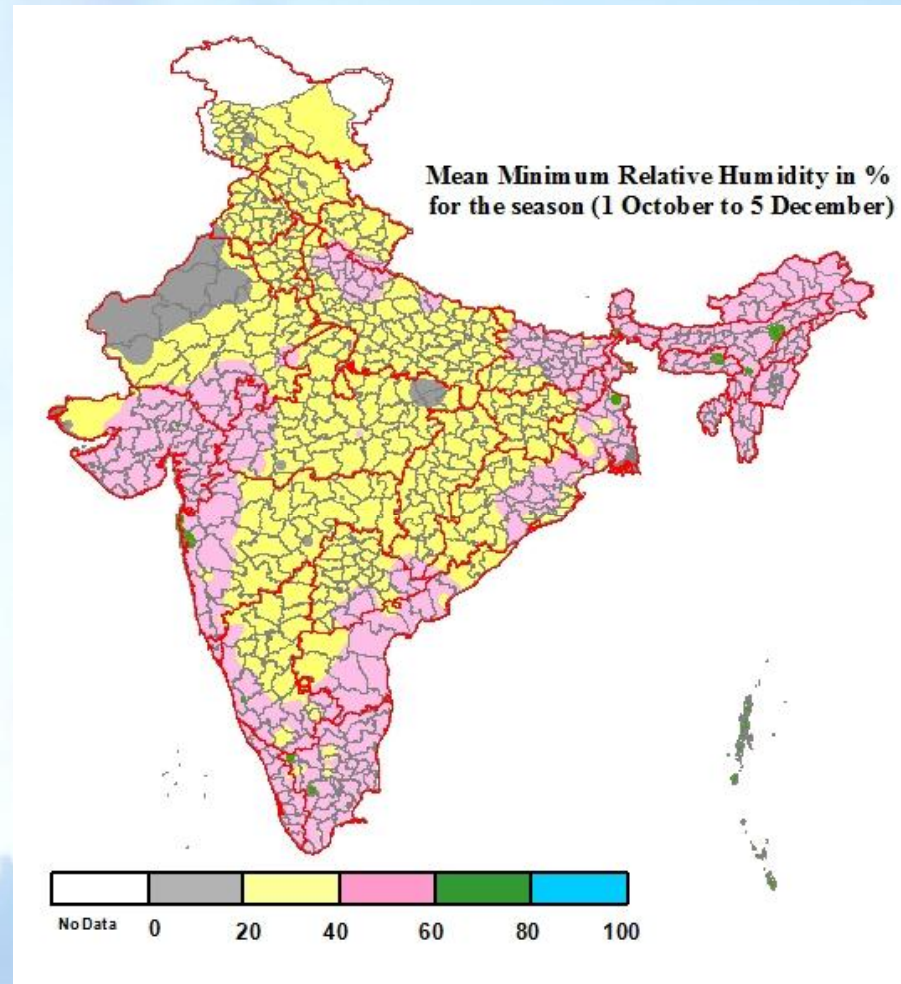
Mean Maximum Relative Humidity for season (1 October to 6 December 2017 ending at 0830 IST)



* This map has been prepared using available station data and interpolation techniques



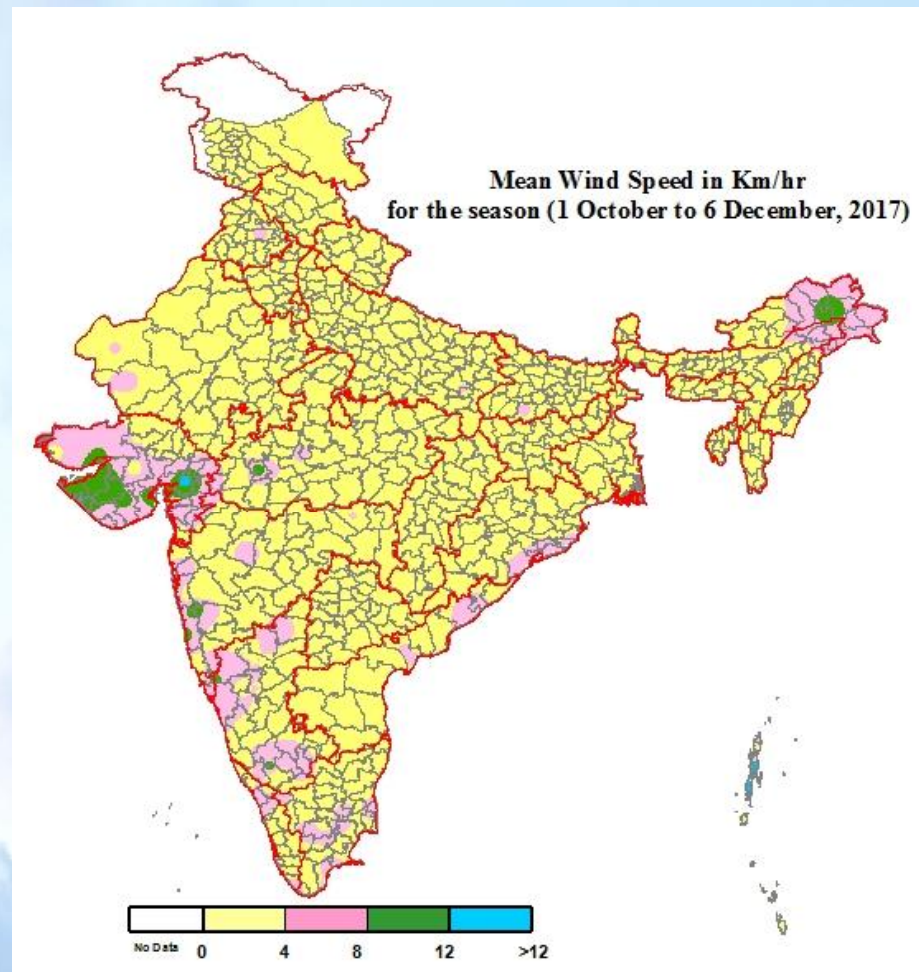
Mean Minimum Relative Humidity for season (1 October to 5 December 2017)



* This map has been prepared using available station data and interpolation techniques



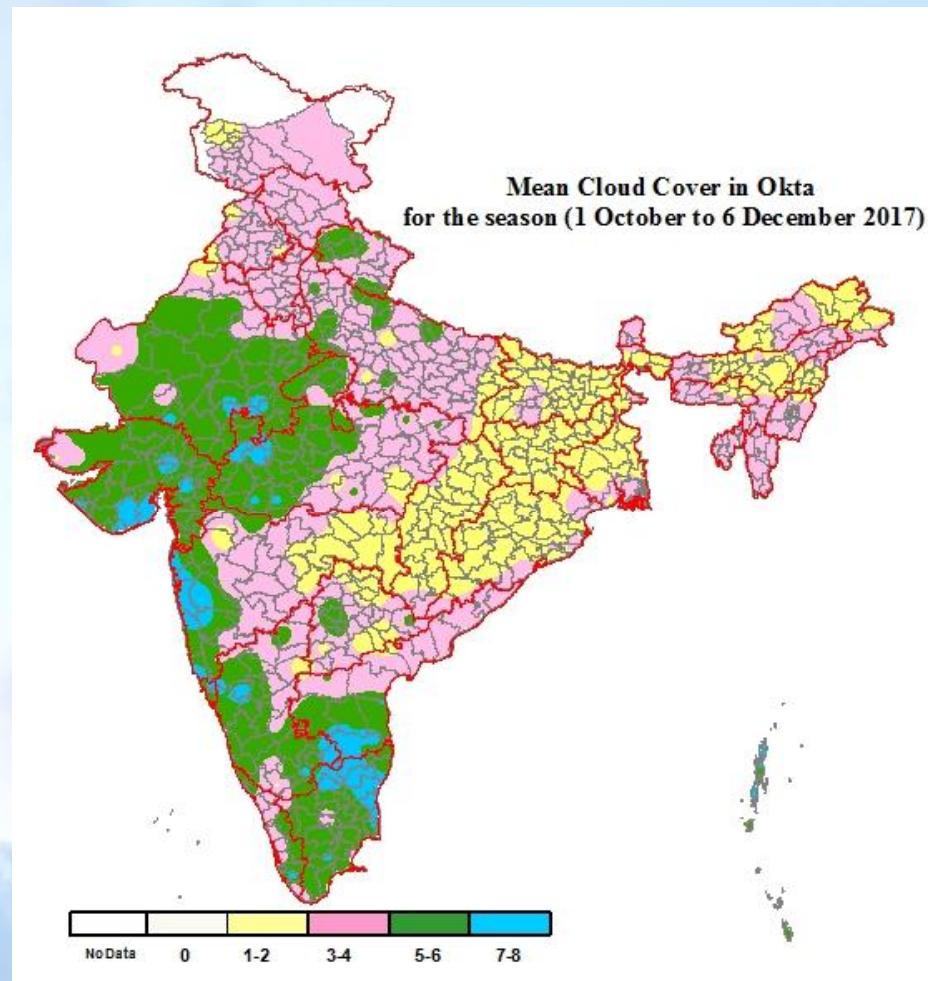
Mean Wind Speed for season (1 October to 6 December 2017 ending at 0830 hrs IST)



* This map has been prepared using available station data and interpolation techniques



Mean Cloud Cover in Okta for season (1 October to 6 December 2017 ending at 0830 hrs IST)



* This map has been prepared using available station data and interpolation techniques



भारत मौसम विज्ञान विभाग
INDIA METEOROLOGICAL DEPARTMENT

