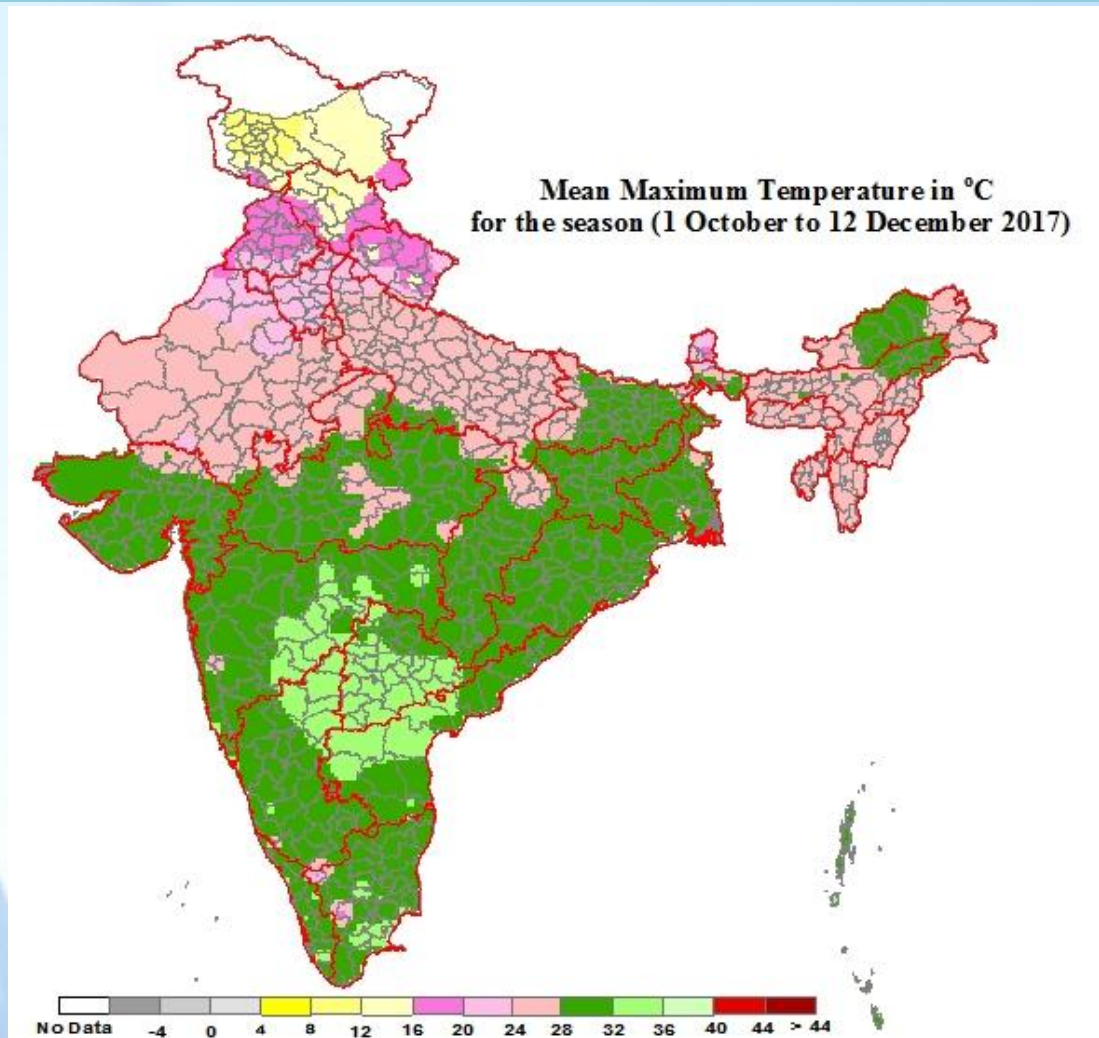


Mean Maximum Temperature for the season (1 October to 12 December 2017)



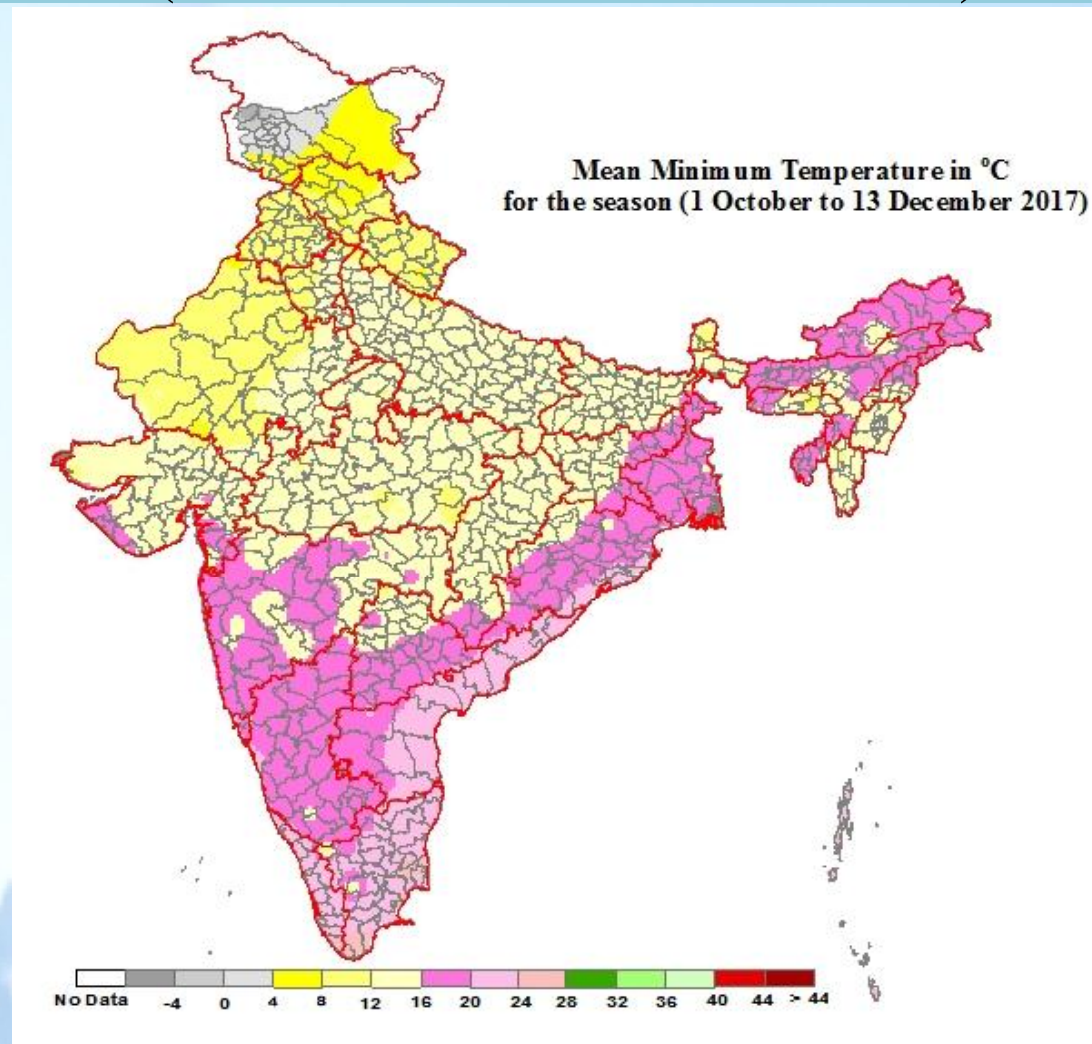
* This map has been prepared using available station data and interpolation techniques



भारत मौसम विज्ञान विभाग
INDIA METEOROLOGICAL DEPARTMENT



Mean Minimum Temperature for the season (1 October to 13 December 2017)



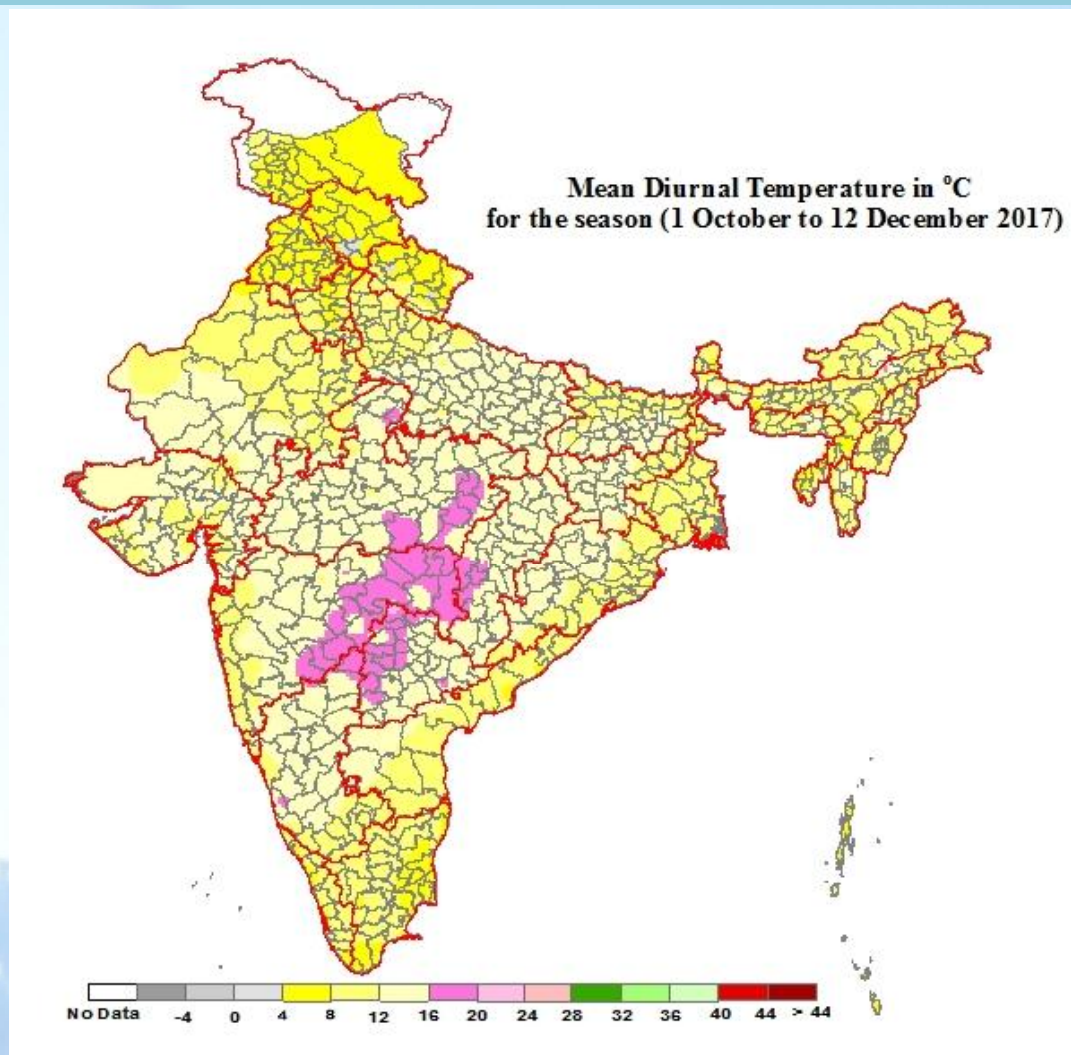
* This map has been prepared using available station data and interpolation techniques



भारत मौसम विज्ञान विभाग
INDIA METEOROLOGICAL DEPARTMENT



Mean Diurnal Temperature for the season (1 October to 12 December 2017)



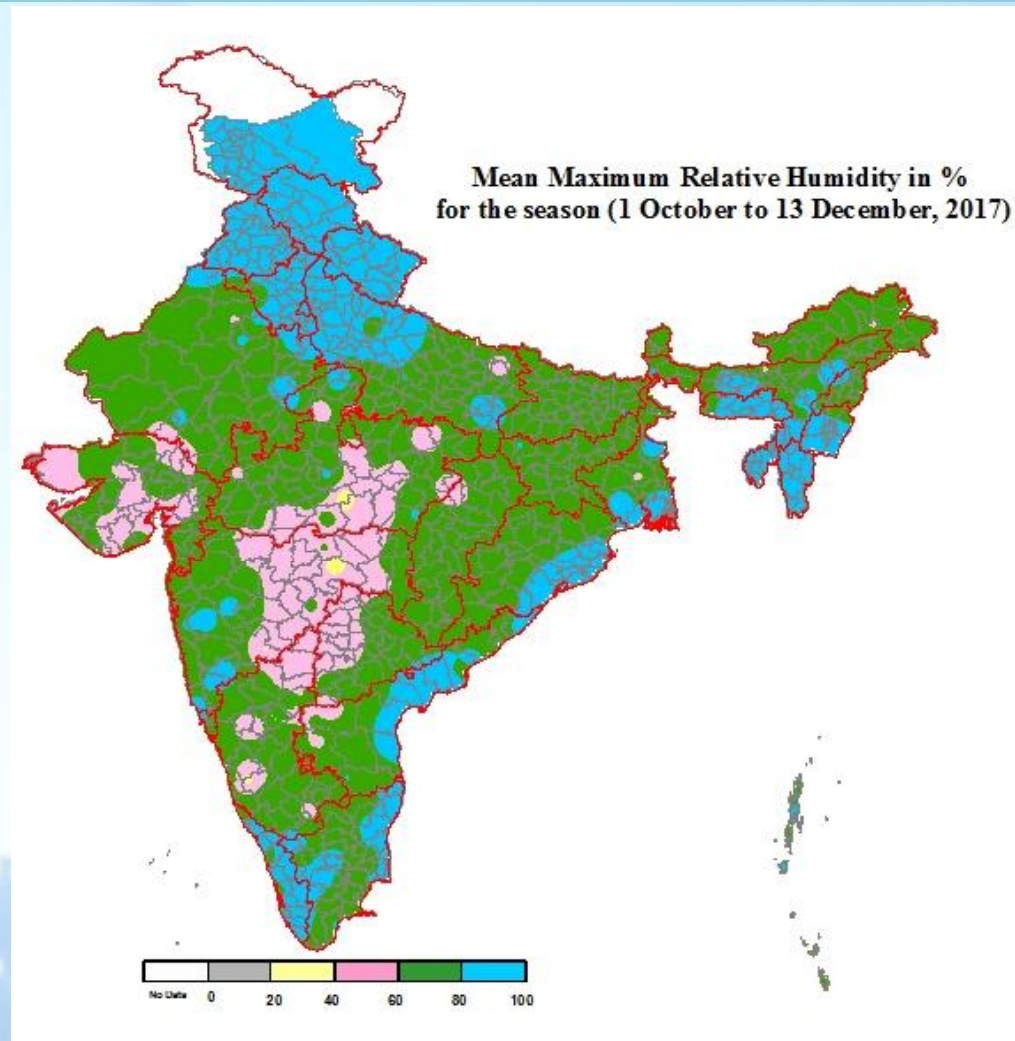
* This map has been prepared using available station data and interpolation techniques



भारत मौसम विज्ञान विभाग
INDIA METEOROLOGICAL DEPARTMENT



Mean Maximum Relative Humidity for season (1 October to 13 December 2017 ending at 0830 IST)



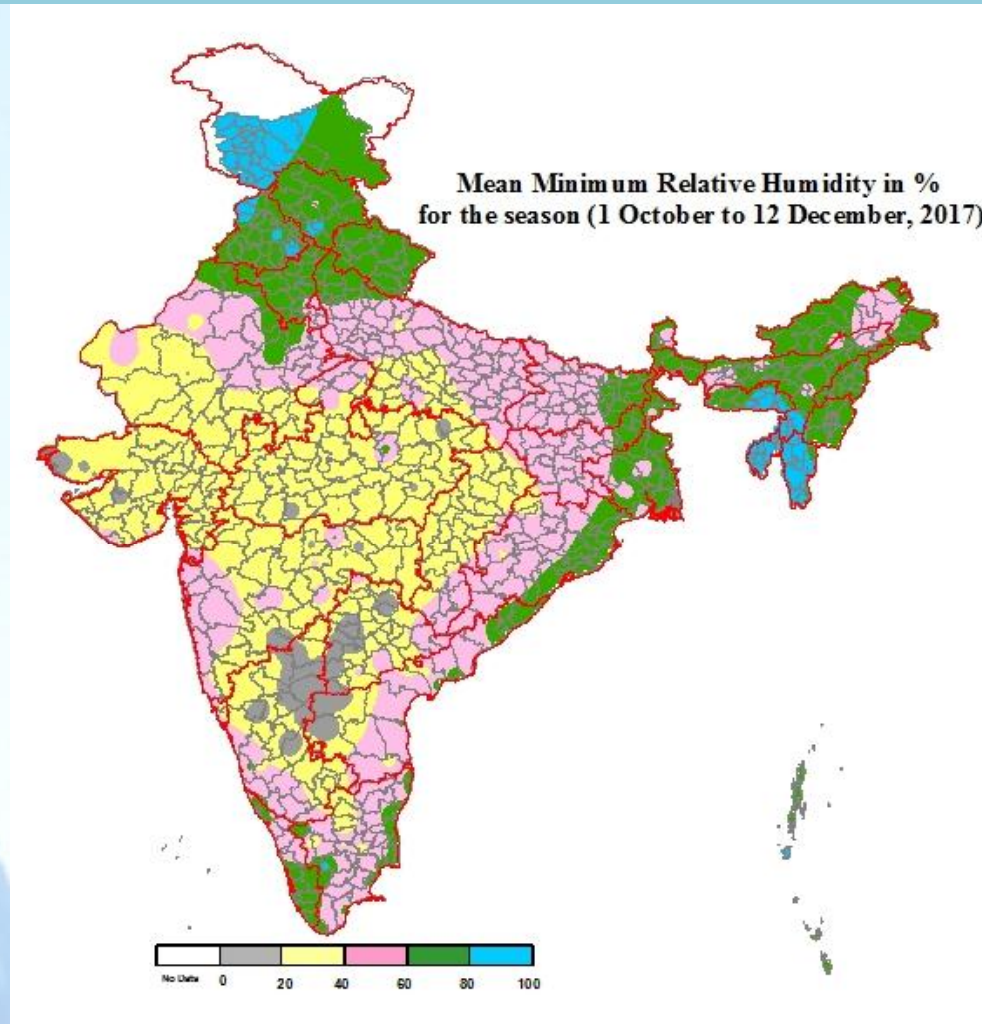
* This map has been prepared using available station data and interpolation techniques



भारत मौसम विज्ञान विभाग
INDIA METEOROLOGICAL DEPARTMENT



Mean Minimum Relative Humidity for season (1 October to 12 December 2017)



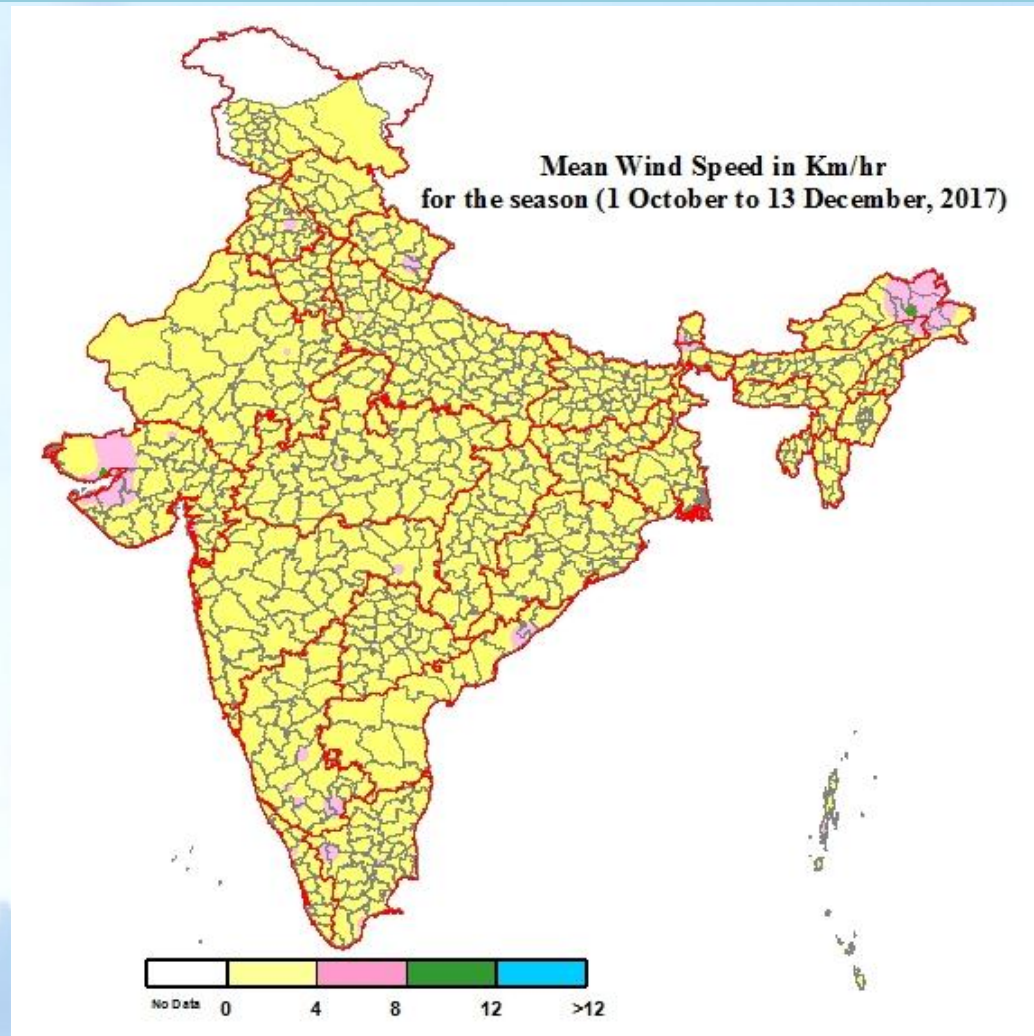
* This map has been prepared using available station data and interpolation techniques



भारत मौसम विज्ञान विभाग
INDIA METEOROLOGICAL DEPARTMENT



Mean Wind Speed for season (1 October to 13 December 2017 ending at 0830 hrs IST)



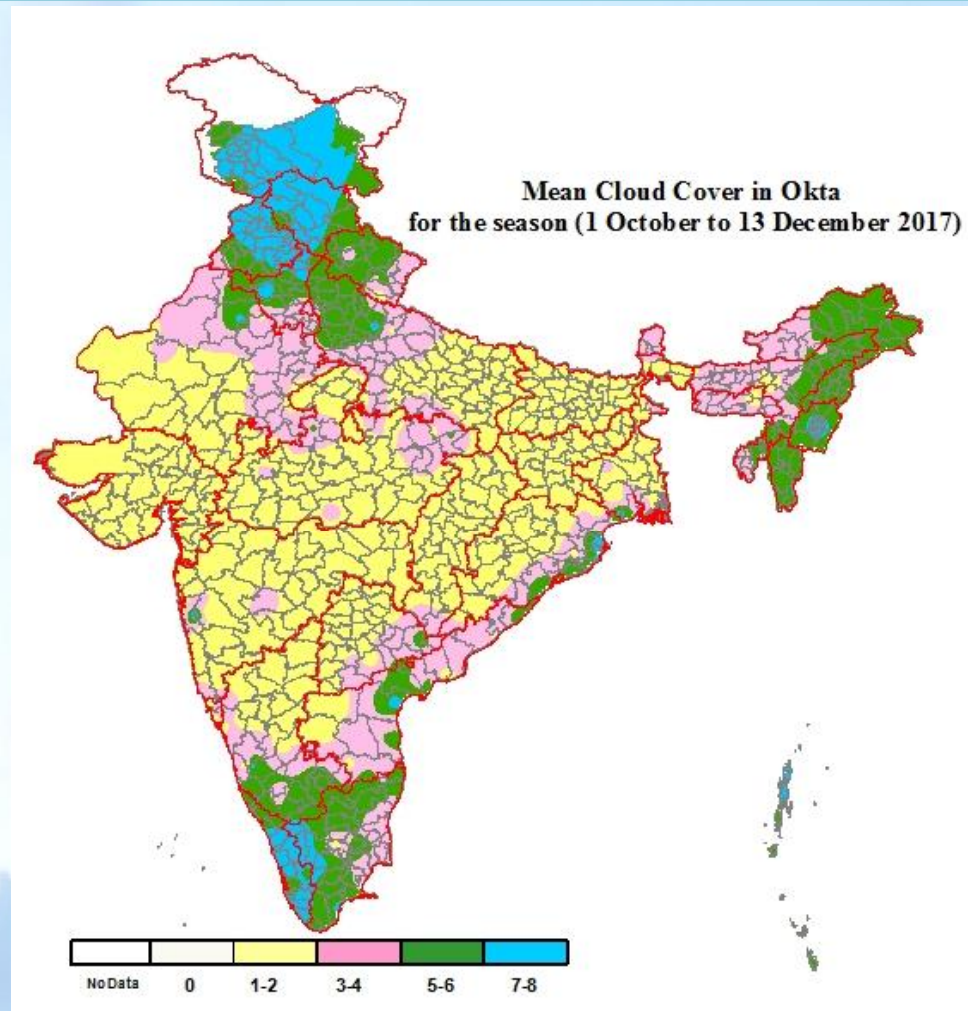
* This map has been prepared using available station data and interpolation techniques



भारत मौसम विज्ञान विभाग
INDIA METEOROLOGICAL DEPARTMENT



Mean Cloud Cover in Okta for season (1 October to 13 December 2017 ending at 0830 hrs IST)



* This map has been prepared using available station data and interpolation techniques

