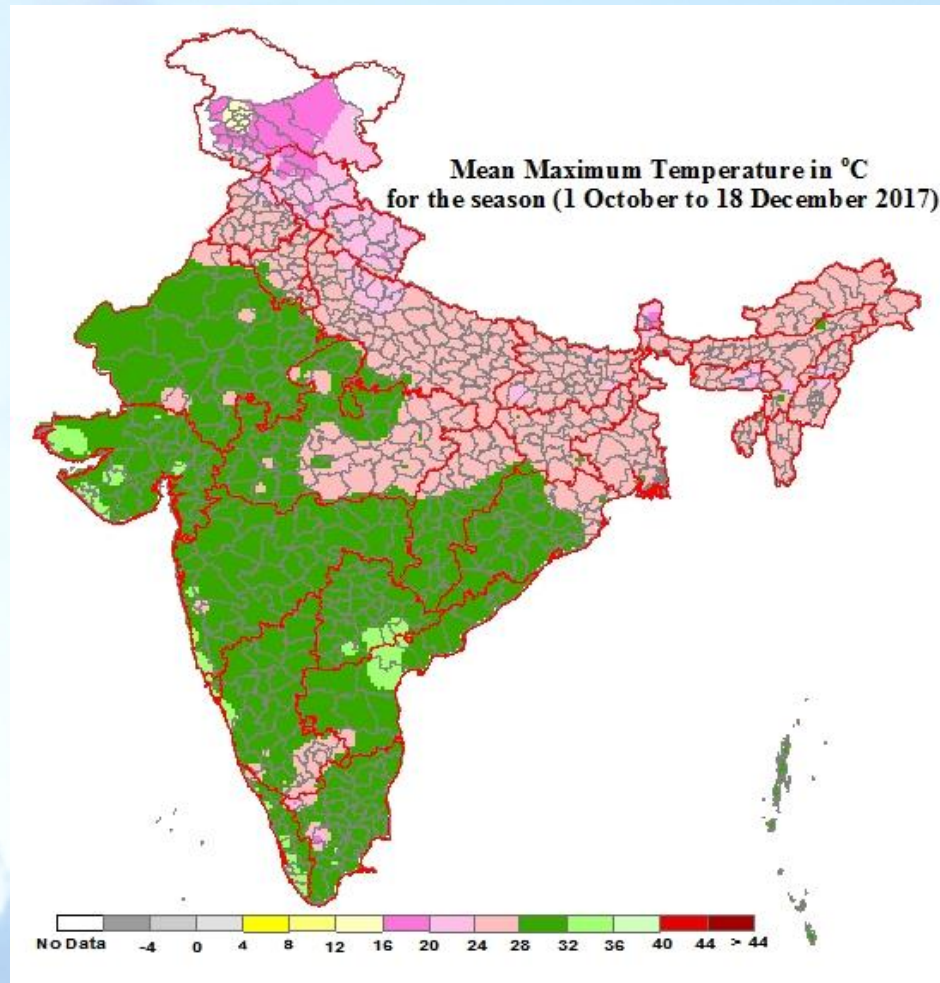


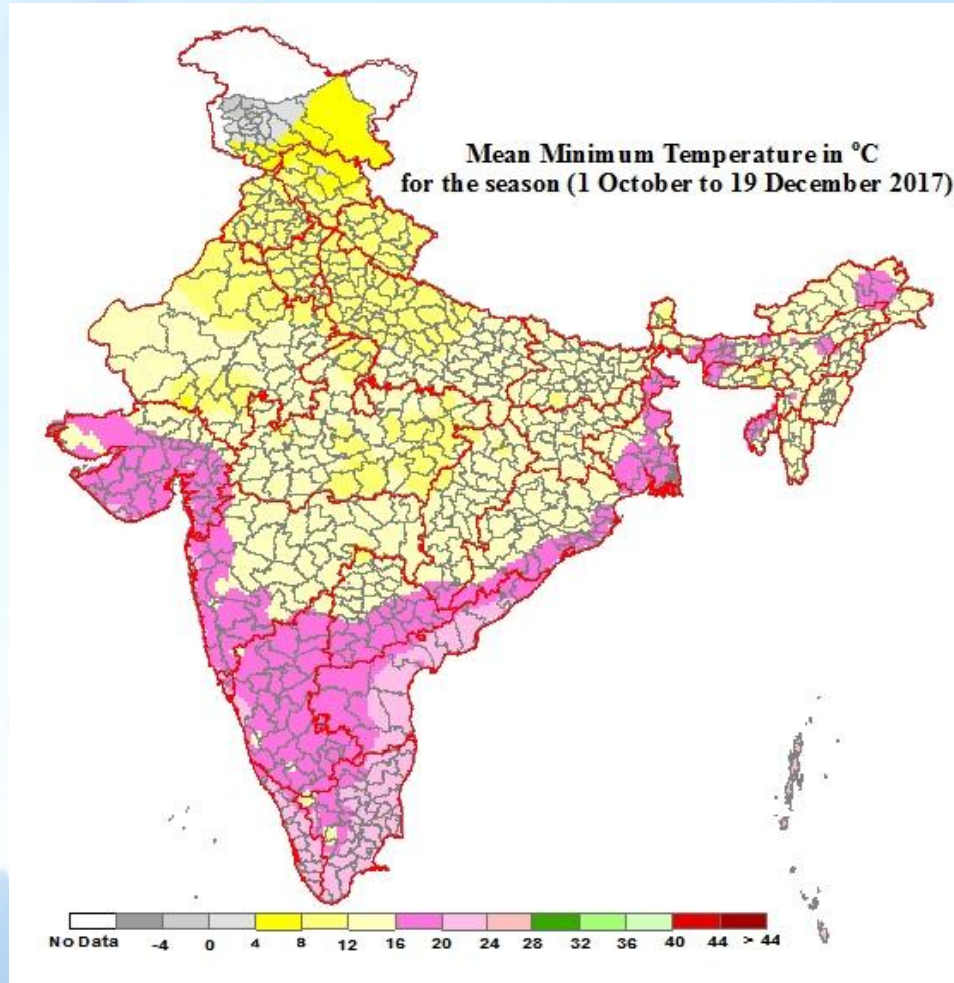
Mean Maximum Temperature for the season (1 October to 18 December 2017)



* This map has been prepared using available station data and interpolation techniques



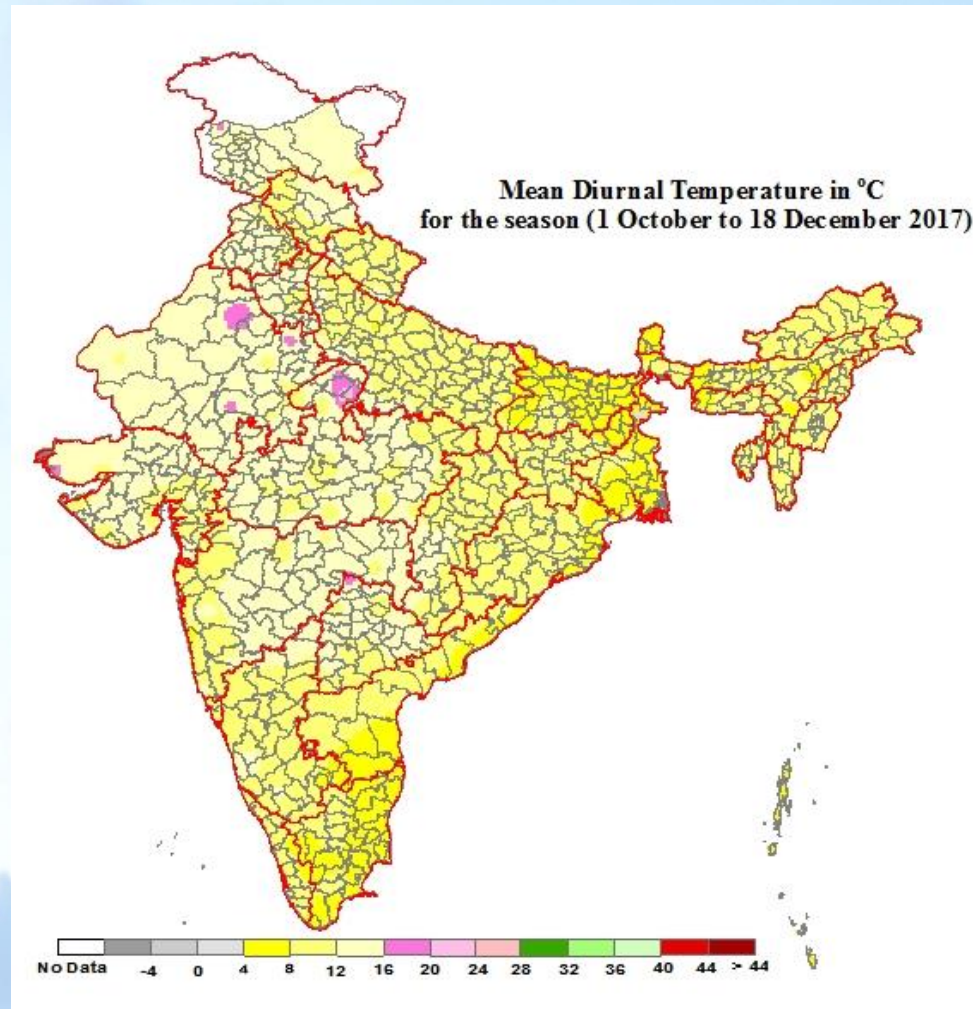
Mean Minimum Temperature for the season (1 October to 19 December 2017)



* This map has been prepared using available station data and interpolation techniques



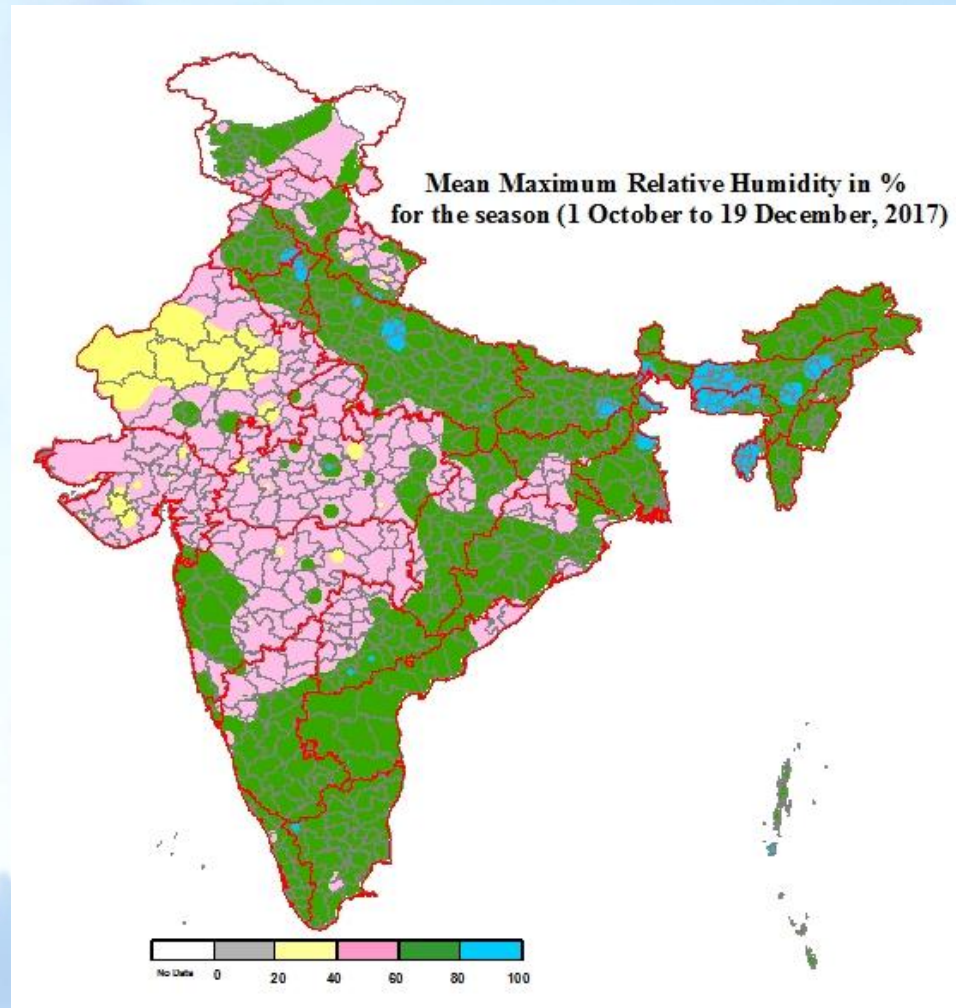
Mean Diurnal Temperature for the season (1 October to 18 December 2017)



* This map has been prepared using available station data and interpolation techniques



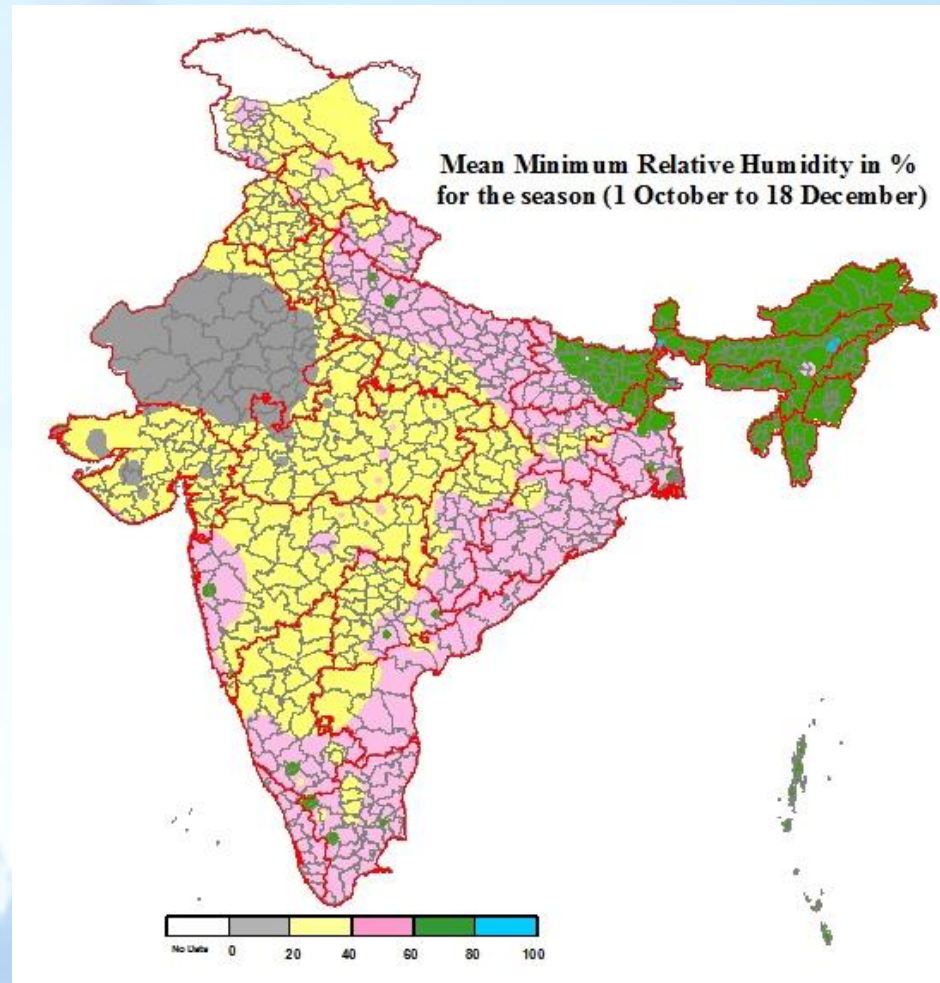
Mean Maximum Relative Humidity for season (1 October to 19 December 2017 ending at 0830 IST)



* This map has been prepared using available station data and interpolation techniques



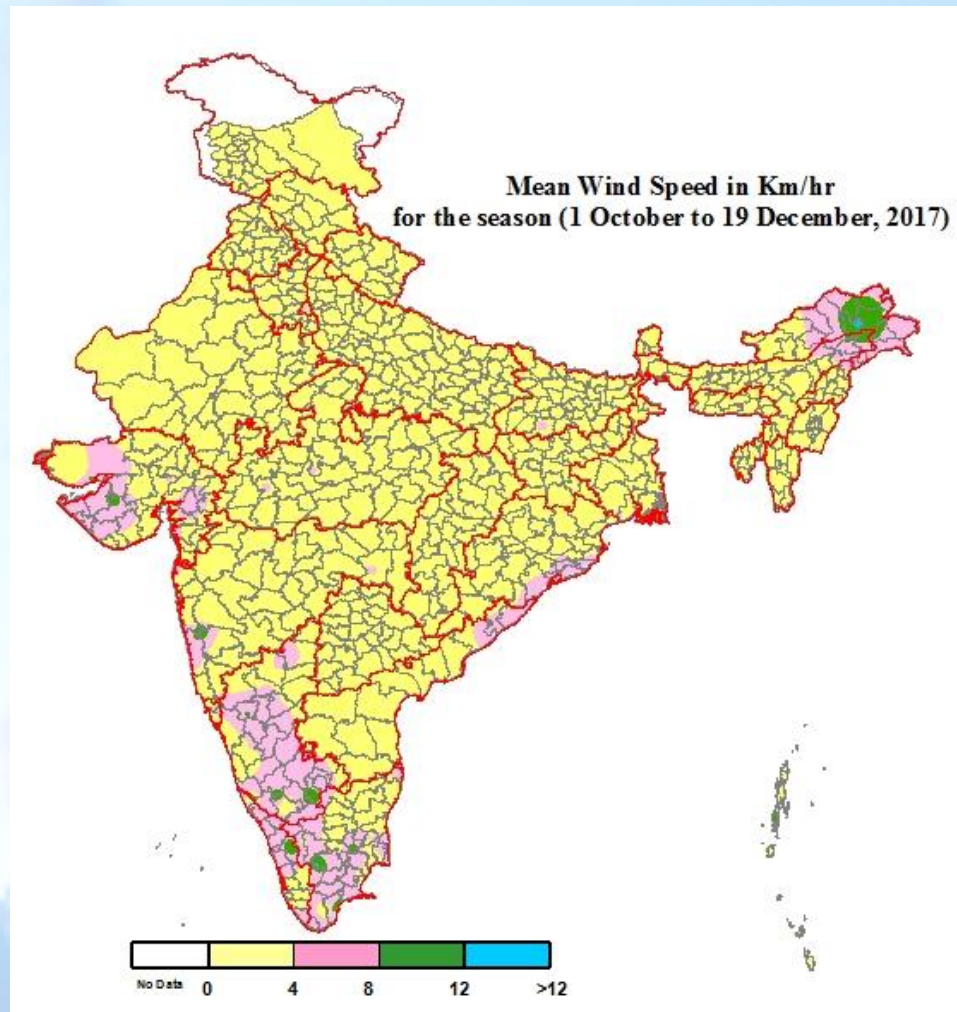
Mean Minimum Relative Humidity for season (1 October to 18 December 2017)



* This map has been prepared using available station data and interpolation techniques



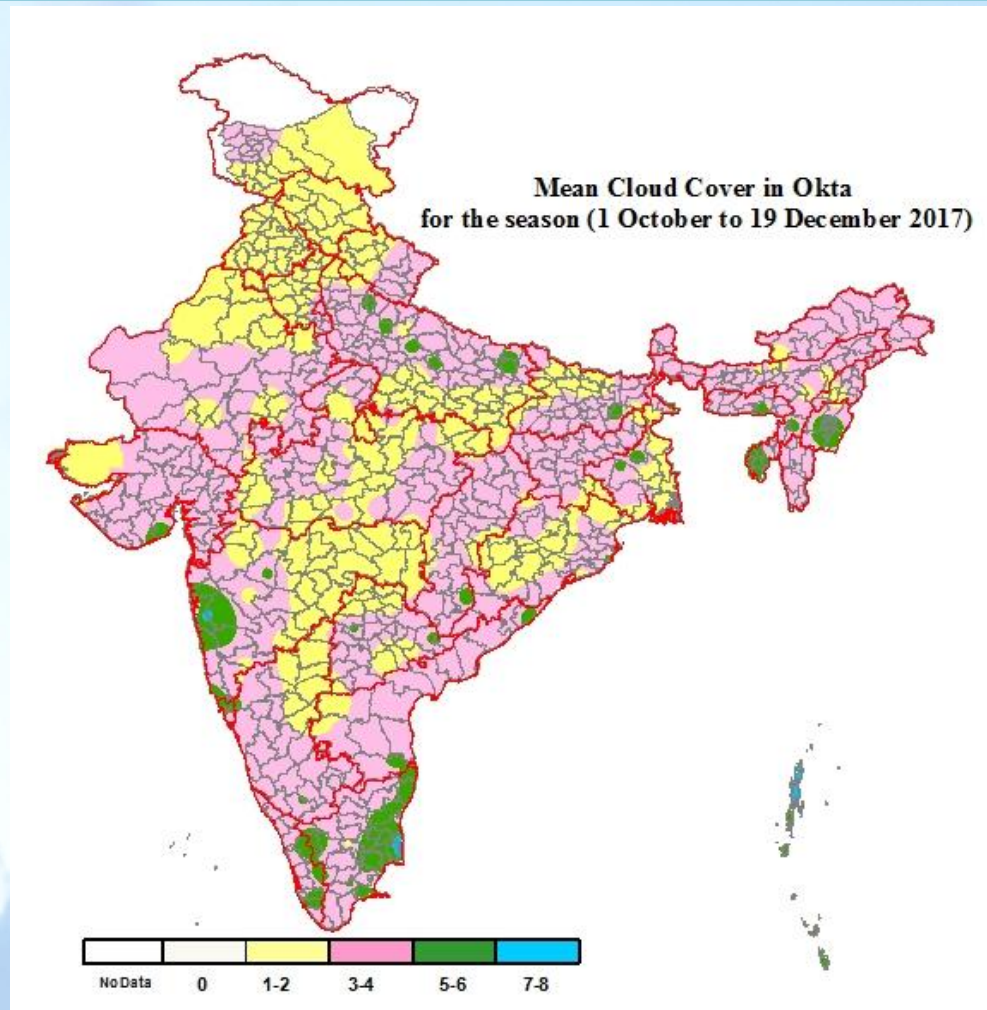
Mean Wind Speed for season (1 October to 19 December 2017 ending at 0830 hrs IST)



* This map has been prepared using available station data and interpolation techniques



Mean Cloud Cover in Okta for season (1 October to 19 December 2017 ending at 0830 hrs IST)



* This map has been prepared using available station data and interpolation techniques

