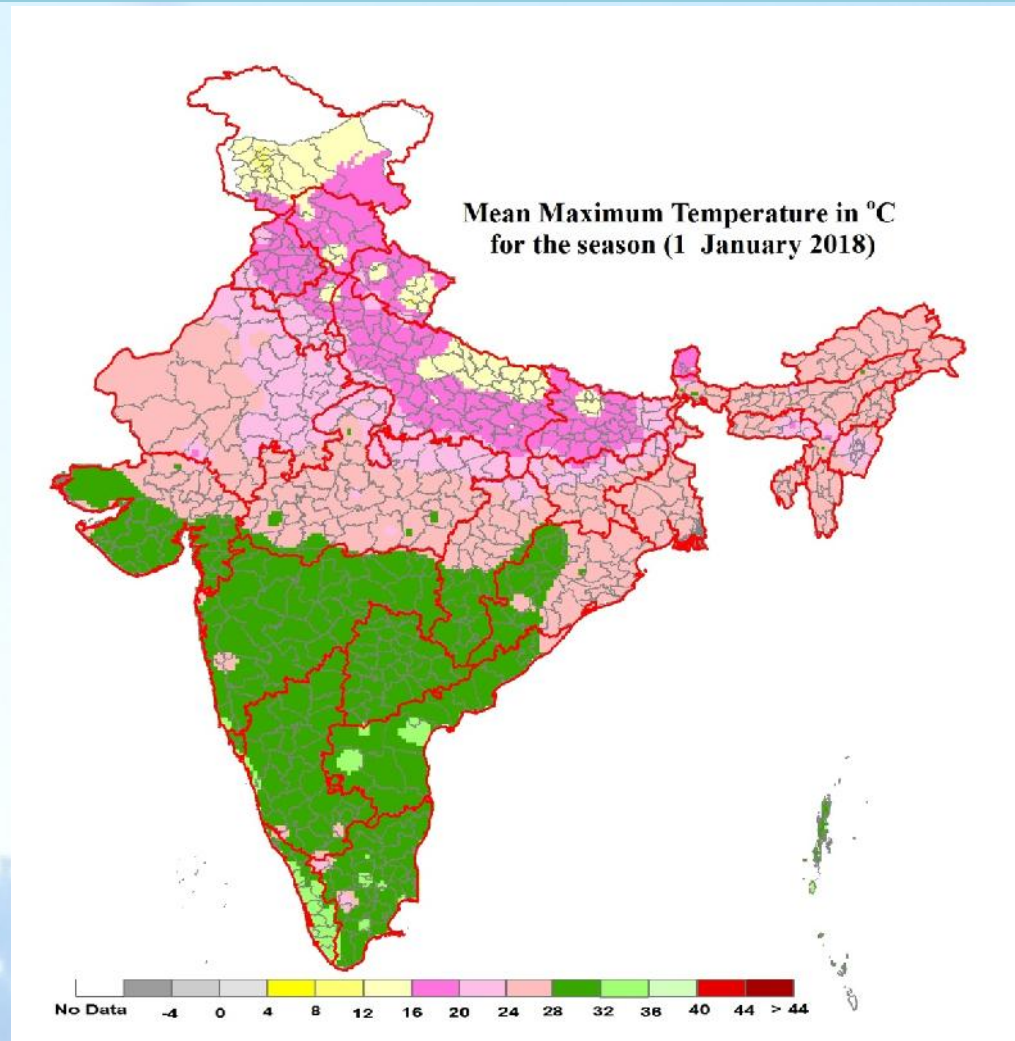


# Mean Maximum Temperature for the season (1 January 2018)



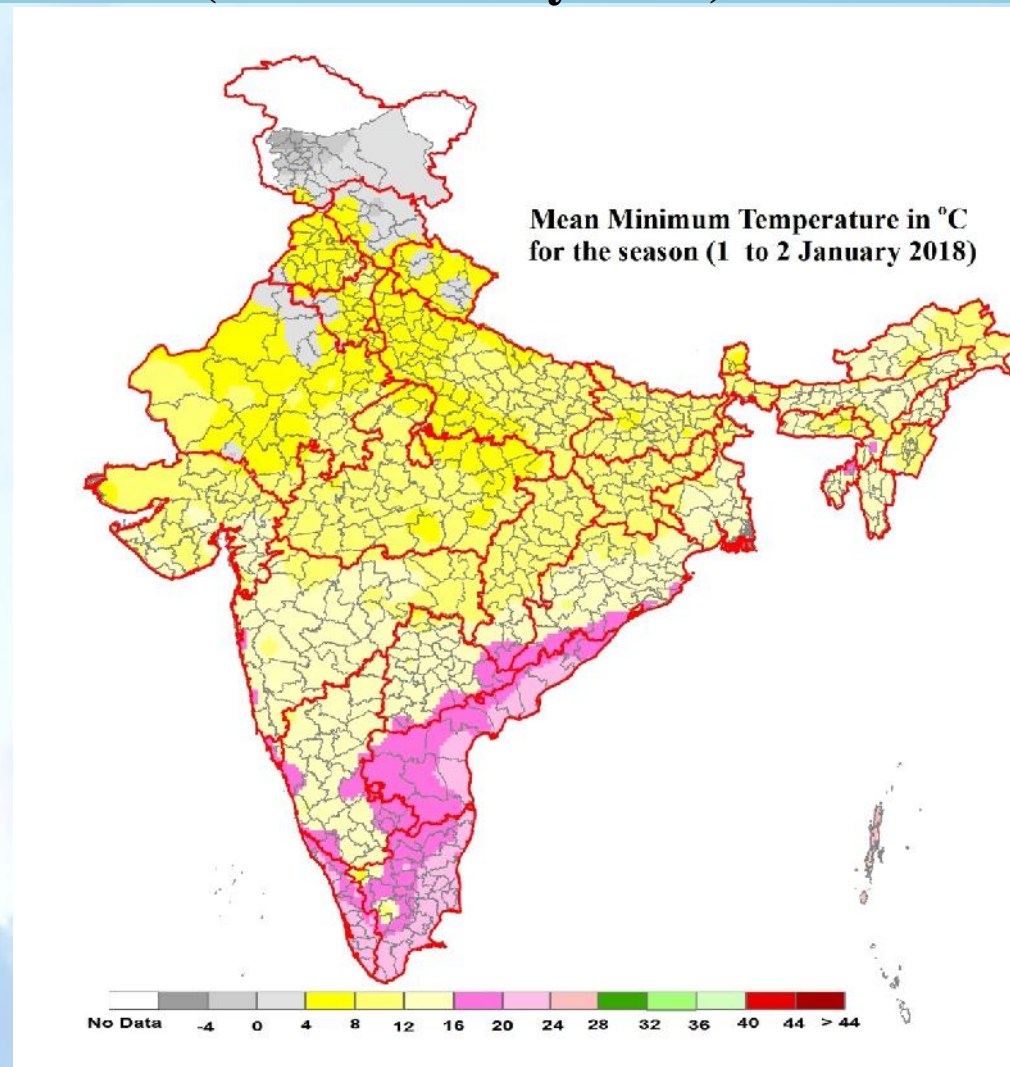
\* This map has been prepared using available station data and interpolation techniques



भारत मौसम विज्ञान विभाग  
INDIA METEOROLOGICAL DEPARTMENT



## Mean Minimum Temperature for the season (1 to 2 January 2018)



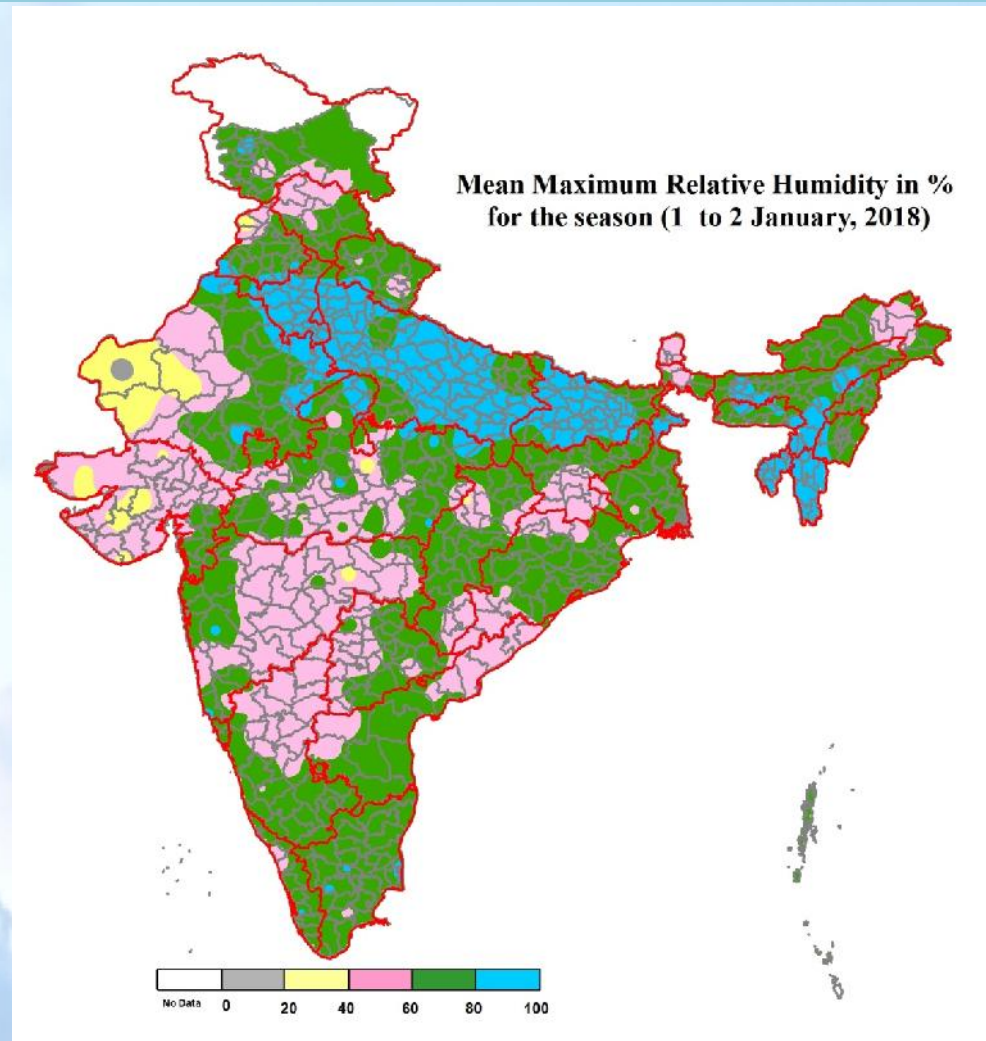
\* This map has been prepared using available station data and interpolation techniques



भारत मौसम विज्ञान विभाग  
INDIA METEOROLOGICAL DEPARTMENT



## Mean Maximum Relative Humidity for season (1 to 2 January 2018 ending at 0830 IST)



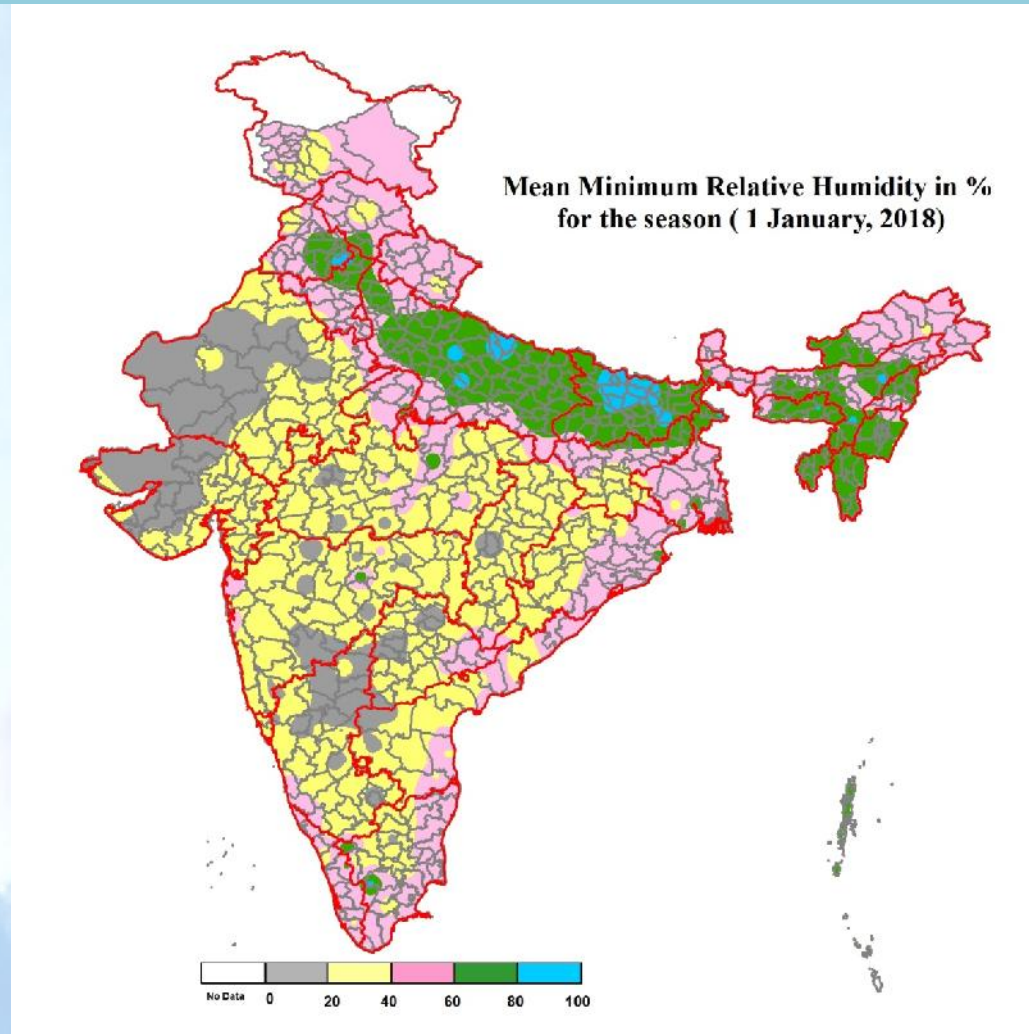
\* This map has been prepared using available station data and interpolation techniques



भारत मौसम विज्ञान विभाग  
INDIA METEOROLOGICAL DEPARTMENT



# Mean Minimum Relative Humidity for season (1 January 2018)



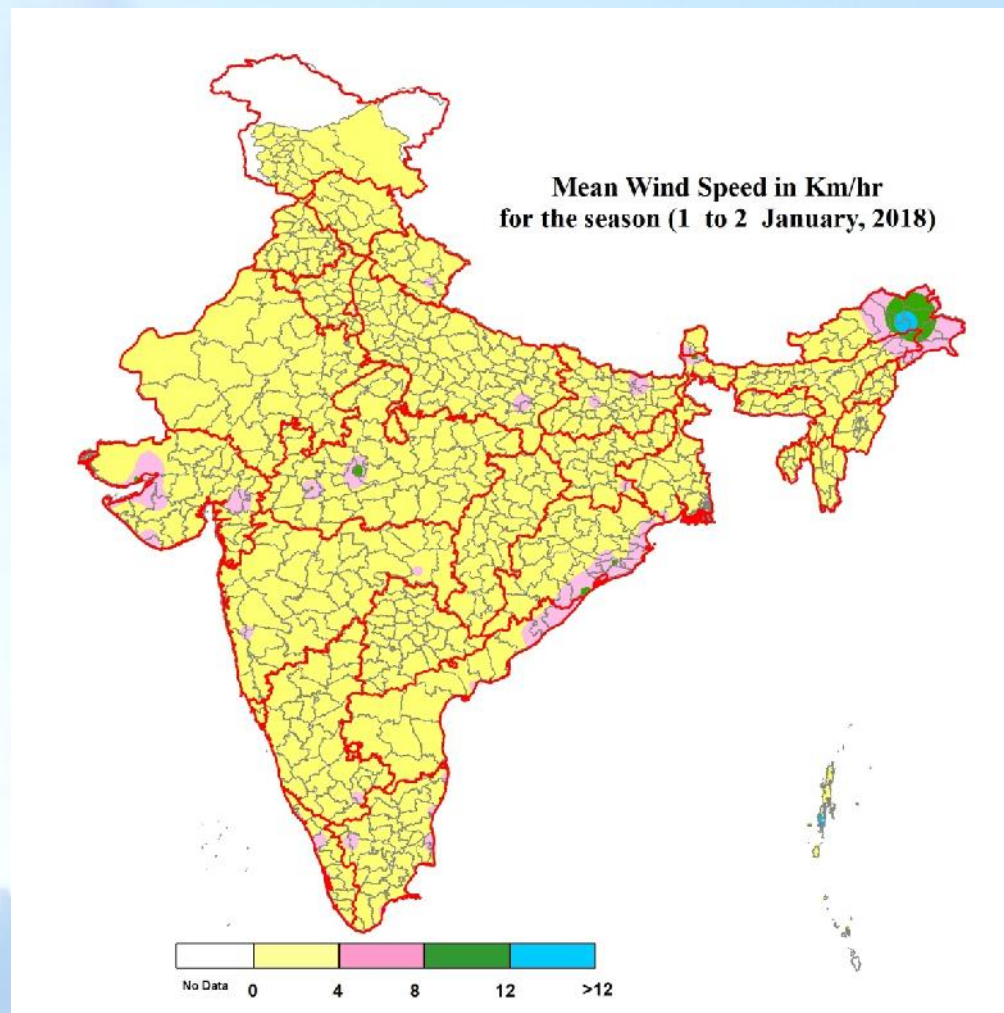
\* This map has been prepared using available station data and interpolation techniques



भारत मौसम विज्ञान विभाग  
INDIA METEOROLOGICAL DEPARTMENT



## Mean Wind Speed for season (1 to 2 January 2018 ending at 0830 hrs IST)



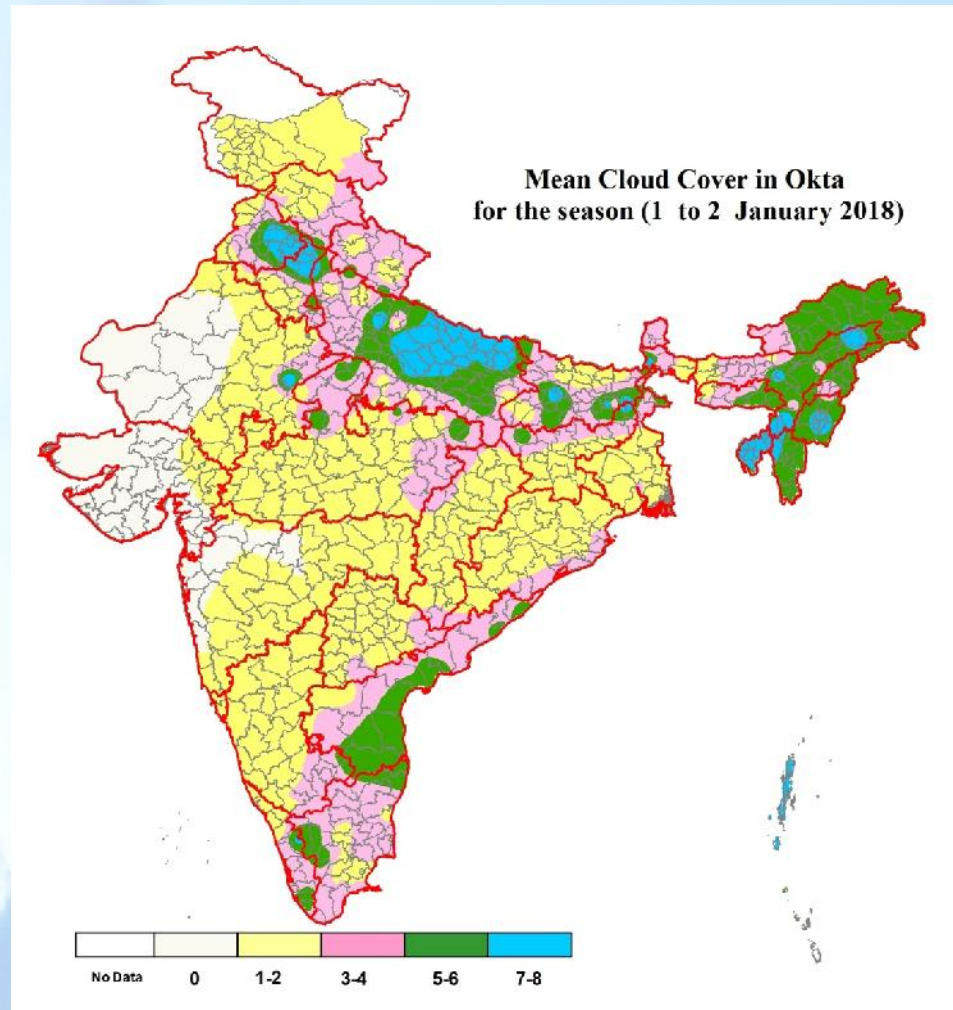
\* This map has been prepared using available station data and interpolation techniques



भारत मौसम विज्ञान विभाग  
INDIA METEOROLOGICAL DEPARTMENT



## Mean Cloud Cover in Okta for season (1 to 2 January 2018 ending at 0830 hrs IST)



\* This map has been prepared using available station data and interpolation techniques

