

Week by week rainfall distribution from 16.08.17 to 30.08.17

Sub-Divisions	16.08.17		23.08.17		30.08.17	
	Actual (mm)	% dep.	Actual (mm)	% dep.	Actual (mm)	% dep.
Arunachal Pradesh						
Anjaw	**	**	**	**	**	**
Changlang	112.5	6	20.9	-69	16.6	-66
Dibang Valley	244.0	421	3.0	-89	29.0	-39
East Kameng	96.3	42	18.6	-63	26.8	-60
East Siang	548.0	269	18.7	-90	32.6	-78
Kurung Kumey	**	**	**	**	**	**
Lohit	211.1	96	38.5	-64	66.1	-27
Lower Dibang Valley	706.1	1409	48.4	73	43.9	-8
Lower Subansari	**	**	**	**	**	**
Papumpare	224.2	85	44.7	-53	76.4	-35
Tawang	146.0	-10	44.0	-66	4.0	-96
Tirap	41.2	-65	72.6	-41	72.4	-39
Upper Siang	287.2	125	8.6	-92	0.0	-100
Upper Subansari	144.8	180	47.4	8	0.0	-100
West Kameng	145.4	-11	7.4	-94	135.4	25
West Siang	106.3	90	90.8	-18	0.2	-99
Assam&Meghalaya						
Assam						
Baksa	316.5	108	36.0	-67	26.0	-81
Barpeta	385.9	154	51.2	-53	63.8	-54
Bongaigaon	598.8	364	107.8	4	163.8	25
Cachar	69.9	-34	137.6	42	151.0	49
Chirang	711.2	451	115.6	11	123.0	-6
Darrang	**	**	**	**	**	**
Dhemaji	129.0	2	101.0	-5	36.0	-64
Dhubri	221.2	158	4.0	-96	56.0	-50
Dibrugarh	92.7	2	37.1	-66	26.0	-67
Goalpara	294.2	243	2.0	-97	32.5	-63
Golaghat	47.7	-24	27.0	-52	35.7	-48
Hailakandi	40.7	-61	138.9	59	154.2	85
Jorhat	48.0	-35	29.6	-66	26.5	-62
Kamrup(Rural)	153.9	131	18.2	-67	17.3	-68
Kamrup(Metro)	122.4	84	57.9	4	20.8	-61
Karbi Anglong	43.2	-5	78.0	64	28.5	-42
Karimganj	194.4	85	91.8	-14	150.1	78

Kokrajhar	861.1	344	29.2	-74	21.0	-89
Lakhimpur	166.9	32	44.4	-58	28.7	-72
Morigaon	73.2	6	35.2	-49	89.6	46
N.C.Hills	81.2	80	38.7	-18	38.7	-24
Nagaon	56.7	-7	84.2	24	68.8	-3
Nalbari	145.6	93	20.1	-69	12.1	-83
Sonitpur	30.1	-58	40.7	-50	17.6	-77
Sibsagar	125.7	47	60.8	-29	34.0	-51
Tinsukia	89.1	-12	41.1	-59	29.1	-62
Udalgiri	124.3	100	41.7	-30	36.9	-41
Meghalaya						
East Garo Hills	725.8	827	78.8	-10	189.4	202
East Khasi Hills	840.1	272	101.0	-61	126.0	-43
Jaintia Hills	**	**	**	**	**	**
Ribhoi	164.6	48	60.3	-36	41.8	-47
South Garo Hills	**	**	**	**	**	**
West Garo Hills	139.4	81	73.2	-26	43.8	-47
West Khasi Hills	**	**	**	**	**	**
NMMT						
Mizoram						
Aizwal	102.7	-5	119.0	1	235.7	121
Champhai	**	**	**	**	**	**
Kolasib	**	**	**	**	**	**
Lawngtlai	**	**	**	**	**	**
Lunglei	478.0	307	240.0	121	189.3	81
Mamit	**	**	**	**	**	**
Saiha	**	**	**	**	**	**
Serchhip	342.5	171	159.5	68	260.9	181
Manipur						
Bishnupur	**	**	**	**	**	**
Chandel	**	**	**	**	**	**
Churachandpur	**	**	**	**	**	**
Imphal east	21.1	-71	8.0	-87	64.1	1
Imphal west	141.0	87	131.6	166	227.2	395
Senapati	29.0	-63.0	31.0	-48	151.0	131
Tamenglong	**	**	**	**	**	**
Thoubal	12.0	-80	7.0	-87	45.0	15
Ukhrul	**	**	**	**	**	**
Nagaland						
Dimapur	21.1	-71	142.6	164	151.2	160
Kephire	**	**	**	**	1.0	-99

Kohima	38.5	-62	11.5	-86	78.3	-1
Longleng	**	**	**	**	**	**
Mokokchung	**	**	**	**	**	**
Mon	**	**	**	**	**	**
Paren	**	**	**	**	**	**
Phek	53.0	-47	22.0	-74	80.0	1
Tuensang	**	**	**	**	**	**
Wokha	0.0	-100	0.0	-100	35.0	-67
Zunheboto	**	**	**	**	**	**
Tripura						
Dhalai	131.9	57	135.3	101	91.3	35
NorthTripura	104.1	11	158.7	99	171.6	106
SouthTripura	263.7	180	76.8	-21	32.4	-60
West Tripura	276.2	270	61.4	-18	45.5	-36
Himachal Pradesh						
Bilaspur	116.0	57	70.9	28	54.0	-7
Chamba	34.9	-73	27.8	-66	35.1	-58
Hamirpur	98.5	0	63.2	-19	76.9	-7
Kangra	83.0	-49	63.3	-49	69.8	-29
Kinnaur	0.0	-100	8.7	-57	6.8	-58
Kullu	7.2	-84	33.3	-2	18.2	-39
Lahaul and Spiti	5.4	-84	0.0	-100	16.2	-44
Mandi	56.6	-37	56.8	-31	55.6	3
Shimla	7.5	-84	41.5	1	27.1	-17
Sirmaur	29.9	-76	126.4	22	84.1	-8
Solan	42.5	-52	47.5	-29	38.8	-32
Una	70.1	-17	65.5	1	45.4	-18
Punjab						
Amritsar	6.5	-88	8.0	-76	13.1	-59
Barnala	1.5	-94	0.0	-100	12.3	-32
Bhatinda	0.0	-100	2.0	-92	18.0	-28
Faridkot	0.0	-100	5.6	-81	5.4	-67
Fatehgarh Saheb	6.2	-87	6.8	-82	1.3	-96
Ferozpur	0.3	-99	0.0	-100	1.0	-95
Gurdaspur	46.6	-49	41.5	-33	61.9	32
Hoshiarpur	4.6	-93	9.3	-80	7.2	-80
Jalandhar	9.9	-80	53.5	40	9.9	-63
Kapurthala	1.8	-94	76.7	163	20.1	2
Ludhiana	14.4	-70	40.3	1	15.5	-45
Mansa	0.0	-100	0.0	-100	13.2	-16
Moga	0.0	-100	0.0	-100	33.4	89

Muktesar	0.0	-100	15.2	-50	2.0	-85
Nawashahar	39.3	-32	70.1	48	2.0	-96
Patiala	35.4	-26	15.2	-67	3.1	-92
Ropar	51.4	-20	107.3	112	22.8	-43
Sangrur	2.8	-93	0.0	-100	2.8	-88
Mohali	6.8	-86	77.5	63	0.0	-100
TarnTaran	0.0	-100	6.0	-69	0.0	-100
Haryana,Chd,Delhi						
Haryana						
Ambala	17.1	-80	111.1	50	5.4	-91
Bhiwani	0.0	-100	0.4	-99	6.5	-75
Chandigarh	32.6	-54	157.7	154	13.7	-67
Faridabad	0.0	-100	9.6	-82	5.2	-89
Fatehabad	0.0	-100	0.3	-99	9.5	-43
Gurgaon	10.2	-79	0.0	-100	8.7	-74
Hissar	8.5	-69	7.5	-72	7.3	-62
Jhajar	3.3	-91	2.4	-93	4.1	-86
Jind	6.5	-78	12.2	-68	12.3	-54
Katihah	32.0	-6	15.0	-54	20.3	-26
Karnal	9.4	-85	20.7	-62	1.2	-98
Kurukshetra	3.0	-94	35.0	-43	0.0	-100
Mahendragarh	0.4	-99	0.0	-100	10.0	-64
Mewat	3.2	-94	4.4	-89	55.2	41
Palwal	0.6	-99	7.6	-80	5.8	-83
Panchkkula	28.7	-68	54.6	-17	23.6	-64
Panipat	7.1	-86	12.1	-17	3.4	-92
Rewari	1.3	-97	1.2	-97	19.2	-38
Rohtak	3.6	-92	11.5	-69	9.1	-80
Sirsa	2.0	-90	0.5	-98	7.2	-57
Sonepat	3.2	-94	0.5	-99	13.8	-67
Yamunanagar	17.6	76	117.7	52	2.3	-96
Delhi						
Central Delhi	10.8	-82	28.0	-47	78.0	88
East Delhi	**	**	**	**	**	**
New Delhi	274.8	358	24.4	-54	49.5	19
North Delhi	353.8	490	1.7	-97	14.9	-64
North East Delhi	0.0	-100	3.0	-94	32.0	-23
North West Delhi	3.5	-94	8.7	-84	13.3	-68
South Delhi	19.6	-67	5.6	-89	33.2	-20
South West Delhi	26.2	-56	20.6	-61	37.1	-11
West Delhi	11.0	-82	11.0	-79	85.0	104

Jammu & Kashmir						
Anantnag	20.4	41	0.0	-100	15.2	6
Badgam	12.8	54	0.0	-100	5.4	-43
Bandipore	35.0	105	0.0	-100	5.0	-66
Baramula	13.4	-22	9.9	-30	10.4	-30
Doda	11.2	-46	28.0	25	17.4	2
Ganderbal	34.2	167	0.0	-100	10.2	6
Jammu	26.7	-70	18.6	-71	27.8	-49
Kargil	1.8	-38	0.0	100	0.0	-100
Kathua	38.5	-66	53.4	-27	94.7	64
Kistwar	**	**	**	**	**	**
Kulgam	15.6	8	0.0	-100	14.8	3
Kupwara	18.4	43	0.0	-100	2.2	-74
Ladakh(Leh)	0.0	-100	0.0	-100	0.7	-68
Poonch	**	**	**	**	**	**
Pulwama	6.4	-53	0.0	-100	6.3	-45
Rajouri	24.0	-68	24.2	-61	45.0	4
Ramban	15.5	-25	3.1	-86	21.4	25
Reasi	73.4	-35	113.6	39	54.3	-34
Samba	21.0	-76	7.5	-88	21.7	-60
Shopian	19.0	40	3.0	-80	14.0	23
Srinagar	16.2	26	0.0	-100	5.6	-42
Udhampur	20.2	-82	3.2	-96	21.5	-74
East Madhya Pradesh						
Anuppur	87.2	-1	46.1	-45	147.4	97
Balaghat	31.7	-71	45.6	-59	91.0	10
Chhatarpur	5.2	-94	10.7	-87	39.6	-40
Chindwara	2.1	-97	27.6	-48	146.9	164
Damoh	0.0	-100	9.0	-89	21.0	-71
Dindori	47.5	-47	28.7	-70	114.6	67
Jabalpur	1.8	-98	23.8	-69	51.2	-42
Katni	0.0	-100	32.2	-58	39.8	-47
Mandla	43.3	-61	13.7	-86	66.6	-20
Narsingpur	4.4	-95	46.2	-48	47.0	-35
Panna	5.7	-94	7.2	-91	113.1	47
Rewa	4.4	-94	4.1	-95	57.1	3
Sagar	7.2	-92	12.2	-85	60.0	-25
Satna	2.4	-97	10.5	-85	71.4	31
Seoni	7.0	-91	25.4	-62	120.3	101
Shahdol	15.0	-80	83.0	0	115.8	79
Sidhi	20.2	-72	6.6	-92	61.0	-8

Singrauli	35.6	-35	21.0	-73	50.2	5
Tikamgarh	0.0	-100	18.0	-79	48.0	-16
Umaria	7.2	-93	42.2	-57	55.7	-26
West Madhya Pradesh						
Agar	5.1	-92	30.2	-56	123.8	27
Alirajpur	15.7	-65	42.8	-14	76.9	11
Asoknagar	0.5	-99	19.8	-75	100.3	63
Barwani	5.9	-84	60.9	41	70.5	56
Betul	4.5	-93	45.8	-29	65.0	31
Bhind	9.7	-86	6.8	-87	20.0	-59
Bhopal	11.8	-84	43.4	-46	50.2	-27
Burhanpur	16.8	-69	64.3	18	105.7	78
Datia	9.9	-86	0.0	-100	31.9	-31
Dewas	2.0	-97	68.8	-9	112.7	66
Dhar	13.4	-74	86.9	74	102.9	70
Guna	5.5	-92	17.8	-81	47.5	-30
Gwalior	64.5	-8	3.7	-94	212.9	316
Harda	3.2	-97	47.4	-45	49.6	-32
Hoshangabad	17.7	-83	65.8	-34	130.2	40
Indore	3.5	-94	68.8	34	133.1	125
Jhabua	12.2	-73	75.8	63	53.1	-11
Khandwa	5.0	-93	137.7	148	191.3	245
Khargone	6.6	-86	81.8	70	99.9	90
Mandsaur	6.5	-89	14.3	-76	84.0	67
Morena	12.0	-83	10.1	-85	46.0	-2
Neemuch	12.8	-79	0.0	-100	138.7	171
Raisen	5.8	-93	25.1	-70	62.9	-25
Rajgarh	3.1	-95	10.6	-86	59.7	-13
Ratlam	13.5	-76	76.9	19	213.0	251
Sehore	4.0	-95	60.0	-32	125.2	57
Shajapur	1.0	-98	8.5	-88	51.8	-6
Sheopur Kalani	6.5	-92	2.0	-97	56.5	27
Shivpuri	0.0	-100	12.5	-78	37.3	-28
Ujjain	1.4	-97	49.2	-23	136.0	99
Vidisha	1.7	-98	34.0	-61	24.6	-70
Chhattisgarh						
Balod	6.5	-92	107.2	58	126.0	120
Baloda Bazar	18.8	-76	41.4	-41	119.5	119
Balrampur	41.0	-50	72.0	-7	35.0	-46
Bastar	46.5	-47	45.1	46	202.2	168
Bemetara	3.8	-95	71.5	7	194.8	224

Bijapur	83.4	-30	109.2	16	124.0	39
Bilaspur	53.1	-42	56.1	-34	129.2	125
Dantewara	26.1	-72	109.3	43	245.9	204
Dhamtari	4.2	-95	84.2	2	209.2	288
Durg	2.2	-97	50.0	-26	163.4	185
Gariaband	57.9	-26	67.2	-22	121.3	77
Janjgir	63.4	-42	23.1	-75	67.5	-6
Jashpurnagar	61.9	-38	60.4	-33	35.3	-59
Kabirdham	116.0	85	233.8	256	80.5	27
Kanker	7.2	-92	78.6	-5	123.4	63
Kondagaon	66.8	-30	60.0	-26	104.8	34
Korba	31.1	-74	22.7	-80	102.0	35
Koriya	24.7	-74	10.3	-89	69.0	25
Mahasumund	83.8	1	56.8	-26	78.5	19
Mungeli	30.4	-67	62.2	-26	127.8	122
Narayanpur	24.8	-76	104.2	16	76.1	-3
Raigarh	19.3	-78	28.5	-64	65.8	11
Raipur	9.8	-88	52.2	-30	97.7	80
Rajnandgaon	9.0	-88	65.8	-9	83.2	27
Sukma	95.4	6	142.9	118	90.6	27
Surajpur	23.8	-70	36.6	-56	42.8	-35
Surguja	105.7	12	33.9	-63	51.5	-20
East Uttar Pradesh						
Allahabad	22.9	-65	9.4	-86	43.5	-16
Ambedkar Nagar	12.0	-82	0.0	-100	35.0	-29
Azamgarh	75.5	8	9.3	-85	60.8	1
Bahraich	101.9	49	13.4	-82	87.7	-39
Ballia	73.6	11	23.8	-55	16.3	-71
Balrampur	199.9	150	0.0	-100	10.3	-86
Banda	4.0	-96	22.7	-65	66.8	21
Barabanki	89.6	25	15.1	-77	108.6	99
Basti	77.5	10	20.4	-70	62.9	11
Chandauli	19.2	-71	8.2	-89	5.0	-91
Deoria	148.5	70	5.0	-92	2.0	-97
Faizabad	24.2	-69	11.3	-85	74.9	41
Farrukhabad	64.9	-28	0.8	-99	55.9	-4
Fatehpur	55.2	-30	5.9	-91	38.8	-14
Gazipur	14.1	-79	5.8	-91	28.3	-51
Gonda	50.1	-29	7.8	-89	20.4	-65
Gorakhpur	213.7	105	7.8	-91	24.6	-65
Hardoi	14.6	-79	0.9	-99	78.2	35

Jaunpur	12.5	-77	18.9	-67	36.5	-37
Kannauj	10.2	-88	5.7	-92	155.4	151
Kanpur City	11.4	-82	9.1	-87	22.8	-50
Kanpur Dehat	9.7	-85	7.2	-89	81.0	31
Kaushambi	4.2	-94	6.5	-89	115.6	134
Kheri	66.9	1	41.2	-46	88.5	41
Kushi nagar	64.3	-38	15.1	-81	0.5	-99
Lucknow	28.6	-56	7.6	-88	163.2	218
Maharajganj	325.8	197	55.3	-38	8.5	-87
Mau	42.5	-50	3.7	-95	16.6	-79
Mirzapur	7.4	-89	0.0	-100	11.4	-80
Pratapgarh	28.3	-58	12.0	-83	121.6	108
RaiBareilly	21.6	-65	4.1	-94	70.6	43
Sahuji Maharajnagar	34.0	-53	88.5	13	32.8	-49
Sant Kabirnnagar	229.0	194	3.0	-95	15.0	-77
Sant Ravidas Nagar	31.0	-54	3.0	-96	73.0	30
Shrawasti	290.1	324	15.9	-78	40.1	-37
Sidharthnagar	447.4	454	14.3	-82	44.9	-33
Sitapur	35.4	-54	6.4	-90	66.2	10
Sonbhadra	21.1	-70	5.0	-92	18.1	-66
Sultanpur	10.1	-83	4.7	-93	51.4	-10
Unnao	0.5	-99	5.5	-92	47.3	-10
Varanasi	0.9	-98	24.3	-67	48.6	-14
West Uttar Pradesh						
Agra	11.6	-84	4.7	-92	20.7	-63
Aligarh	10.0	-84	24.5	-55	26.4	-51
Auraiya	8.6	-86	22.7	-63	47.5	-9
Badaun	29.9	-58	59.3	5	17.1	-76
Baghpat	10.9	-81	4.2	-91	15.0	-66
Bareilly	63.2	-1	11.3	-82	19.7	-72
Bijnor	49.4	-36	57.8	-7	33.8	-52
Bulandsahar	14.3	-79	37.4	-34	21.2	-61
Etah	5.8	-91	5.1	-90	57.0	17
Etawah	7.3	-89	0.6	-99	49.7	-11
Firozabad	19.2	-72	1.5	-97	58.0	8
GBNagar	0.0	-100	22.0	-61	0.0	-100
Ghaziabad	17.1	-70	33.6	-41	16.5	-71
Hamirpur	10.3	-89	1.2	-98	33.3	-42
Jalaun	8.3	-90	15.8	-72	51.4	-11
Jhansi	19.4	-78	11.9	-82	42.7	-20
Jotiba Phule Nagar	49.0	-42	30.5	-54	60.0	-12

Kanshiramnagar	5.0	-93	25.5	-56	6.0	-90
Lalitpur	0.0	-100	3.0	-81	46.5	-38
Mahamaya Nagar	0.0	-100	9.0	-85	0.0	-100
Mahoba	5.0	-94	9.8	-93	51.1	-9
Mainpuri	12.3	-83	3.2	-93	36.0	-14
Mathura	0.0	-100	5.5	-90	25.3	-48
Meerut	19.2	-73	50.2	-30	2.7	-95
Moradabad	56.1	-27	17.2	-75	54.9	-18
Muzzaffarnagar	38.8	-43	44.7	-30	21.1	-54
Pilibhit	90.7	28	2.1	-98	11.9	-84
Rampur	30.9	-57	4.2	-93	30.0	-61
Saharanpur	2.0	-97	77.0	-3	0.7	-99
Shahjahanpur	20.6	-71	7.1	-90	36.8	-47
Uttarakhand						
Almora	4.3	-93	21.2	-69	53.2	6
Bageshwar	22.7	-65	93.7	37	59.0	18
Chamoli	28.9	-69	71.1	2	105.2	120
Champawat	103.0	9	86.5	-12	27.5	-66
Dehradun	85.6	-47	52.9	-64	58.2	-53
Garhwal Pauri	83.2	-8	8.9	-91	72.2	-9
Garhwal Tehri	116.2	23	6.2	-92	66.7	3
Haridwar	49.1	-53	42.5	-49	31.1	-52
Nainital	162.9	32	66.9	-42	165.4	72
Pithorgarh	63.8	-59	142.6	14	72.4	-29
Rudraprayag	10.2	88	51.7	-68	74.5	-29
Udham Sing Nagar	166.3	89	11.4	-87	52.1	-37
Uttarkashi	11.2	-90	56.7	-32	25.5	-66
Bihar						
Araria	471.5	451	13.0	-84	60.1	-23
Arwal	60.0	-10	17.1	-71	3.1	-94
Aurangabad	45.0	-21	54.2	-11	28.9	-49
Banka	127.5	102	32.9	-43	24.4	-47
Begusarai	188.9	291	5.9	-88	12.6	-82
Bhabua	40.7	-30	28.4	-64	82.0	34
Bhagalpur	118.5	99	50.4	-20	82.3	61
Bhojpur	32.0	-49	22.0	-68	4.1	-93
Buxar	4.0	-95	20.2	-58	33.0	-47
Darbhanga	321.9	332	25.0	-61	23.0	-62
East Champaran	142.4	92	24.2	-64	3.1	-96
Gaya	55.9	-14	45.0	-31	36.6	-29
Gopalganj	86.4	4	32.6	-53	0.6	-99

Jahanabad	53.2	-10	36.3	-41	6.3	-86
Jamui	102.7	91	17.8	-68	32.4	-43
Kathihar	174.0	190	16.6	-76	76.4	33
Khagadia	95.5	34	13.8	-75	26.1	-58
Kishanganj	706.5	458	50.4	-46	75.8	-29
Lakhisarai	84.7	46	20.5	-67	46.9	-21
Madhepura	155.5	114	25.9	-57	18.2	-75
Madhubani	341.6	277	19.9	-62	25.4	-70
Monghyar	90.5	56	2.0	-97	27.5	-54
Muzaffarpur	135.3	102	7.2	-89	20.5	-70
Nalanda	72.3	21	30.1	-51	14.7	-72
Nawada	79.3	24	12.5	-81	39.9	-24
Patna	57.2	-9	29.2	-57	18.9	-66
Purnea	333.7	296	18.6	-71	54.9	-31
Rohtas	20.3	-67	27.5	-59	29.1	-51
Saharsha	174.2	44	19.4	-65	17.2	-76
Samstipur	244.4	206	17.1	-75	31.5	-38
Saran	106.7	38	28.0	-62	16.5	-72
Sheikpura	42.0	-13	14.5	-73	25.5	-54
Sheohar	219.0	161	17.0	-75	4.8	-94
Sitamarhi	283.0	238	11.7	-82	16.9	-78
Siwan	81.9	4	17.1	-73	19.0	-68
Supaul	401.1	531	16.1	-76	14.1	-79
Vaishali	88.4	24	25.5	-62	42.5	-33
West Champaran	591.7	560	73.0	4	4.0	-96
Jharkhand						
Bokaro	60	-7	39.2	-36	71.9	12
Chatra	18.3	-75	25.7	-64	16.8	-68
Deoghar	90.8	46	18.3	-71	22.7	-58
Dhanbad	52.7	-29	56.5	-6	22.9	-65
Dumka	200.1	187	42.6	-42	51	-14
East Singbhum	166.8	150	109.1	69	41.6	-28
Garhwa	39.5	-46	13.3	-77	27.3	-46
Giridih	67.2	27	19.9	-71	15.8	-71
Godda	38.2	-37	17.7	-72	55.6	-3
Gumla	29.5	-66	52	-33	37.4	-38
Hazaribagh	47.7	-20	13.6	-78	64.9	5
Jamtara	61.9	-29	26.3	-64	17.5	-75
Khunti	5	-94	50	-34	55.3	-26
Koderrna	75.2	27	20.1	-66	24.4	-58
Latehar	33.3	-43	82.6	37	33.8	-40

Lohardagga	58.5	1	23	-62	34.8	-33
Pakur	129.3	49	21.5	-71	52.9	-30
Palamau	39.2	-40	32.1	-51	42.6	-28
Ramgarh	40.2	-33	38.2	-40	42	-25
Ranchi	60.1	-26	49.4	-30	39.9	-37
Sahebganj	356.6	329	0	-100	301	395
Saraikela	43.8	-33	68.1	8	49	-27
Simdega	67	-21	94.1	-6	45.9	-41
West Singbhum	27.8	-65	33	-52	15.7	-76
East Rajasthan						
Ajmer	20.7	-53	7.3	-81	41.5	59
Alwar	6.7	-89	7.1	-85	35.2	-12
Banswara	18.1	-71	103.8	57	84.7	27
Baran	11.8	-84	10.6	-85	44.6	-16
Bharatpur	25.8	-54	8.7	-82	20.2	-57
Bhilwara	28.8	-50	5	-91	47.8	30
Bundi	17	-73	22.8	-60	41.3	7
Chittorgarh	20.7	-66	7.9	-89	62.9	18
Dausa	18.6	-72	15	-69	30	-24
Dholpur	14.8	-79	17.8	-71	42.5	-8
Dungarpur	16.1	-65	89.9	75	95.2	100
Jaipur	4.8	-90	3.3	-92	63	64
Jhalawar	7.3	-90	12.7	-84	77.4	21
Jhunjhunu	2.8	-92	9.1	-72	15.3	-45
Karauli	5.3	-94	16.3	-70	25.7	-35
Kota	24.4	-65	8.2	-87	24.4	-53
Pratapgarh	25.4	-58	101.2	51	145.6	153
Rajsamand	19.9	-54	5	-89	52.3	46
Sawai Madhopur	3.8	-95	3.9	-93	39.6	-7
Sikar	4.3	-88	13.9	-49	27.4	1
Sirohi	9.9	-87	31.1	-53	32.5	-45
Tonk	12.3	-79	6.6	-87	44.1	29
Udaipur	8.1	-82	45	-3	85.1	102
West Rajasthan						
Barmer	1.6	-92	7.3	-62	17.3	-1
Bikaner	9.4	-47	0.1	-99	23.9	67
Churu	10.7	-55	1.9	-92	8.8	-60
Hanumangarh	0.6	-97	0	-100	16.4	13
Jaisalmer	0	-100	4.9	-63	7.9	-16
Jalore	3.5	-89	15.5	-51	14	-41
Jodhpur	3.9	-84	18.5	-18	12.2	-36

Nagaur	3.9	-86	4.9	-84	45.5	83
Pali	20.5	-41	17	-52	52.3	67
Sri Ganganagar	0.4	-98	0	-100	0.8	-92
Gujarat Region						
Ahmedabad	4.2	-91	31.6	-19	47.9	9
Anand	19.9	-67	25.4	-56	117.8	100
Aravalli	11.8	-78	44.2	-19	74.2	25
Banaskantha	5.1	-88	40.7	7	38.6	1
Broach	13.5	-71	59.1	27	145.4	209
Chhota Udepur	18.4	-76	75.6	-7	126.3	72
DNH	57.1	-66	91.2	-1	479.8	300
Dahod	8.4	-84	39.1	-37	59.9	-6
Daman	24.7	-85	171	86	405.2	237
Dangs	50.1	-61	101.3	-8	111.2	-15
Gandhinagar	10.3	-76	53.7	30	43.4	10
Kheda	17.3	-72	26.9	-51	104.8	92
Mahisagar	11.2	-81	24.8	-57	54.9	-11
Mehsana	18.1	-59	32.1	-26	50.4	16
Narmada	15.7	-81	60.7	-5	167.8	136
Navsari	34.8	-71	92.2	7	145.7	47
Panchmahal	11.1	-85	27	-61	97	41
Patan	11.9	-69	33.6	-12	45.7	38
Sabarkantha	13.4	-78	59.1	22	68.3	38
Surat	17.5	-78	92.4	53	141.9	105
Tapi	25	-75	37.6	-49	102.6	5
Vadodara	14.1	-78	17	-72	75.4	17
Valsad	62.5	-55	147.1	46	288.1	128
S K & Diu region						
Amreli	5.3	-81	44.3	49	46.5	65
Bhavnagar	11.3	-63	33.9	16	137.4	303
Botad	2.3	-93	95.8	275	85.3	150
Devbhoomi Dwarka	11.7	-50	28.5	105	93.9	387
Diu	9.5	-73	99	403	154	746
Gir Somnath	15.2	-65	125.3	294	67	106
Jamnagar	8.5	-76	29.3	52	73.7	121
Junagarh	22.7	-42	81.5	168	127.4	323
Kutch	10.3	-63	23.7	43	27.7	13
Morbi	15.4	-56	50.8	145	110.4	215
Porbandar	27.7	-22	33.1	53	85	246
Rajkot	11.5	-69	50.2	83	59.5	87
Surendranagar	4.4	-86	60.3	145	52.3	41

Maharashtra						
Konkan & Goa						
Mumbai City	46	-63	133.6	53	427	354
Mumbai Suburban	80.8	-38	192.1	72	618.2	468
North Goa	87.9	-54	123.4	-10	214.3	102
Raigad	126.3	-43	166.7	-1	492	213
Ratnagiri	131.6	-39	119.3	-30	323.1	117
Sindhudurg	99.6	-42	87.1	-36	271.3	108
South Goa	90	-48	63.9	-42	203	116
Thane	188.6	5	218.6	77	465.9	276
Madhya Maharashtra						
Ahmednagar	15.6	-12	160.9	704	45.3	96
Dhule	3.5	-86	86.6	238	61.7	128
Jalgaon	3.5	-91	81.6	90	60.8	58
Kolhapur	12.4	-90	30	-67	111.7	50
Nandurbar	20.8	-59	21.2	-54	87.5	66
Nasik	29.4	-19	87	70	107.6	112
Pune	31.3	-44	91	119	132.2	256
Sangli	8.7	-65	18.4	-4	20.6	0
Satara	14.5	-68	30.9	0	68.2	131
Solapur	28.3	-40	47.2	90	72.3	210
Marathwada						
Aurangabad	6.3	-79	107.9	214	41.7	12
Beed	16.4	-49	140.8	348	76.1	127
Hingoli	32.2	-46	84	26	99.8	119
Jalna	19.9	-37	116.9	218	65.4	75
Latur	30.3	-37	152.6	176	125.3	154
Nanded	47.2	-17	130.8	110	63.5	30
Osmanabad	18.9	-42	114.9	203	97.7	154
Parbhani	20.6	-56	121.7	113	91.3	79
Vidarbha						
Akola	12.4	-70	51.2	26	79.8	99
Amraoti	1.4	-97	55.4	12	79.7	85
Bhandara	9	-89	89.7	8	123.9	80
Buldhana	14.2	-63	80	93	51	24
Chandrapur	31.2	-61	62.5	-22	59.9	-15
Gadchiroli	38.1	-64	70.7	-26	85.8	7
Gondia	9.7	-90	62.1	-34	121.8	44
Nagpur	12.7	-77	110	83	143.8	160
Wardha	5.6	-91	53.7	-8	72.4	48
Washim	17	-72	61.7	10	22.7	-34


Yeotmal	27.4	-55	44.7	-25	55.8	15
Odisha						
Angul	33.6	-54	52.2	-34	32.5	-59
Balasore	35.7	-55	41.8	-35	73.6	6
Bargarh	34.7	-60	69.7	-15	44.9	-32
Bhadrak	14	-83	59.9	-14	64.9	-13
Bolangir	36.7	-57	64.9	-19	52.6	-39
Boudh	21.1	-76	24.8	-71	29	-65
Cuttack	39.4	-49	64.5	-27	97.3	29
Deogarh	71.3	-41	72.1	-32	39.9	-46
Dhenkanal	58.8	-27	67	-15	56	-31
Gajapati	43.9	-36	69.6	11	107.6	89
Ganjam	56.1	1	46.3	-21	68.8	15
Jagatsingpur	38.7	-45	54.3	-43	161.5	148
Jajpur	43.3	-38	49.5	-39	72.5	-16
Jharsuguda	54.9	-50	94.7	11	29.2	-60
Kalahandi	58.1	-42	79	-14	106.4	55
Kandhamal	16.7	-81	60.8	-29	92.9	13
Kendrapara	22	-75	55.8	-25	151.7	110
Keonjhar	55.7	-24	56.7	-14	64.2	2
Khurda	20.9	-72	54.9	-32	95.8	37
Koraput	34.8	-66	143.8	68	123.4	59
Malkangiri	139	17	179	70	294	259
Mayurbhanj	73.3	-15	66.7	-11	93.2	18
Nawapara	29	-60	79.2	-4	124.5	95
Nawarangpur	68.5	-42	89.4	-1	163.2	80
Nayagarh	39.6	-55	55.7	-23	72.5	2
Puri	41.5	-36	52.1	-39	124.2	85
Rayagada	43	-36	89.4	32	93.2	70
Sambalpur	38.9	-68	73.2	-31	37.8	-48
Sonepur	32.5	-71	67.9	-18	34.4	-64
Sundargarh	58.5	-36	46	-43	22.1	-69
West Bengal & Andaman Nicobar Islands						
A & N ISLAND						
Nicobar	22.9	-59	68.7	2	23.6	-64
North & Middle Andaman	28.9	-71	287.9	162	37	-65
South Andaman	86.4	-20	223.6	174	59.1	-42
GWB						
Bankura	196.8	173	48.2	-23	75.1	23
Birbhum	76.8	0	42.4	-24	43.7	-32


Burdwan	101.9	46	38.0	-33	33.8	-38
East Midnapore	26.1	-63	26.4	-57	84.4	-5
Hooghly	46.7	-22	32.5	-46	67.3	22
Howrah	67.9	-4	63.2	9	47.9	-25
Kolkata	61.2	-16	96.4	45	105.1	43
Murshidabad	88.1	46	27.9	-50	38.0	-29
Nadia	59.6	-4	32.9	-38	33.9	-24
24 Pargana (N)	99.3	43	50.6	-24	39.3	-34
Purulia	80.6	10	48.8	-18	48.4	-31
24 Pargana (S)	105.4	16	35.5	-59	86.8	-6
West Midnapore	90.7	17	57.2	-15	61.2	-7
SHWB & Sikkim						
Cooch Behar	626.8	165	15.3	-86	53.9	-66
Darjeeling	276.8	83	51.4	-65	109.6	-25
East Sikkim	105	20	63.5	-39	42.3	-53
Jalpaiguri	684.8	298	64.2	-55	75.7	-52
Malda	218.6	257	3.1	-96	158.1	140
North Dinajpur	83	4	18.3	-76	76.9	18
North Sikkim	221.1	117	91.9	-16	40	-59
South Dinajpur	68.6	16	0.8	-99	15.5	-72
South Sikkim	121.1	38	61	-41	62.2	-30
West Sikkim	121	19	143.5	31	90.4	-8
Karnataka						
Coastal Karnataka						
Dakshina Kannada	38.2	-82	213.6	14	263.8	100
Udupi	57.4	-76	304.7	53	317.9	119
Uttara Kannada	48	-74	121.4	-7	195.9	98
N I Karnataka						
Bagalkote	15.8	-6	23.1	53	14.3	-12
Belagavi	7.5	-76	13.7	-40	29.1	45
Bidar	23	-51	85	89	111.5	143
Dharwad	4.9	-81	17.7	-7	16.4	-8
Gadag	27.8	65	24.4	70	15.4	-18
Haveri	18.4	-35	18.8	-16	27.4	59
Kalaburgi	28.1	-31	22.3	-45	95.5	152
Koppal	37	81	30.5	85	37.9	46
Raichur	40	32	5.6	-79	71.4	168
Vijayapura	25.7	27	15.3	-24	61.9	171
Yadgir	10	-75	14.5	-65	75	125
S I Karnataka						
Ballari	38.3	84	22.6	27	55.4	138


Bangalore Rural	110.4	297	42.7	40	40.3	40
Bangalore Urban	119.3	267	49	51	49.2	81
Chamarajanagar	86.1	611	13	-28	21.6	58
Chikaballapur	47.4	104	23.5	11	20.3	-18
Chikkamagaluru	44.1	-61	102.1	15	134.4	141
Chitradurga	15.4	21	21.9	74	20.2	44
Davangere	13.1	-42	23.9	33	39.2	132
Hassan	26.7	10	45.2	43	47.9	140
Kodagu	37.2	-72	184.5	49	230	201
Kolar	49.8	130	55.5	140	37.2	84
Mandya	91.4	747	30.7	68	22.1	58
Mysuru	67.3	387	20.1	25	57.5	349
Ramanagara	133.5	521	35.8	19	17.7	-31
Shivamogga	37.2	-65	78.8	-4	132.8	130
Tumakuru	40.4	126	13.5	-26	16.9	-8
Kerala						
Alappuzha	13.7	-81	86.4	4	88.6	25
Kannur	31	-76	156.3	39	194.4	110
Ernakulam	44.3	-53	110.5	28	101.1	46
Idukki	72	-44	225.4	91	173.2	94
Kasaragod	32.6	-79	223.5	62	277.8	173
Kollam	20.4	-59	92.9	53	72.7	16
Kottayam	111.9	32	97.2	8	75.5	-2
Kozhikode	15.3	-87	180.1	65	139.7	89
Malappuram	29.1	-69	150.5	76	136.7	107
Palakkad	15.6	-82	120.8	55	133.7	141
Pathanamthitta	59.6	-23	143.4	83	91.2	19
Thiruvananthapuram	7.7	-73	44.5	34	29.6	-2
Thrissur	14.6	-86	168.6	72	114.8	56
Wyand	55.9	-58	134.6	2	163.1	84
Tamil Nadu						
Ariyalur	67.6	180	38.4	21	8.4	-80
Chennai	25.6	-23	113	170	35.2	11
Coimbatore	20.5	144	23.9	142	31.8	186
Cuddalore	85	211	63.9	116	19.1	-50
Dharmapuri	79.8	351	36.9	18	4.7	-82
Dindigul	63.9	377	16.7	-14	6.8	-65
Erode	40.6	279	15.5	0	5.5	-68
Kanchipuram	57.5	56	62	33	31.9	-20
Kanyakumari	14.3	-10	21.3	10	11	-24
Karaikal	38.1	228	5.6	-74	1.6	-94


Karur	60.9	555	13.7	5	1.8	-90
Krishnagiri	108.6	448	21.1	-28	17.6	-29
Madurai	68.5	308	4	-82	10.1	-59
Nagapattinam	49	154	40.1	70	1.1	-96
Namakkal	44.2	96	31.7	41	10.3	-62
Nilgiris	26.5	-40	50.8	23	49.9	53
Perambalur	119.8	743	20.3	-15	0.3	-99
Puducherry	86.4	226	31.2	-19	9.9	-65
Pudukottai	99.1	322	30.5	7	29.3	-8
Ramanathapuram	47.2	407	1.4	-87	1.3	-91
Salem	109.9	336	34.6	11	3.7	-88
Sivaganga	104.5	511	2.4	-88	10.1	-59
Thanjavur	116.1	438	28.9	2	4.7	-84
Theni	20.3	160	21	176	13.8	73
Tirunelveli	5	3	18	186	6.9	19
Tirupur	21.3	274	1	-88	10.9	6
Tiruvallur	58.4	88	98.9	200	37.6	14
Tiruvannamalai	152.7	430	14.6	-62	22.2	-39
Tiruvarur	55.3	179	29.5	15	12.5	-51
Toothukudi	8.7	172	0.2	-94	2.5	-51
Trichy	56.8	333	13.5	-30	9.1	-64
Vellore	71.2	161	62	73	34.7	15
Villupuram	87.7	248	11.2	-67	18.7	-53
Virudhunagar	67.9	480	3	-73	9.4	-41
Andhra Pradesh						
Coastal Andhra Pradesh						
East Godavari	44.2	-3	47.0	13	83.3	105
Guntur	41.7	5	36.4	-1	56.2	57
Krishna	55.9	8	43.9	-2	58.0	40
Nellore	26.3	14	60.0	137	71.3	268
Prakasam	27.1	29	25.0	4	71.6	176
Sirkakulam	77.2	65	90.2	100	118.6	156
Visakhapatnam	41.9	-4	50.4	23	123.0	208
Vizianagram	76.3	72	67.5	40	124.0	158
West Godavari	48.1	-20	66.0	31	77.7	74
Rayalaseema						
Anantapur	30.6	90	24.2	29	26.4	35
Chittoor	63.3	166	57.2	112	50.1	110
Cuddapah	31.6	18	40.0	49	112.0	377
Kurnool	31.4	1	23.8	-25	96.2	263
Telangana						


Adilabad	76.6	3	76.6	11	79.1	55
Hyderabad	62.6	21	10.6	-76	124.2	261
Karimnagar	43.7	-25	68.1	28	37.9	-6
Khammam	46.5	-32	75.7	-46	80.0	57
Mehabubnagar	10.3	-74	20.4	-44	72.6	112
Medak	26.9	-51	69.2	34	92.8	155
Nalgonda	33.0	-12	25.6	-25	42.1	27
Nizamabad	58.8	-20	108.3	38	74.2	44
Rangareddy	27.4	-44	19.4	-55	77.2	126
Warangal	42.2	-32	113.6	147	40.9	-9

 **L. Excess(+60% or more)**

 **Excess (+20% to +59%)**

 **Normal (+19% to -19%)**

 **Deficient (-20% to -59%)**

 **L. Deficient (-60% to -99%)**

 **No Rain**  **No Data**