

Week by Week Rainfall Distribution from 20.06.18 to 04.07.18

Sub-Divisions	20.06.18		27.06.18		04.07.18	
	Actual (mm)	% dep.	Actual (mm)	% dep.	Actual (mm)	% dep.
Arunachal Pradesh						
Anjaw	**	**	**	**	**	**
Changlang	89.5	-13	38.8	-77	186.6	77
Dibang Valley	1	-99	2	-98	28	-72
East Kameng	74.5	-27	20.1	-76	80.4	-1
East Siang	216.9	12	212.1	6	487.9	124
Kurung Kumey	155.9	104	58.1	-22	60.1	-9
Lohit	100.4	6	101.3	-24	186.6	37
Lower Dibang Valley	366.1	298	238.1	102	426.1	330
Lower Subansari	**	**	**	**	**	**
Papumpare	175.6	41	249.4	50	200.6	5
Tawang	13	-92	27	-84	94	-48
Tirap	99.8	-36	93.4	-47	16.2	-92
Upper Siang	73.2	-66	24.8	-89	85.6	-48
Upper Subansari	14.8	-61	34	-57	4.4	-94
West Kameng	154.2	-4	116.2	-33	78.2	-57
West Siang	126.6	12	114.1	15	82.8	-39
Assam & Meghalaya						
Assam						
Baksa	161.9	-7	111.1	-32	134	-29
Barpeta	243.8	41	110.1	-33	246.2	30
Bongaigaon	187	12	71.5	-48	177.2	-11
Cachar	193.6	64	113.1	-14	79.5	-34
Chirang	370.8	122	150.5	9	401.7	102
Darrang	1	-99	1	-99	1	-99
Dhemaji	50	-61	3	-98	7	-96
Dhubri	175.2	2	84.2	-35	120.9	2
Dibrugarh	81.3	-7	131.5	13	88.2	-23
Goalpara	331.2	107	25.6	-81	78.3	-46
Golaghat	74.6	10	73.3	19	68.3	6
Hailakandi	130.3	18	57.5	-42	29.4	-69
Jorhat	80.8	14	81.5	16	97.4	14
Kamrup(Rural)	201.8	113	2	-98	8.4	-89
Kamrup(Metro)	131.3	39	25	-74	16.3	-79
Karbi Anglong	50.1	-29	22.8	-57	8.6	-81
Karimganj	331	102	132.5	-11	131.7	-15
Kokrajhar	254.2	12	229.7	11	471.9	99

Lakhimpur	167.4	31	153.7	16	159.7	3
Morigaon	53.6	-36	64	-29	108.2	25
N.C.Hills	163.6	124	99.9	44	65.8	-16
Nagaon	40.7	-44	23.8	-69	108.5	76
Nalbari	244.2	63	20.6	-84	152.3	48
Sonitpur	55.5	-37	47.3	-41	78.7	-21
Sibsagar	96.5	64	114.6	78	73.6	-17
Tinsukia	84	-3	119.8	11	117.5	8
Udalgiri	144.6	12	55	-49	73.6	-11
Meghalaya						
East Garo Hills	280	49	34.6	-59	280.5	207
East Khasi Hills	307.2	-19	475	28	699.4	97
Jaintia Hills	**	**	**	**	**	**
Ribhoi	31.5	-64	31.3	-67	42.9	-60
South Garo Hills	107	-22	112	14	351	198
West Garo Hills	175.5	28	44.7	-55	71.2	-40
West Khasi Hills	127.4	-26	61.2	-69	288.2	-6
NMMT						
Mizoram						
Aizwal	91.1	-24	34.4	-67	75.2	-31
Champhai	**	**	**	**	**	**
Kolasib	**	**	**	**	42	-53
Lawngtlai	**	**	**	**	**	**
Lunglei	102.5	-18	27.5	-78	9.5	-92
Mamit	**	**	**	**	**	**
Saiha	**	**	**	**	**	**
Serchhip	241	107	150	64	219	102
Manipur						
Bishnupur	**	**	**	**	**	**
Chandel	**	**	**	**	**	**
Churachandpur	**	**	**	**	**	**
Imphal East	46.1	-49	97.2	19	3.9	-95
Imphal West	111.6	19	61.3	-2	117.9	66
Senapati	39	-57	30	-67	17	-82
Tamenglong	**	**	**	**	**	**
Thoubal	8	-91	11	-74	2	-96
Ukhrul	**	**	**	**	**	**
Nagaland						
Dimapur	16.5	-64	41.9	24	73.4	133
Kephire	10	-89	15	-84	16	-80
Kohima	28.2	-65	87.3	29	17.4	-77

Longleng	**	**	**	**	**	**
Mokokchung	**	**	**	**	**	**
Mon	77	49	55.4	-38	28	-45
Paren	**	**	**	**	**	**
Phek	7	-91	37	-45	24	-68
Tuensang	**	**	**	**	**	**
Wokha	2	-98	1	-99	2	-98
Zunheboto	**	**	**	**	**	**
Tripura						
Dhalai	296.2	122	72	-11	56.2	-36
NorthTripura	116	-3	21	-76	35.2	-59
SouthTripura	82.6	-33	87.4	-10	130.7	14
West Tripura	114.1	4	48.2	-42	44.4	-47
Himachal Pradesh						
Bilaspur	7.6	-69	0.6	-98	110.2	99
Chamba	13.2	-48	15.5	-68	131.2	99
Hamirpur	10.4	-60	15.8	-66	125.2	58
Kangra	45.3	77	23.6	-53	177.3	120
Kinnaur	3.2	-59	2.9	-69	18.7	64
Kullu	41.5	83	11.6	-44	62.1	136
Lahaul and Spiti	8.2	-26	19.6	59	56.3	130
Mandi	61.6	106	2.8	-95	93.1	43
Shimla	26.7	12	14	-51	69.8	81
Sirmaur	24.6	-10	6	-89	105.5	31
Solan	32.2	23	9.6	-77	96.9	59
Una	6.7	-42	19	-2	183	210
Punjab						
Amritsar	13.1	13	4.7	-65	81.8	187
Barnala	51	562	0	-100	60	190
Bhatinda	22.3	215	0	-100	56	183
Faridkot	40	180	16.6	50	56.8	230
Fatehgarh Saheb	47.5	352	8.5	-37	77.7	166
Ferozpur	12.2	75	2.7	-75	23.8	69
Gurdaspur	9.3	-24	5.8	-69	83.1	92
Hoshiarpur	17	27	11.2	-54	104	118
Jalandhar	9	-8	1.1	-93	42.9	42
Kapurthala	12.2	110	8.1	-26	67.3	159
Ludhiana	28.9	154	0.3	-98	68	112
Mansa	10.6	3	0	-100	21.8	88
Moga	27.4	281	2	-86	56	309
Muktesar	20.6	122	4.1	-46	112.7	555

Nawashahar	47.5	244	0	-100	174.1	223
Patiala	45	263	11.5	-23	99.9	214
Ropar	39.1	223	2	-90	145.7	257
Sangrur	24.3	203	2.6	-75	118.7	297
Sas Nagar (Mohali)	64	344	2	-92	82.6	141
Tarn Taran	19.5	231	10	28	69.5	439
Haryana, Chd, Delhi						
Haryana						
Ambala	40.5	55	7.5	-76	41.6	-11
Bhiwani	0	-100	0.5	-95	54.5	264
Chandigarh	71.4	118	2.5	-92	106.9	90
Faridabad	0	-100	0.8	-95	85.5	246
Fatehabad	12.8	100	0	-100	23.1	14
Gurgaon	0	-100	0	-100	47.9	107
Hissar	0.1	-99	0.3	-97	53	178
Jhajar	0	-100	0.7	-92	65.7	157
Jind	9.8	37	0	-100	36.5	37
Katihah	35.3	341	0	-100	26.9	109
Karnal	40.6	128	11.1	-32	47	37
Kurukshetra	25.2	76	3.4	-82	62.3	108
Mahendragarh	0	-100	2.3	-84	62.9	202
Mewat	0	-100	0	-100	106	314
Palwal	0	-100	4	-50	54.4	151
Panchkula	23.3	12	5.3	-85	55.4	5
Panipat	1.3	-89	0	-100	12.3	-47
Rewari	0	-100	0.3	-97	70	327
Rohtak	1.5	-81	0.2	-98	62	67
Sirsa	7.6	1	2.3	-46	81.4	385
Sonepat	0	-100	0.4	-97	24.4	-7
Yamunanagar	26.9	9	1.2	-97	72.5	27
Delhi						
Central Delhi	0	-100	18	-13	21	-28
East Delhi	**	**	**	**	**	**
New Delhi	0	-100	7	-66	49.6	70
North Delhi	0	-100	2.5	-88	61	109
North East Delhi	**	**	**	**	**	**
North West Delhi	0	-100	1.3	-94	18.6	-37
South Delhi	0	-100	0	-100	51.1	75
South West Delhi	0	-100	0.2	-99	79.1	171
West Delhi	0	-100	1	-95	21	-28
Jammu & Kashmir						

Anantnag	18.4	70	7.6	-28	103.1	513
Badgam	10	10	0.6	-89	48.8	455
Bandipore	20	27	26	103	67	316
Baramula	38	142	28.9	126	29.6	84
Doda	28.2	139	21	96	123.2	629
Ganderbal	4.2	-47	15.5	135	48.9	456
Jammu	3.5	-71	0	-100	55.2	64
Kargil	0.4	-69	0	-100	14.2	1478
Kathua	23.1	103	2.1	-87	40.2	-3
Kistwar	**	**	**	**	**	**
Kulgam	21.4	98	1.8	-83	164	876
Kupwara	17.2	56	10.7	-16	31	170
Ladakh(Leh)	0	-100	0	-100	4	147
Poonch	**	**	**	**	**	**
Pulwama	12.3	26	0.2	-97	63.1	537
Rajouri	40	371	8.4	-23	64.8	181
Ramban	24.8	110	10.1	-6	123.5	631
Reasi	69.3	292	0.4	-99	86.3	44
Samba	1.4	-88	0	-100	76.4	127
Shopian	**	**	**	**	**	**
Srinagar	11.1	40	1.9	-71	49.3	460
Udhampur	4.8	-73	0	-100	45.3	-25
East Madhya Pradesh						
Anuppur	8.8	-78	33.5	-53	59.9	-13
Balaghat	9.8	-74	14.9	-82	63.7	-21
Chhatarpur	0	-100	7.7	-79	64.2	7
Chindwara	7.4	-79	34.9	-37	106.4	99
Damoh	2.5	-91	44.5	-3	29	-62
Dindori	9.2	-81	4.2	-95	16.8	-79
Jabalpur	5.4	-81	10.8	-78	30.7	-50
Katni	0	-100	5	-89	32.1	-52
Mandla	6.4	-79	15.4	-77	125.5	62
Narsingpur	0	-100	15	-67	44.8	-19
Panna	0	-100	5	-89	27.8	-60
Rewa	8.4	-60	33.7	-26	34.9	-43
Sagar	10.1	-67	34.9	-31	32.4	-52
Satna	7.6	-67	36.2	-27	25.7	-62
Seoni	11.5	-74	15.5	-77	104.2	68
Shahdol	7	-72	41	-24	79	29
Sidhi	5.2	-76	17.2	-63	57.8	-4
Singrauli	15.3	-31	7.7	-85	26.8	-45

Tikamgarh	0	-100	0	-100	57.5	11
Umariya	2.5	-87	31	-40	86.1	45
West Madhya Pradesh						
Agar	22.5	-4	28	-20	50.2	23
Alirajpur	0	-100	47.9	32	9.8	-76
Asoknagar	8	-57	12.5	-50	22.8	-61
Barwani	10	-64	94.4	182	20.8	-39
Betul	6.7	-80	51	-8	55.8	9
Bhind	0	-100	12.6	-33	56.7	52
Bhopal	18.3	-44	19	-49	55	-12
Burhanpur	37.2	12	46.1	-28	52.5	16
Datia	0	-100	22.8	-8	40.2	1
Dewas	33.2	3	72.2	66	30.3	-44
Dhar	0	-100	121	189	18.5	-55
Guna	0	-100	76.4	150	40.5	-35
Gwalior	2	-86	26.9	-6	25.9	-28
Harda	1.8	-94	16.8	-59	61.7	25
Hoshangabad	13.7	-57	15.5	-73	39.9	-44
Indore	17.7	-48	97.3	144	46.1	2
Jhabua	0	-100	113.4	199	14.5	-63
Khandwa	0.7	-98	51.7	4	53.7	14
Khargone	9	-72	114.7	160	13.5	-69
Mandsaur	3.5	-82	49.2	67	71.8	77
Morena	3.5	-63	37.1	71	29.6	-13
Neemuch	18.2	14	64	103	47.3	1
Raisen	5	-83	17.6	-65	55.8	-11
Rajgarh	2.7	-87	43.5	30	66.1	44
Ratlam	0	-100	71.4	77	147.1	220
Sehore	19.8	-34	29	-36	108.3	115
Shajapur	0.5	-98	77.5	121	32.5	-20
Sheopur Kalani	0	-100	10	-59	59	36
Shivpuri	3	-82	14	-43	25.3	-46
Ujjain	15	-40	51.6	43	56.4	30
Vidisha	5.6	-76	14.9	-68	55.9	-3
Chhattisgarh						
Balod	4	-89	92.9	27	43.9	-46
Baloda Bazar	9.4	-73	70	18	72.6	-12
Balrampur	24	-50	11	-82	12	-83
Bastar	12.6	-81	66.8	-24	57.8	-26
Bemetara	0	-100	52	-24	62.8	-14
Bijapur	0	-100	19.6	-75	98.5	35

Bilaspur	17.1	-58	57.3	-10	71.1	-12
Dantewara	0	-100	89	17	60.9	-2
Dhamtari	0	-100	45.4	-26	134	75
Durg	112.8	241	68.6	-6	43.6	-46
Gariaband	0.3	-99	30.7	-56	50.5	-27
Janjgir	15	-66	35	-38	19.7	-77
Jashpurnagar	2.5	-95	68.8	-20	61	-34
Kabirdham	0	-100	13.3	-76	88.6	57
Kanker	0	-100	67.1	-20	65.3	-18
Kondagaon	0	-100	25.8	-65	71	0
Korba	21.9	-57	17.6	-76	69.5	-34
Koriya	12.5	-68	12.6	-78	104.7	30
Mahasumund	12.1	-75	27.6	-57	29.2	-54
Mungeli	8.3	-80	55.4	-13	53.4	-34
Narayanpur	0	-100	144.3	100	72.3	1
Raigarh	0	-100	7.9	-88	40.4	-44
Raipur	16	-62	27.2	-57	15.1	-82
Rajnandgaon	8.8	-80	42.4	-39	36.8	-45
Sukma	4.5	-92	24.8	-66	167.5	167
Surajpur	22	-39	9.4	-86	138.2	68
Surguja	13.6	-76	21.6	-75	114.1	34
East Uttar Pradesh						
Allahabad	2.7	-82	6.3	-74	18.1	-61
Ambedkar Nagar	0	-100	0	-100	13.3	-72
Azamgarh	0	-100	24.9	-17	11	-79
Bahraich	15.1	-52	21.8	-57	139	145
Ballia	0	-100	14.4	-52	9.2	-82
Balrampur	3.5	-92	3	-92	104.2	113
Banda	1	-93	15	-53	22	-63
Barabanki	4.6	-76	2.1	-93	23.9	-56
Basti	6.9	-77	36.1	0	43.4	-19
Chandauli	0	-100	0	-100	13	-68
Deoria	3.5	-89	26.7	-23	32	-48
Faizabad	10.5	-61	0.6	-98	29	-49
Farrukhabad	24.4	-100	3.1	-89	53.2	23
Fatehpur	0	-100	1.7	-94	13.5	-74
Gazipur	0	-100	37.1	17	16.3	-62
Gonda	11.2	-59	0.3	-99	35.1	-39
Gorakhpur	13.9	-65	119.4	140	99.1	55
Hardoi	0	-100	8.1	-73	15.6	-70
Jaunpur	0	-100	9.2	-65	12.4	-79

Kannauj	6.5	-45	2.4	-87	25.4	-41
Kanpur City	6.2	-49	2.6	-87	8.9	-77
Kanpur Dehat	0.2	-99	8.9	-72	7.3	-80
Kaushambi	0	-100	0	-100	4.2	-90
Kheri	2.7	-91	41.4	-16	225.3	147
Kushi nagar	5	-88	4.5	-91	13.5	-82
Lucknow	7.2	-46	3.8	-88	33.2	-25
Maharajganj	2	-96	6.5	-88	101.3	42
Mau	0	-100	0	-100	10	-82
Mirzapur	7.1	-59	0	-100	30.5	-35
Pratapgarh	2	-86	7.3	-72	40.7	-20
RaiBareilly	2.2	-83	1.6	-93	28.1	-31
Sahuji Maharajnagar	0	-100	0	-100	0	-100
Sant Kabirnagar	7	-79	24	-52	69	45
Sant Ravidas Nagar	0	-100	0	-100	0	-100
Shrawasti	9.6	-69	19.1	-62	293.6	417
Sidharthnagar	27.1	-27	55.3	31	112.8	136
Sitapur	0.3	-99	3.7	-90	43.7	-3
Sonbhadra	11.3	-59	19	-61	35.2	-42
Sultanpur	0.8	-95	4.2	-85	23.9	-46
Unnao	1	-93	12.5	-53	27.5	-41
Varanasi	0	-100	35.3	12	12.2	-78
West Uttar Pradesh						
Agra	0.6	-94	2.5	-85	36.4	-9
Aligarh	0.7	-92	6.3	-59	16.7	-42
Auraiya	0	-100	3	-84	13	-62
Badaun	0	-100	2.9	-88	25	-40
Baghpat	0	-100	4	-63	54.8	126
Bareilly	0.1	-99	3.8	-88	73.9	53
Bijnor	13.6	-25	1.3	-96	51	17
Bulandsahar	0.5	-96	2.1	-89	11.6	-63
Etah	12.7	44	0	-100	25.3	-29
Etawah	1.3	-88	5.9	-70	26.2	-25
Firozabad	0	-100	1.1	-95	10.5	-78
GBNagar	0	-100	27.5	184	0.5	-99
Ghaziabad	0	-100	3.4	-78	7.1	-74
Hamirpur	0.6	-96	1.8	-94	14.8	-68
Jalaun	0	-100	28.1	28	14.7	-68
Jhansi	0	-100	13	-54	18.6	-66
Jotiba Phule Nagar	0	-100	0	-100	43	25
Kanshiramnagar	0	-100	0	-100	22.3	-41

Lalitpur	0	-100	9.7	-64	17.5	-74
Mahamaya Nagar	0	-100	0	-100	137.1	306
Mahoba	0	-100	0	-100	12.1	-76
Mainpuri	0	-100	0	-100	7.3	-83
Mathura	0	-100	2	-84	85.8	172
Meerut	0	-100	0	-100	20.3	-45
Moradabad	0	-100	0.6	-98	64.3	40
Muzzaffarnagar	11.1	-29	1.1	-95	44.6	11
Pilibhit	3.6	-83	2.9	-93	82	54
Rampur	0	-100	0	-100	27.3	-38
Saharanpur	27	40	0	-100	49.7	-2
Shahjahanpur	0	-100	16.4	-56	166.6	230
Uttarakhand						
Almora	27.2	2	4.9	-90	30.4	-24
Bageshwar	15.8	-40	13.3	-74	15.8	-61
Chamoli	41.2	69	18.5	-46	93.1	93
Champawat	40.3	10	26.5	-69	141.8	80
Dehradun	77.9	96	11.2	-82	150	45
Garhwal Pauri	31.2	62	1	-98	31.4	-54
Garhwal Tehri	55.7	121	18.5	-56	56.8	-5
Haridwar	19.8	-28	8.1	-75	108.4	115
Nainital	54.8	30	45.2	-35	149.8	67
Pithorgarh	64.3	-14	23.9	-74	229.9	99
Rudraprayag	44.2	-23	16.4	-79	125.7	41
Udham Sing Nagar	1.3	-97	0.4	-99	86.2	34
Uttarkashi	17.7	-33	10.2	-81	56.4	-2
Bihar						
Araria	23.6	-63	31.8	-60	114.7	29
Arwal	0	-100	12.4	-60	32.4	-45
Aurangabad	0.8	-97	17.3	-60	51.8	10
Banka	19.6	-49	47.3	22	106.8	80
Begusarai	5.4	-87	20.3	-58	37.9	-44
Bhabua	0	-100	24.8	-43	59.1	0
Bhagalpur	0	-100	8.4	-86	105.4	39
Bhojpur	1.6	-94	3.1	-91	31.4	-48
Buxar	0	-100	20	-47	64.4	33
Darbhangha	9.1	-76	37.5	-7	79.9	4
East Champaran	3.8	-91	39.5	-10	119.9	70
Gaya	0.6	-98	65.6	-47	35.2	-41
Gopalganj	4.3	-88	24.3	-44	68	0
Jahanabad	1	-96	18.9	-45	32	-35

Jamui	2.4	-94	12	-79	75.3	-5
Kathihar	44.7	-29	24.4	-55	55.2	-36
Khagadia	10	-80	17.5	-70	62.4	-14
Kishanganj	364.3	259	97.5	8	194.5	47
Lakhisarai	3.7	-92	15.9	-67	45.1	-39
Madhepura	8.3	-84	62.1	6	54.5	-29
Madhubani	22.8	-47	69.1	41	130.6	44
Monghyar	5.8	-87	4.2	-91	51.4	-30
Muzaffarpur	0.2	-99	11.4	-75	48.1	-36
Nalanda	0	-100	26.2	-41	45.2	-25
Nawada	3.7	-89	61	38	43.6	-45
Patna	6.5	-79	5.1	-85	25.4	-64
Purnea	61.8	-7	16.6	-73	61.8	-30
Rohtas	6.3	-65	11.6	-67	55.5	26
Saharsha	14.1	-76	22.1	-67	50.2	-66
Samstipur	4.4	-92	19.6	-67	52.2	-27
Saran	0.5	-98	18.5	-42	9.1	-88
Sheikpura	0	-100	6.8	-85	42	-48
Sheohar	18	-59	75	39	142.2	35
Sitamarhi	9.6	-78	66.8	24	185.7	76
Siwan	2.4	-92	16.8	-56	25.4	-67
Supaul	26.7	-48	77	67	100.4	37
Vaishali	0	-100	0.9	-97	22.7	-71
West Champaran	19.9	-67	113.8	85	301	208
Jharkhand						
Bokaro	2.9	-93	58	-13	43.5	-22
Chatra	0	-100	17.4	-67	32.5	-53
Deoghar	18.8	-61	43	-14	66.5	7
Dhanbad	15.3	-67	84.3	30	15.1	-80
Dumka	7.5	-86	53.6	-13	47.9	-33
East Singbhum	1.7	-97	94.2	35	75.6	4
Garhwa	1.6	-93	24.8	-37	19.8	-70
Giridih	5.3	-89	81.9	14	45.9	-34
Godda	32.9	-24	38.8	-30	69.5	14
Gumla	12.4	-78	53.8	-29	58.3	-34
Hazaribagh	44	2	57	19	52.7	-26
Jamtara	14.6	-74	124.8	92	44.4	-42
Khunti	0	-100	5.5	-93	17.5	-79
Koderrna	1.5	-97	19.9	-64	17	-72
Latehar	5.6	-84	50	-18	72	9
Lohardagga	4	-88	64.6	-18	29.9	-45

Pakur	30	-45	31.2	-54	63.3	-14
Palamau	0.6	-98	41.8	-11	31.1	-46
Ramgarh	0.7	-99	69.4	1	64.1	2
Ranchi	1.5	-97	44.8	-41	46.4	-41
Sahebganj	0	-100	27	-62	57	-48
Saraikela	0	-100	75.1	-13	34.3	-50
Simdega	11.5	-81	46.1	-49	119.2	37
West Singhbhum	8.6	-83	115.6	68	7.6	-89
East Rajasthan						
Ajmer	2	-74	18.7	15	31.3	21
Alwar	0.9	-87	4	-74	85.7	217
Banswara	0	-100	80.2	129	99.6	119
Baran	0.3	-99	23	-8	29.8	-32
Bharatpur	2.1	-76	9	-32	96.5	287
Bhilwara	3.4	-70	43	101	48	26
Bundi	11.8	-14	20.7	-6	30.7	-16
Chittorgarh	3.2	-73	47.4	69	39.4	-2
Dausa	0	-100	10.8	-36	86	151
Dholpur	1.2	-91	3.3	-81	24.3	-33
Dungarpur	0	-100	145.7	428	52.9	30
Jaipur	3.8	-55	14.7	-18	63.9	124
Jhalawar	10.9	-44	73.6	166	44.4	-14
Jhunjhunu	4	-64	16.8	-5	60.1	205
Karauli	5.3	-37	2.7	-85	56.9	94
Kota	4.9	-70	34.4	50	39.2	-8
Pratapgarh	2.4	-88	128.4	212	145.2	171
Rajsamand	1.7	-85	32.4	38	16.7	-55
Sawai Madhopur	2.5	-76	28.4	71	54.9	53
Sikar	1.1	-86	31.3	82	47.5	107
Sirohi	0	-100	42.2	52	65.1	44
Tonk	5.3	-56	12.2	-32	48.8	51
Udaipur	0	-100	81.9	224	38.4	-12
West Rajasthan						
Barmer	0	-100	1	-92	28	128
Bikaner	14.7	79	10.5	26	54.4	353
Churu	0.7	-92	44.3	255	26.3	61
Hanumangarh	9.4	-13	12.4	20	35.8	100
Jaisalmer	0.1	-96	21.1	107	17.4	135
Jalore	0	-100	9.1	-29	24.6	-1
Jodhpur	0	-100	17.3	94	31.9	117
Nagaur	0.7	-91	26.5	61	75.5	253

Pali	0	-100	27.3	72	16.2	-40
Sri Ganganagar	12	42	4.9	-37	44.6	257
Gujarat Region						
Ahmedabad	0	-100	9.8	-75	16.9	-63
Anand	0	-100	52.6	18	9.8	-82
Aravalli	0	-100	72.2	69	74.2	60
Banaskantha	0	-100	0	-100	37.5	5
Bharuch	0	-100	61.2	18	59.3	5
Chhota Udepur	0	-100	76.9	38	7.1	-87
DNH	45.3	-46	280.6	127	142.6	-15
Dahod	0	-100	71.4	78	12.2	-75
Daman	30.8	-50	301.3	144	220	31
Dangs	0.3	-99	255	188	52.8	-54
Gandhinagar	0.9	-95	5.1	-82	22	-55
Kheda	0	-100	56.6	30	14.9	-74
Mahisagar	0.3	-99	37.9	7	44.8	-6
Mehsana	0	-100	5.1	-84	50.5	11
Narmada	0	-100	76	26	23.4	-66
Navsari	15.8	-80	147.7	20	131.2	-18
Panchmahal	0	-100	87.3	94	9.9	-81
Patan	0	-100	2.6	-88	47.3	25
Sabarkantha	0	-100	44.1	23	54.8	27
Surat	10.4	-79	85.5	-15	117	13
Tapi	1	-98	116.2	35	60.4	-43
Vadodara	0	-100	67.6	28	19.7	-68
Valsad	35.1	-66	388.2	183	127	-28
S K & Diu region						
Amreli	0.3	-99	11.9	-71	55.6	29
Bhavnagar	1.4	-95	12.1	-67	42.9	10
Botad	0	-100	30.5	-8	17.8	-48
Devbhoomi Dwarka	0.1	-99	0	-100	7.1	-86
Diu	15.2	-29	16.6	-81	102	23
Gir Somnath	2.4	-95	6	-92	96.8	-4
Jamnagar	0	-100	0	-100	30.2	-28
Junagarh	1.8	-95	2.4	-97	63	-31
Kutch	0	-100	0.1	-99	4.1	-86
Morbi	0	-100	0	-100	33.6	-14
Porbandar	0.1	-99	0.1	-99	32.2	-53
Rajkot	0	-100	2.2	-95	28	-40
Surendranagar	0	-100	8.2	-83	10.4	-69
Maharashtra						

Konkan & Goa						
Mumbai City	145.6	-14	327.6	76	183.8	-9
Mumbai Suburban	130.5	-16	335.1	96	302.6	42
North Goa	252.6	-3	288.8	8	218.3	-29
Raigad	154.7	-11	419.6	85	258.1	-13
Ratnagiri	169.9	-24	560.6	109	261	-16
Sindhudurg	291.8	16	419.1	58	229.8	-16
South Goa	204.1	-19	211.2	-7	182	-31
Thane	86.3	-23	335.5	94	233.1	8
Madhya Maharashtra						
Ahmednagar	17.9	-35	93.3	243	13.5	-43
Dhule	0	-100	77.8	111	8.2	-78
Jalgaon	23	-32	63.8	48	29.6	-30
Kolhapur	27.1	-69	127.8	15	83.3	-50
Nandurbar	0.3	-99	70.3	58	12.2	-78
Nasik	12	-70	109.5	125	28.5	-50
Pune	12.1	-63	97	100	46.4	-30
Sangli	6.3	-78	29.2	9	4.8	-85
Satara	17.6	-51	64.2	65	27.2	-51
Solapur	0.8	-97	52.4	143	15.1	-19
Marathwada						
Aurangabad	18.3	-50	67	83	14.5	-54
Beed	6.8	-80	61.5	103	2.2	-92
Hingoli	0.2	-99	93.2	52	3.8	-93
Jalna	7.7	-82	30.9	-15	5.8	-83
Latur	2	-95	74.9	83	10.6	-74
Nanded	4	-91	60.3	31	18.1	-62
Osmanabad	0.5	-99	61	95	5.4	-81
Parbhani	4.4	-91	47.1	7	18.7	-57
Vidarbha						
Akola	12.4	-69	101.6	114	38.9	-7
Amraoti	7.2	-81	57.6	20	48.9	5
Bhandara	5.8	-85	8.7	-87	122.2	59
Buldhana	10.7	-71	50.1	1	14.9	-63
Chandrapur	2.5	-95	22.7	-68	83.9	4
Gadchiroli	4.7	-92	42.4	-44	102.8	14
Gondia	9.4	-77	7.2	-90	93.8	9
Nagpur	9.5	-73	25.4	-62	108.1	82
Wardha	3.2	-92	31.5	-53	75	52
Washim	14.7	-69	88.8	37	46.4	-17
Yeotmal	6.4	-86	41.1	-33	44.5	-19


Odisha						
Angul	0.1	-99	52.5	-20	71	38
Balasore	0.2	-99	164.5	155	42.8	-35
Bargarh	0	-100	30.7	-47	60	-21
Bhadrak	0	-100	92.3	44	17.8	-68
Bolangir	1.8	-97	22.2	-70	51.7	-35
Boudh	0	-100	21.5	-66	86.1	38
Cuttack	0.4	-99	72.9	6	57.5	-14
Deogarh	0	-100	84	-5	70.5	-18
Dhenkanal	0	-100	61.8	-17	57.1	-12
Gajapati	5.6	-90	27.7	-38	42.9	9
Ganjam	0.5	-99	11.7	-72	59.5	46
Jagatsingpur	0	-100	129.3	76	40.2	-7
Jajpur	0.1	-99	91	32	31.4	-44
Jharsuguda	3.1	-95	21.8	-74	55.5	-17
Kalahandi	8.9	-84	37.3	-61	42.1	-48
Kandhamal	1.5	-97	17.5	-72	51.3	-18
Kendrapara	0	-100	143.4	169	48.9	-24
Keonjhar	9.2	-86	92.7	39	60.3	7
Khurda	7.4	-86	48.8	-20	75.3	43
Koraput	21.6	-58	22.7	-68	34.4	-54
Malkangiri	1	-98	49	-46	134	88
Mayurbhanj	0.6	-99	108.4	30	40.4	-42
Nawapara	2.1	-96	30.1	-56	66.2	-6
Nawarangpur	17.7	-72	12.1	-88	70.7	-16
Nayagarh	0.2	-99	13.2	-80	76.6	61
Puri	0.2	-99	88.3	68	69.5	38
Rayagada	23.3	-56	42.2	-4	48.1	0
Sambalpur	1.7	-97	17.6	-80	54.6	-36
Sonepur	0	-100	9.3	-81	77.1	-14
Sundargarh	2.6	-96	55.6	-22	31.9	-56
West Bengal, Andaman & Nicobar Islands						
A & N ISLAND						
Nicobar	108.3	71	60.1	-19	52.2	-16
North & Middle Andaman	190.2	71	55.9	-47	65.4	-30
South Andaman	213.9	132	56.6	-49	70	-16
GWB						
Bankura	5.7	-88	78.8	23	55.3	-24
Birbhum	16.5	-67	32.5	-55	38	-48


Burdwan	2.7	-94	40	-36	56.9	-14
East Midnapore	0	-100	133	110	14.8	-79
Hooghly	0	-100	19.9	-77	39	-47
Howrah	0.2	-99	46	-31	24	-71
Kolkata	1.5	-98	235.9	217	32.9	-57
Murshidabad	31.9	-25	17.4	-73	24.8	-74
Nadia	0.9	-98	31.5	-52	40.5	-42
24 Pargana (N)	1.7	-97	112.6	60	40.8	-46
Purulia	10.1	-79	92.2	30	47.7	-33
24 Pargana (S)	1	-99	133.1	70	17.6	-84
West Midnapore	2.7	-95	73.2	7	42.8	-43
SHWB & Sikkim						
Cooch Behar	142.2	-33	131.8	-10	135.2	-32
Darjeeling	100	-23	99.7	-34	124.1	-22
East Sikkim	199.3	61	137.9	2	65.5	-38
Jalpaiguri	222.4	21	283.9	69	411.5	74
Malda	12.6	-78	24.1	-63	36.3	-51
North Dinajpur	42.3	-38	22.3	-82	48.1	-55
North Sikkim	230.2	82	159.5	33	326.6	141
South Dinajpur	18.1	-79	3.6	-95	46.7	-39
South Sikkim	116.2	-6	178.2	31	68.1	-36
West Sikkim	52.3	-59	160.3	34	126	-7
Karnataka						
Coastal Karnataka						
Dakshina Kannada	297.6	17	320.4	16	227.8	-26
Udupi	263.9	-7	324.1	8	243.5	-24
Uttara Kannada	165.5	-18	163.2	-21	179.5	-29
N I Karnataka						
Bagalkote	3.8	-81	11	-36	6	-46
Belagavi	12	-59	34.6	-1	21.2	-59
Bidar	0	-100	29.1	-25	2.3	-93
Dharwad	11.2	-58	15.1	-44	4.7	-87
Gadag	6.9	-60	2.2	87	4.2	-70
Haveri	10.8	-58	15.6	45	6.4	-85
Kalaburgi	2.8	-91	29.3	3	12.4	-61
Koppal	37.6	127	6.9	-55	0.5	-95
Raichur	8.5	-55	1	-95	5.9	-64
Vijayapura	0	-100	7.5	-62	13.2	-16
Yadgir	2.3	-92	7	-82	16.2	-31
S I Karnataka						
Ballari	1.3	-93	0.3	-98	2	-84


Bangalore Rural	8	-41	2.7	-78	5.6	-39
Bangalore Urban	17	12	6.6	-40	3.8	-61
Chamarajanagar	5.5	-61	1.6	-85	2.6	-80
Chikaballapur	2.9	-78	5.1	-55	6.4	-44
Chikkamagaluru	62.6	-34	67.5	-43	94.1	-45
Chitradurga	0.1	-99	5.7	-36	5.6	-35
Davangere	1.5	-91	7.2	57	5.2	-74
Hassan	20.9	-35	12.4	-61	28.3	-41
Kodagu	212.6	54	115.3	-26	113	-53
Kolar	3.7	-72	3.3	-96	17.5	104
Mandya	9.4	-13	8	-69	12.5	127
Mysuru	14.3	-21	10.4	-37	18.4	-18
Ramanagara	20.8	42	13.6	13	11.3	36
Shivamogga	51.8	-39	68.1	-34	60.7	-61
Tumakuru	3	-77	2.6	-73	17.5	97
Kerala						
Alappuzha	143.7	13	142.8	13	53.6	-63
Kannur	255.5	18	174.6	-20	205	-31
Ernakulam	214.6	31	189.2	16	91.4	-50
Idukki	134.9	-11	120.7	-32	103.3	-51
Kasaragod	182.3	-28	260.1	-1	189.6	-32
Kollam	105.7	14	76.8	-30	63.9	-39
Kottayam	199.7	39	183.9	18	68.4	-58
Kozhikode	311.2	42	210.6	-1	158	-39
Malappuram	301.3	82	115.5	-28	88.6	-59
Palakkad	196.2	68	84.9	-31	74.6	-53
Pathanamthitta	179.7	44	104.5	-20	56.2	-61
Thiruvananthapuram	71.4	10	46	-28	16.2	-78
Thrissur	196.3	26	95.9	-47	78.1	-62
Wayanad	236.7	46	71.1	-64	102.3	-67
Tamil Nadu						
Ariyalur	2.5	-80	0	-100	29.4	313
Chennai	12.6	-41	3.3	-81	55.4	214
Coimbatore	30.9	312	15.7	96	18.1	83
Cuddalore	25.6	126	3.1	-66	22.8	135
Dharmapuri	0	-100	1.4	-83	39.2	468
Dindigul	6.5	-23	0.7	-92	27.8	349
Erode	6.5	18	0.3	-93	30.1	759
Kanchipuram	7.2	-61	4.5	-77	31.6	114
Kanyakumari	29.1	-18	27.4	-31	5.5	-85
Karaikal	4.4	-37	0.1	-98	5	-25


Karur	7.2	67	0	-100	24.2	2098
Krishnagiri	2.8	-75	7.9	4	9.5	32
Madurai	8.5	-31	0.3	-97	44.2	356
Nagapattinam	27.8	219	0	-99	14.3	72
Namakkal	15.7	53	3.4	-56	31	399
Nilgiris	44.9	8	16	-67	31.4	-51
Perambalur	5.3	-18	2	-60	31.8	622
Puducherry	3.3	-70	0.8	-92	40.3	374
Pudukottai	13	18	12.3	48	105.2	1056
Ramanathapuram	3.9	-6	0.3	-91	15.3	488
Salem	16	6	9.7	-27	59.4	333
Sivaganga	13.1	28	0	-100	66.5	836
Thanjavur	13.4	34	1.5	-79	41.3	650
Theni	14.8	269	9.5	107	7.3	25
Tirunelveli	15.2	108	3	-70	0.5	-95
Tirupur	2.1	-59	1.9	-48	1.9	-43
Tiruvallur	10.7	-46	6.4	-68	48.9	175
Tiruvannamalai	8.5	-41	0	-100	72	635
Tiruvarur	10.9	19	1.5	-77	52.6	575
Toothukudi	0.2	-86	0	-100	8	474
Trichy	7.2	4	0	-100	70.6	2513
Vellore	11.6	-24	0.7	-95	60.2	374
Villupuram	5.5	-53	2.8	-75	18.3	55
Virudhunagar	4.5	-28	0	-100	44	1812
Andhra Pradesh						
Coastal Andhra Pradesh						
East Godavari	0	-100	12.6	-98	111.1	141
Guntur	8.1	-62	9.5	-60	43	48
Krishna	2.1	-93	13.9	-62	69.7	46
Nellore	7	-51	9.7	-39	12.7	-20
Prakasam	2	-86	5.3	-67	33.2	94
Sirkakulam	9.3	-78	4.9	-88	50.4	13
Visakhapatnam	12.1	-69	41	9	52.8	50
Vizianagram	17.7	-53	26.8	-29	32.2	-26
West Godavari	0	-99	15.4	-61	93.5	85
Rayalaseema						
Anantapur	6.6	-48	1.6	-82	9.2	14
Chittoor	10.8	-35	6.8	-49	37.3	199
Cuddapah	0.5	-97	5.1	-67	6.7	-44
Kurnool	2.6	-86	1.1	-95	4.1	-76
Telangana						


Adilabad	4.7	-92	48.1	-22	51.5	-17
B. Kothagudem	0.2	-99	33.9	-39	72.4	44
Hyderabad	0.8	-97	51.9	47	2.6	-91
J. Bhupalpally	0.4	-99	29.9	-50	61.7	-14
Jagtial	0	-100	71.9	67	30	-44
Jangaon	0	-100	28.3	-11	44.2	47
Jogulamba Gadwal	8.5	-64	7.9	-54	16.7	5
Kamareddy	2.3	-95	49.2	20	33.7	-40
Karimnagar	3.2	-92	35.8	-9	44.9	-12
Khammam	0	-100	38.2	-3	48.6	5
Kumaram Bheem	10	-77	53.6	-24	58.4	-2
M. Malkajgiri	0	-100	39.7	0	9.4	-72
Mahabubabad	0	-100	71.7	46	58.4	18
Mahabubnagar	9.9	-56	34.2	14	5.5	-82
Mancherial	3.1	-94	43.1	-19	58.9	-15
Medak	0	-100	89.7	82	25.8	-53
Nagarkurnool	0.3	-98	9.1	-60	3	-89
Nalgonda	4.9	-78	48.5	73	12.6	-48
Nirmal	0.5	-99	50.9	-7	11.4	-78
Nizamabad	5	-89	63.2	28	27.6	-53
Peddapalle	11.8	-78	45	-19	59.5	-7
Ranjanna Sircilla	0	-100	17.9	-53	27.2	-45
Rangareddy	2.2	-92	32.8	21	7	-74
Sangareddy	0	-100	33	-27	3.5	-91
Siddipet	0	-100	36.5	28	29.6	-23
Suryapet	3.6	-87	78.6	107	16.6	-52
Vikarabad	1.9	-94	29.4	-21	6.2	-85
Wanaparthy	21.4	18	7.8	-69	0	-100
Warangal_Rural	0.6	-99	30.6	-36	43	-19
Warangal_Urban	0	-100	41.4	4	57.9	13
Y. Bhuvangiri	0	-100	29.6	6	19.3	-24

 **L. Excess(+60% or more)**

 **Excess (+20% to +59%)**

 **Normal (+19% to -19%)**

 **Deficient (-20% to -59%)**

 **L. Deficient (-60% to -99%)**

 **No Rain**

 **No Data**