

Week by Week Rainfall Distribution from 24.07.19 to 07.08.19

Sub-Divisions	24.07.19		31.07.19		07.08.19	
	Actual (mm)	% dep.	Actual (mm)	% dep.	Actual (mm)	% dep.
Arunachal Pradesh						
Anjaw	54.2	-67	123.4	-1	34.1	-55
Changlang	99.3	-27	144.6	49	19.4	-75
Dibang Valley	10.5	-85	77.8	19	33.4	2
East Kameng	17	-81	14.1	-82	13.8	-73
East Siang	256.8	-2	153.8	-27	12.2	-92
Kurung Kumey	130.8	18	116.2	31	28.4	-47
Lohit	134.9	14	137.6	40	47.4	-37
Lower Dibang Valley	132.5	29	233.9	151	54.8	-27
Lower Subansari	17.6	-62	44.6	-14	63.8	2
Papumpare	177.2	20	96	1	98	-13
Tawang	45.6	-62	65.6	-37	71.6	-29
Tirap	34.4	-82	157.7	-7	56.4	-42
Upper Siang	64.3	-40	94	-4	29.8	-32
Upper Subansari	116.7	104	25	-55	5.8	-85
West Kameng	26.3	-78	85.4	-18	42.9	-58
West Siang	277.6	82	69	-56	20.2	-79
Assam & Meghalaya						
Assam						
Baksa	183.9	112	23.8	-66	33.2	-32
Barpeta	362.2	114	65.1	-49	19.3	-77
Bongaigaon	360.6	119	55.6	-61	15	-81
Cachar	149.5	16	86.8	-21	95.1	-8
Chirang	530.4	285	55	-59	37.7	-54
Darrang	2.6	-96	11.1	-78	3.5	-94
Dhemaji	243.5	123	267.9	228	120.2	33
Dhubri	177.6	32	54.2	-54	55.2	-40
Dibrugarh	80.8	-33	174.1	76	49.5	-39
Goalpara	27.3	-78	86.5	-15	6.1	-91
Golaghat	29.2	-59	60.6	-1	32	-41
Hailakandi	61.6	-47	92.7	3	39.5	-59
Jorhat	42.9	-46	54.3	-27	64.5	-5
Kamrup(Rural)	36.4	-57	0.4	-99	52.8	-26
Kamrup(Metro)	6.2	-89	6.1	-89	59.3	-3
Karbi Anglong	4.8	-92	23.1	-60	21.7	-61
Karimganj	146.6	-8	154.6	50	97	-23
Kokrajhar	838.8	311	64.6	-57	73	-32

Lakhimpur	98.9	-23	149.6	15	33.5	-63
Morigaon	12	-83	66.4	-13	73	6
N.C.Hills	22.6	-66	79.5	45	56.9	-8
Nagaon	10.8	-85	62	6	67.7	11
Nalbari	187.9	96	19.2	-80	50.3	-22
Sonitpur	41.6	-55	145.4	87	24.1	-52
Sibsagar	36.2	-54	115.4	63	46	-33
Tinsukia	136.5	18	115.8	19	43.8	-41
Udalgiri	87.2	-4	183	174	129.4	98
Meghalaya						
East Garo Hills	296	211	66	-47	17.8	-82
East Khasi Hills	434.7	22	315.4	-7	132.8	-43
Jaintia Hills	260.6	-26	139.8	-63	33.9	-85
Ribhoi	34.1	-69	22.3	-78	6	-91
South Garo Hills	65	-46	67	-48	36.3	-65
West Garo Hills	82	-32	46.1	-64	60.3	-42
West Khasi Hills	96.1	-61	66.6	-72	58.8	-54
NMMT						
Mizoram						
Aizwal	54.2	-44	124	25	57.8	-42
Champhai	91	12	86.5	7	66.8	-5
Kolasib	65.5	-42	112.1	11	98.4	-16
Lawngtlai	173.1	83	36.1	-70	50.7	-45
Lunglei	293.1	181	82.3	-26	27.2	-76
Mamit	14.5	-82	60.3	-38	7.4	-94
Saiha	221.2	109	67.6	-36	81.4	-10
Serchhip	75.5	-27	27.3	-71	9.6	-88
Manipur						
Bishnupur	19.4	-65	84.2	59	15.2	-88
Chandel	0	-100	13.2	-89	23.7	-75
Churachandpur	22.6	-75	57.9	-39	3.4	-96
Imphal East	14.7	-81	63.8	-5	33.2	-43
Imphal West	68.1	46	57.1	18	61.7	48
Senapati	11.6	-86	34	-57	117	40
Tamenglong	86.6	-77	64.2	-87	28.5	-94
Thoubal	1.8	-95	61.4	44	9.7	-79
Ukhrul	21.6	-62	50.2	-24	32.4	-39
Nagaland						
Dimapur	36.7	-51	78	18	46.5	-37
Kephire	24.8	-48	19.8	-55	54.1	77
Kohima	28.2	-63	74.9	13	156.5	111

Longleng	13	-85	30	-67	0	-100
Mokokchung	43.2	-50	145.9	61	65.8	-16
Mon	7.5	-91	25	-59	3.5	-92
Paren	6.5	-84	164.6	139	94.2	129
Phek	24	-60	32	-38	67	83
Tuensang	87	1	29	-68	145	85
Wokha	6	-93	34.1	-52	33.1	-56
Zunheboto	47	-46	46	-49	70	-11
Tripura						
Dhalai	107.6	21	86.7	-22	35.8	-63
NorthTripura	67.3	-14	118.5	50	37.9	-58
SouthTripura	67.4	-42	91.3	-12	9.1	-90
West Tripura	19.3	-79	95.5	7	20.1	-72
Himachal Pradesh						
Bilaspur	32.3	-50	142.6	74	93.2	8
Chamba	18.2	-84	68.5	-35	40	-60
Hamirpur	50	-42	237.2	143	76.3	2
Kangra	50.9	-64	191	26	122	-23
Kinnaur	1.9	-90	3.3	-80	2.9	-81
Kullu	32.8	-25	76.9	78	24.9	-42
Lahaul and Spiti	3.5	-90	4	-87	3	-90
Mandi	24.6	-75	149.4	41	60.8	-39
Shimla	24	-57	109.5	119	37.1	-33
Sirmaur	12.1	-90	147.6	17	97	-12
Solan	24.9	-73	96.2	19	37.3	-58
Una	50.2	-26	122.3	87	181.4	155
Punjab						
Amritsar	12.9	-72	36.6	-28	27.7	-46
Barnala	0	-100	12	-55	0	-100
Bhatinda	15.7	-46	24.3	-7	4.5	-88
Faridkot	4.9	-82	1.1	-96	29.4	11
Fatehgarh Saheb	4	-88	10.2	-82	34.5	-21
Ferozpur	8.4	-77	28.2	3	18.1	-40
Gurdaspur	0.8	-99	154.7	79	42.2	-51
Hoshiarpur	10.8	-83	61.3	-4	55.1	-14
Jalandhar	9.8	-83	14.7	-71	53.5	-2
Kapurthala	32.5	-15	45.4	42	126.8	328
Ludhiana	10	-75	32.3	-20	46.7	12
Mansa	1.2	-96	22.8	8	0	-100
Moga	36.2	36	8.1	-69	2.6	-91
Muktesar	33.1	2	71.7	283	61	92

Nawashahar	29.1	-52	12.1	-81	50.1	-25
Patiala	18.1	-58	36.6	-27	38.4	-36
Ropar	27.7	-56	63.7	-9	71	-2
Sangrur	2.1	-94	10.7	-69	6.3	-86
Sas Nagar (Mohali)	0	-100	18	-63	50.5	-21
Tarn Taran	0	-100	53	60	0	-100
Haryana, Chd, Delhi						
Haryana						
Ambala	0.3	-99	17.3	-77	22.5	-72
Bhiwani	20.4	-35	54.3	76	20.1	-36
Chandigarh	1.4	-97	44.3	-41	11.3	-87
Faridabad	62.4	59	81.3	73	22.3	-65
Fatehabad	4.3	-84	14	-30	5.3	-83
Gurgaon	36.5	-9	71	91	44.3	-17
Hissar	9.7	-71	22.2	-18	11.1	-63
Jhajar	40	35	22.5	-31	11.2	-72
Jind	18.7	-38	5.8	-78	23.2	-43
Katihah	5.7	-78	19.7	-35	6.3	-81
Karnal	36	17	30.2	-23	48	14
Kurukshetra	12.3	-70	69	79	5	-87
Mahendragarh	50.8	20	39.8	27	5.4	-85
Mewat	15.5	-56	89	124	29	-41
Palwal	9.3	-68	49.3	43	47.8	5
Panchkula	9.4	-88	23.2	-73	45.6	-49
Panipat	21.3	-28	14.8	-61	46.3	18
Rewari	86.3	94	44.8	50	26.4	-51
Rohtak	31.2	-24	7.4	-81	5.9	-88
Sirsa	5.7	-73	40.8	89	11.6	-28
Sonepat	20.3	-51	17.5	-64	30	-48
Yamunanagar	28.4	-60	41.1	-49	78.8	23
Delhi						
Central Delhi	**	**	**	**	**	**
East Delhi	11	-78	39.5	-32	47.8	-41
New Delhi	57.9	95	26.2	-37	27.1	-56
North Delhi	66	69	57.9	120	65.6	-17
North East Delhi	51.5	4	23.9	-59	49.6	-39
North West Delhi	1	-97	0	-100	5.5	-88
South Delhi	130.9	165	49.8	-14	25.1	-69
South West Delhi	61.7	68	27.3	-23	34.9	-40
West Delhi	5	-88	55	44	10	-86
Jammu & Kashmir						

Anantnag	12.9	-30	31	45	14.3	-41
Badgam	7.7	-44	22.3	35	13.7	-4
Bandipore	2.5	-76	25	116	13	-22
Baramula	15.8	-1	45	149	13	-12
Doda	19.1	-42	41.5	6	38.1	-1
Ganderbal	6.8	-43	35.2	99	11.1	-42
Jammu	3.7	-96	128.7	0	21.4	-78
Kargil	0	-100	5.6	81	0	-100
Kathua	3.9	-97	171	4	27.5	-79
Kistwar	**	**	**	**	**	**
Kulgam	28.4	24	68.2	121	10.4	-52
Kupwara	17.5	-10	49	74	3.7	-80
Ladakh(Leh)	3.1	36	1	-68	0.2	-84
Poonch	70	-4	55	-42	97	50
Pulwama	2.2	-76	17.3	56	9.9	-18
Rajouri	8.4	-88	29.4	-65	17.3	-79
Ramban	17.4	-41	97.7	166	22.4	-23
Reasi	59.6	-48	446.2	219	289	141
Samba	1.6	-98	247.4	92	76.7	-22
Shopian	**	**	**	**	**	**
Srinagar	5.8	-65	60	253	9.7	-44
Udhampur	39.5	-69	253.4	54	26.7	-81
East Madhya Pradesh						
Anuppur	27.9	-66	102.5	49	55.5	-35
Balaghat	32.9	-70	106	-3	119.4	23
Chhatarpur	25.9	-67	75	3	60.4	-36
Chindwara	20	-75	135.1	84	69.9	-14
Damoh	0.5	-99	108.5	24	67.5	-42
Dindori	92	10	147	80	113.6	5
Jabalpur	50.9	-32	98.3	8	117.9	5
Katni	33	-50	87.4	3	41.2	-60
Mandla	48.5	-44	149.4	49	133.2	28
Narsingpur	2.4	-97	195.4	165	84	-7
Panna	20.4	-76	28.1	-65	55.6	-45
Rewa	18.9	-72	83	9	107.6	43
Sagar	28.5	-69	74.9	-12	81.2	-26
Satna	49.8	-30	46.5	-42	59.1	-24
Seoni	22.6	-71	139.9	71	49.2	-42
Shahdol	1	-99	46	-27	33	-66
Sidhi	10.4	-84	41.6	-47	65	-7
Singrauli	0	-100	140.5	88	114.5	72

Tikamgarh	24.5	-72	91	34	89.5	5
Umariya	48.1	-33	73.8	5	95.5	-2
West Madhya Pradesh						
Agar	10.8	-83	155.8	86	167.5	128
Alirajpur	19.8	-71	36.3	-46	184.1	158
Asoknagar	17.3	-82	148	131	86.8	21
Barwani	42	-16	91.7	79	54.2	-8
Betul	33.3	-56	246.5	193	69.8	-12
Bhind	44.6	-21	74.5	45	58.9	8
Bhopal	28.8	-67	424.4	425	123.1	51
Burhanpur	16.8	-62	207.3	238	51.2	-12
Datia	21	-70	89.2	51	51	-32
Dewas	10.2	-85	198.8	160	30.3	-62
Dhar	23.3	-63	75.6	0	37.7	-50
Guna	30.5	-67	174.9	165	168.1	113
Gwalior	20.5	-66	50.6	-13	43.9	-35
Harda	16	-82	218.9	146	58.2	-41
Hoshangabad	14.7	-85	344.8	248	204.1	78
Indore	34.6	-46	123.2	55	38.6	-43
Jhabua	42.1	-30	36.5	-46	164.6	103
Khandwa	0.7	-99	220	209	25.3	-56
Khargone	19.5	-65	104	71	43.7	-27
Mandsaur	14.8	-78	207.6	155	192	178
Morena	23.2	-62	33.3	-40	66.9	3
Neemuch	29	-45	123.4	57	140.6	136
Raisen	19.3	-78	180.1	113	165.3	73
Rajgarh	27.7	-62	161.6	130	148	91
Ratlam	21.7	-71	93.9	3	65.5	-21
Sehore	4.4	-94	342.5	268	77	-17
Shajapur	26	-65	269.7	244	90	8
Sheopur Kalani	25.3	-57	231.4	264	26.5	-53
Shivpuri	9.3	-88	81	27	67.3	0
Ujjain	23.2	-61	117.4	49	54	-30
Vidisha	32.1	-65	138.4	67	77.8	-12
Chhattisgarh						
Balod	42.7	-36	80.3	19	31.4	-67
Baloda Bazar	26.1	-59	80.4	2	48.8	-26
Balrampur	18.9	-81	100.5	29	48.7	-53
Bastar	73	-26	318.2	328	191	106
Bemetara	8.4	-88	75.2	-7	36.9	-41
Bijapur	13.7	-87	506	306	480.7	259

Bilaspur	21.7	-72	96.6	23	58.5	-30
Dantewara	27.3	-78	339.6	302	306.9	150
Dhamtari	68.3	-9	80.4	-6	38.6	-46
Durg	29.1	-55	61.4	-2	5.3	-93
Gariaband	45.5	-39	110.5	28	31.9	-62
Janjgir	6.2	-92	70.2	-26	19.2	-79
Jashpurnagar	18.7	-83	65.2	-39	34.4	-64
Kabirdham	10.2	-83	125.2	88	79	24
Kanker	37.5	-64	185.6	79	101.3	-19
Kondagaon	90.1	11	211.5	145	49.6	-51
Korba	7.8	-93	56.6	-42	80.5	-16
Koriya	30.8	-63	59.9	-22	55.6	-39
Mahasumund	44.4	-42	109.1	31	35.6	-54
Mungeli	20.3	-74	78.1	-1	35.3	-47
Narayanpur	67.6	-35	294.4	229	175.9	72
Raigarh	9.7	-89	80.8	-12	11.4	-88
Raipur	29.8	-55	78.4	4	15.8	-81
Rajnandgaon	31.1	-59	111.6	52	58.4	-20
Sukma	38.3	-59	344.9	299	334.6	223
Surajpur	30.7	-64	105.9	32	37.8	-59
Surguja	31.3	-70	51.2	-35	38.3	-57
East Uttar Pradesh						
Allahabad	11.2	-77	88.9	27	72.7	32
Ambedkar Nagar	141	103	21	-67	38	-35
Amethi	21.2	-57	28.7	-53	34.6	-19
Azamgarh	8.9	-85	25.4	-59	10.8	-80
Bahraich	89.6	15	39.7	-46	48.7	-16
Ballia	17	-72	66.6	10	22.6	-53
Balrampur	51	-41	69.5	1	16.7	-59
Banda	46.2	-9	100.2	49	45.9	-30
Barabanki	91.7	41	72.7	13	24.2	-56
Basti	56.9	-14	35.7	-45	21.3	-58
Chandauli	0	-100	37.3	-45	4	-93
Chitrakoot	9.5	-81	171	199	29.5	-46
Deoria	56.5	-14	86.4	33	17.5	-65
Faizabad	45.6	-36	52.6	-22	23.5	-65
Farrukhabad	37.1	-19	82.5	33	28.2	-41
Fatehpur	4.1	-91	30.6	-51	40.9	-32
Gazipur	25.1	-51	27.9	-48	48.8	-19
Gonda	61.5	-12	31.2	-50	17.7	-74
Gorakhpur	46.1	-49	95.6	14	16.6	-80

Hardoi	9.6	-81	73	18	38.8	-7
Jaunpur	6.5	-84	22.1	-65	16.4	-67
Kannauj	13.1	-67	63.8	12	96.3	78
Kanpur City	24.4	-38	49.2	-19	18.6	-55
Kanpur Dehat	12.1	-78	29.5	-53	16.1	-75
Kaushambi	35.9	0	34	-38	22	-47
Kheri	12	-84	20.4	-71	17.9	-71
Kushi nagar	16.5	-74	42.5	-33	4	-93
Lucknow	32.9	-22	80.7	29	22.1	-56
Maharajganj	49	-44	48.3	-49	0	-100
Mau	13.5	-78	29.5	-51	24.5	-54
Mirzapur	19.2	-64	187.7	181	12.8	-79
Pratapgarh	12	-75	40.3	-42	39.3	-19
RaiBareilly	9.3	-73	37.5	-34	18.1	-55
Sant Kabirnnagar	15	-84	119	68	11	-84
Sant Ravidas Nagar	0	-100	51	-24	10	-82
Shrawasti	96.8	24	51	-30	40.4	-30
Sidharthnagar	41.7	-48	71.9	-12	8.3	-84
Sitapur	20.2	-70	50.2	-22	31.9	-24
Sonbhadra	15	-74	44.8	-26	82.3	33
Sultanpur	40.9	-19	75.8	8	50.5	-17
Unnao	6	-88	31	-45	4.8	-91
Varanasi	5.5	-90	44.2	-36	31.7	-51
West Uttar Pradesh						
Agra	20.9	-55	52.8	4	48.2	-21
Aligarh	3	-93	44.7	-18	76.5	41
Auraiya	9.1	-80	18.7	-64	42.9	-9
Badaun	26.8	-43	43.4	-36	41.3	-24
Baghpat	19.1	-38	53	14	17	-71
Bareilly	3.7	-94	114.4	49	110.4	88
Bijnor	3.3	-96	59.6	-35	105.1	36
Bulandsahar	1.3	-97	35.3	-36	38.8	-19
Etah	14.7	-60	51.7	20	101.5	110
Etawah	19	-61	68.4	38	16.2	-72
Firozabad	35.4	-33	32.5	-19	78.3	56
GBNagar	14	-60	73	64	69	28
Ghaziabad	10.8	-69	33.6	-24	33.9	-37
Hamirpur	28.2	-49	110.8	77	40.7	-29
Hapur	0	-100	73	25	147	111
Jalaun	10.9	-80	89	41	46	-34
Jhansi	7.6	-89	59.7	5	44.2	-29

Jotiba Phule Nagar	0.6	-99	15	-81	18.1	-64
Kanshiramnagar	1.3	-97	75	40	15	-70
Lalitpur	2.5	-97	58.5	-7	91	14
Mahamaya Nagar	12.5	-69	58.9	7	85	65
Mahoba	4.9	-91	26.8	-60	36.6	-30
Mainpuri	32	-29	40.5	-20	14	-74
Mathura	14.8	-67	35.3	-16	16	-69
Meerut	23.6	-58	102.3	49	84.3	34
Moradabad	18.9	-68	32.9	-57	46.4	-29
Muzzaffarnagar	30.9	-41	70.5	8	99.9	80
Pilibhit	7.4	-90	28.3	-68	52.3	-14
Rampur	10.5	-83	36.8	-53	58.1	-10
Saharanpur	2	-96	18.3	-71	15.3	-74
Sambhal	17.6	-66	42	-31	19.2	-66
Shahjahanpur	7.6	-90	51.2	-31	27.1	-50
Shamli	30	-29	6	-88	40	-23
Uttarakhand						
Almora	26.8	-53	60.3	-19	60.2	0
Bageshwar	35	-38	90	21	206	242
Chamoli	26.5	-63	55.7	-21	70.8	10
Champawat	22	-79	82.5	-22	209.1	139
Dehradun	15.8	-88	110.9	-23	62.9	-56
Garhwal Pauri	7.8	-91	47.6	-62	91.6	-20
Garhwal Tehri	4.3	-94	49.6	-50	40.4	-58
Haridwar	0.7	-99	43.8	-52	131.9	60
Nainital	37.6	-66	123.7	11	70.1	-34
Pithorgarh	28.8	-77	120.1	-10	145.7	28
Rudraprayag	78.8	-42	125	-4	144.9	12
Udham Sing Nagar	15.3	-79	22.2	-78	85.3	17
Uttarkashi	37.6	-53	106.2	-6	36.4	-61
Bihar						
Araria	6.8	-94	111.7	21	40.1	-49
Arwal	14.9	-71	56.9	6	11.5	-73
Aurangabad	24.7	-61	54	-22	85.2	57
Banka	62.8	7	79.1	30	15.1	-73
Begusarai	18.7	-72	41.7	-51	9.8	-85
Bhabua	12.3	-77	89.8	22	67.5	-5
Bhagalpur	38.8	-32	82.5	20	26.6	-60
Bhojpur	3.3	-95	56.2	-20	18	-63
Buxar	3.8	-93	34.2	-47	66.1	22
Darbhanga	31.5	-42	34.1	-57	35.6	-43

East Champaran	79.7	-4	113.9	28	6.7	-89
Gaya	28.5	-53	39.4	-38	35.6	-42
Gopalganj	35.3	-47	55.5	-19	38.3	-31
Jahanabad	14.5	-69	49.2	-4	31.5	-38
Jamui	81.7	30	72.2	21	27.5	-54
Kathihar	37.9	-48	27.3	-61	23.2	-61
Khagadia	40.3	-35	59.4	-9	22.8	-58
Kishanganj	136	2	74.3	-33	61.8	-36
Lakhisarai	33.9	-53	75.5	79	10.8	-80
Madhepura	19	-74	79.6	12	25.3	-59
Madhubani	54.9	-32	31.4	-64	17.1	-68
Monghyar	43	-35	114.8	39	9.6	-86
Muzaffarpur	50.3	-28	98.4	30	15.1	-72
Nalanda	16.3	-74	41.6	-37	24.8	-53
Nawada	104.6	84	60.5	10	32.9	-45
Patna	15.8	-77	21	-72	21.9	-58
Purnea	10	-91	35.3	-64	57.5	-30
Rohtas	40.6	-27	59	-18	84.2	33
Saharsha	16.1	-83	83.9	-15	71.4	16
Samstipur	44.4	-28	57.3	-24	36.3	-37
Saran	22.2	-62	25.2	-65	20.8	-63
Sheikpura	19.1	-61	86.7	51	47	-13
Sheohar	102.6	27	72.2	3	2.6	-95
Sitamarhi	92	14	73.1	-27	12.8	-77
Siwan	5.5	-90	68.7	-2	14.4	-75
Supaul	14.9	-83	72.8	-11	26.2	-53
Vaishali	42.3	-37	17.9	-78	39.1	-27
West Champaran	201.8	119	71.6	-40	56.9	-17
Jharkhand						
Bokaro	27.8	-59	81.6	21	34.3	-56
Chatra	6.3	-91	65.6	-3	51.2	-26
Deoghar	20.7	-74	76.3	37	7.6	-88
Dhanbad	27.5	-60	150.5	90	35.2	-54
Dumka	45.2	-36	81.6	20	30.2	-58
East Singbhum	22.1	-64	106.8	52	30.3	-67
Garhwa	0.6	-99	56	-13	51.2	-36
Giridih	26.4	-63	96.7	41	39.7	-39
Godda	23.3	-65	34.3	-45	4.2	-93
Gumla	15.4	-81	64.9	-23	40.1	-49
Hazaribagh	50.9	-28	58.2	-24	37.8	-51
Jamtara	50.3	-26	110.4	64	40.1	-41

Khunti	1.3	-99	84.5	-1	37.8	-60
Koderrna	75.6	49	93.7	100	33.9	-39
Latehar	0	-100	92.2	17	60.1	-27
Lohardagga	50.8	-34	87.8	28	67	-14
Pakur	29.5	-64	107.6	50	5.4	-92
Palamau	12.9	-80	94.5	42	101.4	51
Ramgarh	34.1	-57	90	39	42.4	-42
Ranchi	7.4	-90	66.8	-8	33.9	-56
Sahebganj	115.4	44	63.4	-22	15.6	-75
Saraikeela	7.1	-90	64.7	-11	57.7	-34
Simdega	37	-66	98.7	-5	71.9	-13
West Singhbhum	9.4	-85	81.6	12	17.5	-80
East Rajasthan						
Ajmer	22.8	-46	158.7	321	95.9	171
Alwar	30.5	-37	90.9	105	18.9	-64
Banswara	5.8	-91	29.1	-66	80.1	-3
Baran	17.9	-80	190.9	194	117.5	80
Bharatpur	33.9	-17	54.2	36	60.3	11
Bhilwara	23.4	-59	176.8	250	84.6	65
Bundi	5.2	-93	227.3	318	96	84
Chittorgarh	10.7	-82	97.8	38	117.9	91
Dausa	25.6	-60	106.2	132	52.4	-6
Dholpur	8.8	-82	61.8	39	79	39
Dungarpur	10.4	-76	16.1	-75	76.7	28
Jaipur	29	-50	215.6	405	87.1	91
Jhalawar	14.9	-82	133.8	95	135.8	76
Jhunjhunu	65.3	47	197.6	606	52.1	34
Karauli	16.2	-75	58.5	18	49.7	-23
Kota	8.8	-89	193.8	204	126	115
Pratapgarh	24.8	-55	88.4	-8	78.4	-9
Rajsamand	13.4	-66	99.6	120	43.7	1
Sawai Madhopur	11.5	-82	225.6	317	36.9	-37
Sikar	57.4	15	228.3	627	77.7	130
Sirohi	47.3	-35	81.4	-11	140.9	54
Tonk	9.2	-86	169.3	287	87.6	70
Udaipur	17.4	-62	23.7	-57	73.8	32
West Rajasthan						
Barmer	9.3	-54	59.6	178	11.2	-61
Bikaner	22.3	-22	25	45	51.3	188
Churu	41.3	11	92.4	283	48.9	61
Hanumangarh	28.4	1	30	51	18.7	-17

Jaisalmer	5.9	-57	18.7	56	12.3	-28
Jalore	22.3	-22	25.1	-44	33	-19
Jodhpur	13.5	-50	93.3	255	23.9	-11
Nagaur	28.7	-32	113	340	93.5	238
Pali	17.5	-58	119.6	184	52.6	26
Sri Ganganagar	15.1	-39	33.2	126	26.5	59
Gujarat Region						
Ahmedabad	11.4	-78	57.7	-3	111.9	76
Anand	6.6	-89	51.2	-22	273.2	330
Aravalli	39.8	-35	23.5	-73	116	39
Banaskantha	23	-48	63.5	6	35.4	-42
Bharuch	36.2	-36	182.3	184	307.4	451
Chhota Udepur	38.9	-49	67.5	-20	325.4	272
DNH	45	-76	508.3	150	709.7	305
Dahod	7.4	-87	29.3	-61	81.6	0
Daman	24.5	-87	234.6	15	1730	887
Dangs	55	-70	709.3	207	847	279
Gandhinagar	8.5	-87	27.8	-58	114.3	35
Kheda	10.6	-84	41.6	-46	235.8	234
Mahisagar	6.9	-87	15.9	-81	126.2	66
Mehsana	9.5	-81	15.7	-76	83.9	16
Narmada	64.7	-24	203	114	401.4	323
Navsari	66.8	-58	308.5	73	458	194
Panchmahal	13	-80	41.1	-50	283.3	201
Patan	12.3	-71	36	-37	56.1	14
Sabarkantha	13	-78	19.8	-74	160.9	78
Surat	65.4	-40	249.2	119	513.1	378
Tapi	103	-6	298.4	110	450.4	229
Vadodara	14.5	-79	55.9	-30	334	373
Valsad	48.3	-74	423.7	130	657.5	294
S K & Diu region						
Amreli	46.5	6	57.9	46	98	179
Bhavnagar	39.5	-1	73.8	74	89.2	110
Botad	19.3	-52	91	135	36.3	-12
Devbhoomi Dwarka	25.2	-55	102.3	155	4.6	-89
Diu	5.2	-92	69.9	36	116	203
Gir Somnath	77.3	-12	72.8	16	119.3	86
Jamnagar	32.5	-36	143.2	194	34.8	-30
Junagarh	94.9	12	79	25	153.1	112
Kutch	16.3	-61	88.8	122	6.2	-80
Morbi	37.6	-21	63.8	40	25.2	-44

Porbandar	33.6	-50	63.3	41	18.4	-64
Rajkot	58.8	20	87.3	53	39.5	-23
Surendranagar	30.4	-27	50.5	43	185.8	316
Maharashtra						
Konkan & Goa						
Mumbai City	259.4	76	275.5	92	266.8	105
Mumbai Suburban	115	-36	433.7	137	473	205
North Goa	403	61	252.8	-2	523.9	139
Raigad	95.9	-63	746	158	849.5	245
Ratnagiri	297	13	562.8	106	749.8	211
Sindhudurg	302.6	26	351.7	41	604.9	216
South Goa	314	34	208.3	-11	369.7	82
Thane	108.1	-45	732.4	248	644.1	217
Madhya Maharashtra						
Ahmednagar	44.6	119	36.4	61	51	150
Dhule	64.9	82	91.8	115	106.6	173
Jalgaon	53.9	35	99.8	106	72.4	33
Kolhapur	71.3	-56	324.4	105	670.3	364
Nandurbar	62	-2	191	153	327.8	342
Nasik	71.1	7	249.4	201	385.9	417
Pune	41.8	-35	348.7	358	338.8	423
Sangli	35.7	21	90.5	159	166.7	408
Satara	33.6	-52	200	161	366.5	449
Solapur	24.1	2	17.1	-30	24.2	-1
Marathwada						
Aurangabad	38.7	15	58.9	41	41.2	12
Beed	16.1	-51	29.2	-4	11.4	-55
Hingoli	44.8	-15	111.8	91	111.6	91
Jalna	19.1	-48	61.4	35	16.4	-58
Latur	34.7	-18	29.5	-40	64.1	30
Nanded	55.8	-10	114.4	78	123	112
Osmanabad	29.4	-10	30.3	-20	49.8	51
Parbhani	19.3	-57	65.5	-7	61.4	33
Vidarbha						
Akola	37.2	-35	154.2	203	46.5	-21
Amraoti	28.6	-55	210.8	197	49.4	-36
Bhandara	13.4	-83	189.3	107	114.1	11
Buldhana	28.6	-31	108	125	53.9	-9
Chandrapur	18.5	-78	222.6	165	158.1	75
Gadchiroli	16	-85	280.4	179	222.1	96
Gondia	19.5	-79	159	73	101.1	5


Nagpur	37.2	-42	202.8	192	90.5	18
Wardha	42	-30	220.5	230	83.2	10
Washim	21	-67	102	87	52.3	-20
Yeotmal	13.7	-80	138.7	149	56.6	-17
Odisha						
Angul	15.3	-83	103.5	24	35.7	-59
Balasore	8.7	-89	100.5	26	47.1	-47
Bargarh	24.5	-72	147.9	40	16.9	-79
Bhadrak	4.3	-94	39	-47	59	-30
Bolangir	47.9	-46	109.2	15	31.2	-65
Boudh	16.9	-79	146.4	96	77.3	-23
Cuttack	20	-75	135.5	54	91.1	-5
Deogarh	17.2	-82	105.7	10	19.1	-82
Dhenkanal	40.8	-54	89.3	1	68.9	-19
Gajapati	69.4	1	56.7	-18	135	71
Ganjam	64.3	20	83.3	32	133.7	102
Jagatsingpur	6.8	-90	149.8	81	82.9	-14
Jajpur	19.6	-79	72.8	-25	60.9	-43
Jharsuguda	30.4	-67	87.9	4	27.2	-69
Kalahandi	39.9	-53	150.8	68	171.7	65
Kandhamal	47.1	-38	116.7	29	215.1	129
Kendrapara	11.3	-86	62.8	-24	44.5	-57
Keonjhar	41.1	-47	92.6	22	43.7	-54
Khurda	47.3	-35	126.7	59	100.5	17
Koraput	68.7	-17	225.2	130	234.5	121
Malkangiri	3.6	-96	212.2	88	313.6	162
Mayurbhanj	20.3	-77	112.6	36	83.6	-11
Nawapara	31.1	-57	108.6	51	38.2	-47
Nawarangpur	69.7	-36	233.4	137	115.7	7
Nayagarh	34.2	-51	94.3	3	108.6	24
Puri	23.5	-60	209.8	196	155.1	87
Rayagada	36.1	-50	115.5	53	223.7	214
Sambalpur	16.4	-83	98	2	32.6	-70
Sonepur	13.4	-85	162.2	56	84.1	-18
Sundargarh	9.9	-89	94.3	12	29.9	-65
West Bengal, Andaman & Nicobar Islands						
A & N ISLAND						
Nicobar	137.3	93	0.4	-99	5.3	-90
North & Middle Andaman	100.6	0	111.5	5	190.1	85
South Andaman	56.4	-43	53.2	-49	60.4	-33
GWB						


Bankura	33.3	-58	126.5	68	61.7	-17
Birbhum	18.6	-75	76.7	16	49.7	-35
Burdwan	18.3	-69	80.3	23	63.9	-6
East Midnapore	15.1	-81	68.9	-13	27.1	-70
Hooghly	7.5	-90	32.2	-51	49.9	-25
Howrah	0	-100	25.2	-68	17	-84
Kolkata	7.1	-91	59.5	-35	38.3	-56
Murshidabad	37.1	-33	73.8	7	5.9	-91
Nadia	10.9	-82	50	-10	39.6	-22
24 Pargana (N)	1.3	-98	50.4	-33	48.8	-39
Purulia	9.9	-84	99	74	80.4	-5
24 Pargana (S)	6.1	-94	107.6	6	21.9	-79
West Midnapore	8.5	-88	63.1	-28	48.6	-43
SHWB & Sikkim						
Cooch Behar	384.9	115	42.9	-71	37.1	-73
Darjeeling	177.5	-10	142.1	-28	98.9	-28
East Sikkim	149.4	42	97.8	-15	105.5	2
Jalpaiguri	447	103	93.1	-53	37.9	-73
Malda	96.3	36	71.9	-2	34.1	-41
North Dinajpur	70.9	-18	23.2	-69	71.9	-1
North Sikkim	236.8	146	107.3	5	124.1	52
South Dinajpur	142.6	95	38.5	-53	13.1	-74
South Sikkim	98.3	-29	102.6	-23	29.5	-74
West Sikkim	148.6	40	75.1	-40	99.3	10
Karnataka						
Coastal Karnataka						
Dakshina Kannada	386.3	45	159.7	-40	342	46
Udupi	503.2	64	322.7	17	400.2	62
Uttara Kannada	282.6	17	273	26	439.8	114
NI Karnataka						
Bagalkote	33.8	130	18.9	17	41	121
Belagavi	29.5	-32	86.1	109	292	652
Bidar	57.8	16	20.4	-53	79.8	73
Dharwad	17.7	-50	41.6	17	161.7	365
Gadag	22.1	61	29	69	38.1	89
Haveri	38	6	37.3	10	158.7	325
Kalaburgi	35.7	-4	17.7	-51	89.4	136
Koppal	9.7	-43	13.9	-35	23.8	26
Raichur	20.6	-17	13.6	-53	15.3	-41
Vijayapura	29.3	75	15.6	-23	23	21
Yadgir	30.6	-19	32.2	-6	18.9	-48


SI Karnataka						
Ballari	4.6	-73	14.1	-37	16.6	-21
Bangalore Rural	19	-27	14.3	-45	6.8	-73
Bangalore Urban	33.8	35	13.8	-45	7.9	-71
Chamarajanagar	12	-36	5.4	-66	19.6	16
Chikaballapur	13.9	-30	16.7	-22	12	-47
Chikkamagaluru	106.5	-21	96.9	-29	292.1	120
Chitradurga	16.8	38	8.5	-37	39.4	144
Davangere	11.9	-50	19.3	-20	60	135
Hassan	24	-51	23.1	-57	101.2	111
Kodagu	177.1	-8	65.1	-66	394.4	136
Kolar	11.3	-51	6.4	-69	2.8	-86
Mandya	15.5	14	3.9	-69	16.1	6
Mysuru	38.7	57	9.8	-50	57.1	197
Ramanagara	17.8	-28	12.2	-43	13	-48
Shivamogga	112.5	-20	119.9	-10	401.2	193
Tumakuru	9.3	-52	9.8	-40	23.5	12
Kerala & Mahe						
Alappuzha	291.8	154	8	-92	41.5	-51
Kannur	521.3	150	128.4	-37	174.7	8
Ernakulam	372.2	160	30.6	-77	148.7	40
Idukki	357.9	120	37.6	-84	163.6	-5
Kasaragod	713.3	217	161.9	-26	178.7	-5
Kollam	180.1	117	5.7	-93	59.8	-4
Kottayam	369.2	194	11.9	-89	77.5	-20
Kozhikode	579.1	224	84.9	-59	219.8	53
Mahe	557	173	74	-61	139.6	-3
Malappuram	281.5	95	30.6	-81	189.4	66
Palakkad	192	76	24.6	-81	157.8	80
Pathanamthitta	288	168	0.7	-99	74.3	-12
Thiruvananthapuram	102.2	115	0.2	-99	30.2	-17
Thrissur	330	110	35.4	-79	177.8	40
Wayanad	178.5	-13	71.2	-69	252.3	37
Tamil Nadu						
Ariyalur	45	74	7.3	-53	0.8	-96
Chennai	56.1	168	77.9	167	3.8	-88
Coimbatore	29.9	-40	2.8	-95	76.9	92
Cuddalore	20.5	3	23.9	35	0	-99
Dharmapuri	12.5	-26	5.9	-69	3.6	-77
Dindigul	5.9	-65	5.3	-60	1.9	-86
Erode	9.6	-30	0.4	-95	3.5	-66


Kanchipuram	36.3	28	71	153	8.4	-73
Kanyakumari	26.5	8	0	-100	24.4	28
Karaikal	2.1	-89	0	-100	0.1	-99
Karur	8.8	-1	1.6	-78	0.2	-95
Krishnagiri	6.7	-63	8	-54	3.3	-78
Madurai	1	-94	5.5	-68	0.7	-95
Nagapattinam	9.2	-36	15.9	13	1.6	-90
Namakkal	0.5	-97	5.9	-62	0.9	-95
Nilgiris	35.3	-47	30.8	-53	137.7	145
Perambalur	2.8	-78	3.5	-75	0.5	-94
Puducherry	17.4	-31	21.5	-14	4.4	-82
Pudukottai	14.9	-17	17.5	18	0	-100
Ramanathapuram	5.3	-36	0.1	-99	1.9	-67
Salem	15.7	-32	12.7	-39	3.4	-82
Sivaganga	9.1	-47	45.3	132	2.7	-84
Thanjavur	14.6	-15	8.4	-42	0.4	-97
Theni	25.3	115	0.7	-94	18.1	86
Tirunelveli	7.4	-6	0	-100	23.8	324
Tirupur	1	-83	0	-100	4.6	-15
Tiruvallur	36	37	24.2	-4	3.4	-87
Tiruvannamalai	32.4	11	58.7	186	1.7	-94
Tiruvarur	33.3	83	3.2	-79	1.6	-89
Toothukudi	0.2	-95	0.1	-98	1.7	-5
Trichy	6.9	-50	6.9	-31	0	-100
Vellore	23.4	-17	37.5	37	3	-89
Villupuram	28	19	27.1	26	3.2	-85
Virudhunagar	0.7	-93	2.1	-75	0.9	-87
Andhra Pradesh						
Coastal A P & Yanam						
East Godavari	39.8	-20	140.8	210	160.2	254
Guntur	69.7	71	32.4	-11	49.7	57
Krishna	63.6	21	53.9	10	89.8	109
Nellore	60.9	159	12.8	-39	14.6	-30
Prakasam	65.8	142	26.9	13	19.7	-6
Sirkakulam	38.7	-18	58.8	31	81.4	60
Visakhapatnam	25	-44	70.4	91	74.9	104
Vizianagram	33	-30	73.2	71	59.9	39
West Godavari	50.1	-18	94	83	157.1	215
Yanam	98.6	78	90.8	121	83	101
Royalaseema						
Anantapur	14.5	-7	2	-86	3.1	-80


Chittoor	28.1	0	6.5	-71	4.8	-82
Cuddapah	42.1	66	4.3	-82	8	-65
Kurnool	35.2	31	20.2	-33	31.8	15
Telangana						
Adilabad	60.9	-30	220.9	183	168.1	138
B. Kothagudem	20.8	-72	155.7	91	238.5	221
Hyderabad	20.4	-55	28.8	-33	89.8	109
J. Bhupalpally	25.1	-75	243.7	125	303.5	204
Jagtial	63.5	-10	144.5	144	143.9	139
Jangaon	37.4	-34	95.5	59	127.5	178
Jogulamba Gadwal	30	2	32.1	-8	30.4	-5
Kamareddy	84.6	20	94.3	61	139.1	104
Karimnagar	57.2	0	134.9	149	124.5	178
Khammam	33.2	-49	119.4	75	125.2	110
Kumaram Bheem	48	-42	203.4	180	216.2	254
M. Malkajgiri	65.9	19	50.1	8	109.2	134
Mahabubabad	30.3	-54	109.3	55	200.1	232
Mahabubnagar	31.3	-22	45.3	13	56.8	61
Mancherial	31.9	-62	175.9	141	157.6	146
Medak	51.1	-18	58.7	6	124.8	106
Nagarkurnool	35.6	-8	43.6	16	58.7	83
Nalgonda	48.8	23	17.2	-47	29.5	-4
Nirmal	64.8	-15	169.9	130	144.9	118
Nizamabad	85.9	6	103.5	46	150	120
Peddapalle	26.4	-63	141.7	97	160	134
Ranjanna Sircilla	89.2	36	115.5	115	129	255
Rangareddy	26	-35	20.3	-41	67	129
Sangareddy	43.8	-24	25.4	-52	108.7	104
Siddipet	34.9	-32	85.9	103	114.8	145
Suryapet	36.1	-29	80.7	81	59	63
Vikarabad	34.4	-31	21.5	-58	117.1	153
Wanaparthy	13	-70	88.6	108	43	34
Warangal_Rural	29.4	-61	121.7	60	220.6	259
Warangal_Urban	52.7	-9	140.1	161	166	222
Y. Bhuvangiri	51.6	30	58.2	77	75.5	148

 L. Excess(+60% or more)

 Excess (+20% to +59%)

 Normal (+19% to -19%)

 Deficient (-20% to -59%)

 L. Deficient (-60% to -99%)

 No Rain

 No Data