

## Week by Week Rainfall Distribution from 25.04.18 to 09.05.18

Sub-Divisions	25.04.18		02.05.18		09.05.18	
	Actual (mm)	% dep.	Actual (mm)	% dep.	Actual (mm)	% dep.
<b>Arunachal Pradesh</b>						
Anjaw	**	**	**	**	**	**
Changlang	53.8	-49	48.2	-66	108.5	87
Dibang Valley	1	-98	0	-100	0	-100
East Kameng	18.5	-52	0	-100	8.8	-81
East Siang	73.5	40	19	-75	78.5	22
Kurung Kumey	110.3	72	15.7	-71	46.8	8
Lohit	127.8	73	13.9	-82	35.7	-51
Lower Dibang Valley	146.6	132	12.2	-88	82.3	144
Lower Subansari	**	**	**	**		
Papumpare	56.7	-28	14.5	-74	66	-40
Tawang	46	20	38	-25	52	-12
Tirap	11.6	-83	57.2	-35	39.4	-37
Upper Siang	72.6	-13	32	-72	0	-100
Upper Subansari	25.2	9	5.4	-82	1	-96
West Kameng	34.2	-11	31.8	-38	25.6	-57
West Siang	28.2	-39	24.7	-51	31.7	-34
<b>Assam &amp; Meghalaya</b>						
<b>Assam</b>						
Baksa	14.8	-67	10.6	-84	34	-57
Barpeta	43.5	-4	12.5	-82	54.3	-32
Bongaigaon	54.1	-2	36	-49	87.1	-19
Cachar	99	65	43.3	-41	187.5	114
Chirang	37.3	-32	15	-79	63.9	-40
Darrang	38.9	7	15.5	-77	0.5	-99
Dhemaji	32	-28	17	-70	27	-57
Dhubri	55.3	25	41.7	-33	88.5	19
Dibrugarh	47.1	-23	24.1	-60	74.9	9
Goalpara	72.8	37	55.5	-27	110.9	37
Golaghat	24.1	-24	4.6	-89	88.3	36
Hailakandi	68.1	19	47.5	-49	98.7	1
Jorhat	69.4	61	9	-86	42.9	-29
Kamrup(Rural)	25	-36	14.2	-77	37.8	-39
Kamrup(Metro)	44.6	15	11.6	-81	106.2	72
Karbi Anglong	25.1	-15	5.3	-84	1.4	-95
Karimganj	173.7	148	44	-61	122.4	-7
Kokrajhar	146.2	116	74.7	7	92.6	-12

Lakhimpur	83.4	88	2.1	-96	72	16
Morigaon	40.6	34	10	-77	12.2	-69
N.C.Hills	5.1	-91	27.2	-24	105	48
Nagaon	28.3	-16	35.6	-23	107	-72
Nalbari	51.3	49	15.6	-56	61.3	-25
Sonitpur	30.4	-11	18.8	-65	14.1	-77
Sibsagar	103.3	219	17.8	-59	19.4	-66
Tinsukia	84.7	60	47.5	-7	93.9	65
Udalgiri	27.6	-24	20.6	-69	26	-65
<b>Meghalaya</b>						
East Garo Hills	65.8	-3	37.8	-62	85.6	1
East Khasi Hills	72.1	4	58.6	-55	122.2	-20
Jaintia Hills	74	16	28	-73	80.6	-43
Ribhoi	21.1	-41	56.4	13	48.4	-34
South Garo Hills	63	36	58	-29	96	33
West Garo Hills	49.8	7	12.6	-85	102.2	42
West Khasi Hills	56.2	59	47.7	-46	92.8	45
<b>NMMT</b>						
<b>Mizoram</b>						
Aizwal	80.7	42	45.9	-38	94.1	29
Champhai	**	**	**	**	**	**
Kolasib	**	**	**	**	**	**
Lawngtlai	**	**	**	**	**	**
Lunglei	1	-97	2	-95	73.1	40
Mamit	**	**	**	**	**	**
Saiha	**	**	**	**	**	**
Serchhip	19	-48	52	26	111	128
<b>Manipur</b>						
Bishnupur	**	**	**	**	**	**
Chandel	**	**	**	**	**	**
Churachandpur	**	**	**	**	40.8	22.0
Imphal East	29.6	7	37.5	4	133.5	197
Imphal West	64.8	138	52.7	221	283.7	496
Senapati	38	96	33	14	110	164
Tamenglong	**	**	**	**	**	**
Thoubal	13	-39	56	405	116	370
Ukhrul	**	**	**	**	**	**
<b>Nagaland</b>						
Dimapur	13.3	49	11.6	65	34.2	0
Kephire	23	-34	5	-91	38	-32
Kohima	29.4	24	26.6	-17	115.4	271

Longleng	**	**	**	**	**	**
Mokokchung	**	**	**	**	**	**
Mon	**	**	47	74	63.8	-1
Paren	**	**	**	**	**	**
Phek	36	52	27	-15	62	-99
Tuensang	**	**	**	**	**	**
Wokha	1	-98	0	-100	**	**
Zunheboto	**	**	**	**	**	**
<b>Tripura</b>						
Dhalai	180.4	194	98.5	18	159	64
NorthTripura	11.5	75	34.5	-48	241	106
SouthTripura	165.6	270	108	77	169.2	119
West Tripura	90.1	74	96.2	39	122.5	51
<b>Himachal Pradesh</b>						
Bilaspur	6.9	40	8.4	28	12.5	161
Chamba	23.7	179	1.5	-88	45	462
Hamirpur	9.6	58	7.8	28	19.1	189
Kangra	9.8	43	4.3	-65	37.6	337
Kinnaur	16.8	40	0.6	-97	34	162
Kullu	34.5	134	0	-100	35.8	134
Lahaul and Spiti	24.3	20	0	-100	63.3	266
Mandi	14.2	84	10.1	-15	23.2	119
Shimla	7.2	-16	2.8	-76	46.2	242
Sirmaur	6.2	24	4	-6	34	466
Solan	5.1	19	6.2	-7	34.7	299
Una	2	-16	1.8	-55	10.7	39
<b>Punjab</b>						
Amritsar	0.9	-65	0	-100	5.1	55
Barnala	0	-100	0	-100	0	-100
Bhatinda	0	-100	0	-100	10	456
Faridkot	0.8	100	0	-100	4	33
Fatehgarh Saheb	0	-100	0	-100	1.7	-38
Ferozpur	0	-100	0	-100	0.3	-92
Gurdaspur	3.9	41	0.4	-94	12.7	209
Hoshiarpur	2.6	32	0	-100	1.6	-62
Jalandhar	0.1	-96	0	-100	2.3	-45
Kapurthala	0	-100	0	-100	4.8	13
Ludhiana	0.2	-85	0	-100	5.9	26
Mansa	0	-100	0	-100	1	-29
Moga	0	-100	0	-100	6.9	116
Muktesar	0	-100	0	-100	9.9	604

Nawashahar	0.6	-76	0	-100	6.8	41
Patiala	0.3	-72	0	-100	5.4	64
Ropar	2.8	84	0	-100	0.9	-77
Sangrur	0	-100	0	-100	4.7	51
Mohali	1	-17	0	-100	8	11
TarnTaran	0	-100	0	-100	1.5	25
<b>Haryana,Chd,Delhi</b>						
<b>Haryana</b>						
Ambala	0.2	-61	0	-100	8.9	162
Bhiwani	0	-100	0	-100	4.6	228
Chandigarh	2	-100	4	72	**	**
Faridabad	0	-100	0	-100	0.8	-58
Fatehabad	0	-100	0	-100	6	122
Gurgaon	0	-100	1	-66	0	-100
Hissar	0	-100	0	-100	0.3	-83
Jhajar	0	-100	0	-100	5.3	98
Jind	0	-100	0	-100	0	-100
Katihah	0	-100	0	-100	14.3	1088
Karnal	0	-100	0	-100	8.7	212
Kurukshetra	0	-100	0	-100	6.3	251
Mahendragarh	0	-100	0.8	-70	10.2	342
Mewat	0	-100	0	-100	2.8	206
Palwal	0	-100	0	-100	7.8	675
Panchkkula	3.3	317	1.5	-72	4.8	-24
Panipat	0	-100	0	-100	8.8	280
Rewari	0	-100	0	-100	3.5	218
Rohtak	0	-100	0	-100	0	-100
Sirsa	0	-100	0	-100	0.4	-56
Sonepat	0	-100	0	-100	4.4	52
Yamunanagar	0.5	-38	0.8	-88	11	17
<b>Delhi</b>						
Central Delhi	0	-100	1	-55	0	-100
East Delhi	**	**	**	**	**	**
New Delhi	0	-100	1.1	-52	19.3	542
North Delhi	0	-100	0	-100	2	-34
North East Delhi	**	**	**	**	**	**
North West Delhi	0	-100	0	-100	1	-67
South Delhi	0	-100	0.6	-75	0.8	-73
South West Delhi	0	-100	1.7	-23	4.9	62
West Delhi	0	-100	1	-55	17	467
<b>Jammu &amp; Kashmir</b>						

Anantnag	41.6	91	1.2	-96	41.7	107
Badgam	23.4	36	0	-100	17.2	5
Bandipore	75	241	0	-100	40	233
Baramula	71.3	224	0.7	-98	40.2	72
Doda	41.2	100	15.8	-41	55	189
Ganderbal	41.2	126	0	-100	21.5	51
Jammu	7.3	104	0	-100	8.3	51
Kargil	1.6	-73	0.4	-96	20	614
Kathua	3.6	44	0	-100	11.5	3433
Kistwar	**	**	**	**	**	**
Kulgam	48.8	124	0	-100	38.8	81
Kupwara	60.4	107	0	-100	26.9	33
Ladakh(Leh)	0.3	-70	0	-100	0	-100
Poonch	**	**	**	**	**	**
Pulwama	17.8	-7	0	-100	35.7	240
Rajouri	19.6	336	0	-100	15.2	347
Ramban	45.7	122	0	-100	44.3	199
Reasi	17.8	100	0	-100	24.5	400
Samba	5.7	57	0	-100	6.3	14
Shopian	**	**	**	**	**	**
Srinagar	52	186	0	-100	20.9	47
Udhampur	13.2	48	0.3	-98	27.3	179
<b>East Madhya Pradesh</b>						
Anuppur	0	-100	0.3	-95	8.6	52
Balaghat	0	-100	0	-100	0	-100
Chhatarpur	0	-100	0.9	350	3.1	340
Chindwara	0	-100	0	-100	0.3	-72
Damoh	0	-100	0	-100	0	-100
Dindori	0	-100	0	-100	0	-100
Jabalpur	0	-100	0.3	-58	0	-100
Katni	0	-100	1.2	500	0	-100
Mandla	0	-100	0	-100	0	-100
Narsingpur	0	-100	0	-100	0	-100
Panna	0	-100	0	-100	0	-100
Rewa	0	-100	7.2	1340	37.4	12366
Sagar	0	-100	0.3	-35	0	-100
Satna	0	-100	2.6	767	9.3	4550
Seoni	0	-100	0	-100	0	-100
Shahdol	0	-100	0	-100	0	-100
Sidhi	0	-100	2.6	550	18.6	
Singrauli	0	-100	0	-100	0	-100

Tikamgarh	0	-100	0	-100	0	-100
Umariya	0	-100	0	-100	0	-100
<b>West Madhya Pradesh</b>						
Agar	0	-100	0	-100	0	-100
Alirajpur	0	-100	0	-100	0	-100
Asoknagar	0	-100	3	200	0	-100
Barwani	0	-100	0	-100	0	-100
Betul	0	-100	0	-100	0	-100
Bhind	0	-100	0	-100	10.6	1667
Bhopal	0	-100	0	-100	0	-100
Burhanpur	0	-100	0	-100	0	-100
Datia	0	-100	0.3	-47	4.3	261
Dewas	0	-100	0	-100	0	-100
Dhar	0	-100	0	-100	0	-100
Guna	0	-100	0.4	0	0	-100
Gwalior	0	-100	5	614	5.6	141
Harda	0	-100	0	-100	0	-100
Hoshangabad	0	-100	0.4	33	0.2	-70
Indore	0	-100	0	-100	0	-100
Jhabua	0	-100	0	-100	0	-100
Khandwa	0	-100	0	-100	0	-100
Khargone	0	-100	0	-100	0	-100
Mandsaur	0	-100	0	-100	0	-100
Morena	0	-100	0	-100	1.8	94
Neemuch	0	-100	0	-100	0	-100
Raisen	0	-100	0	-100	0	-100
Rajgarh	0	-100	0	-100	0	-100
Ratlam	0	-100	0	-100	0	-100
Sehore	0	-100	0	-100	0	-100
Shajapur	0	-100	0	-100	0	-100
Sheopur Kalani	0	-100	0	-100	3.5	1067
Shivpuri	0	-100	0	-100	0	-100
Ujjain	0	-100	0	-100	0	-100
Vidisha	0	-100	0	-100	0	-100
<b>Chhattisgarh</b>						
Balod	0	-100	0	-100	1.5	-21
Baloda Bazar	0	-100	0	-100	25	1090
Balrampur	0	-100	7	159	14	1900
Bastar	3	-100	14.2	-16	14.4	-9
Bemetara	0	-100	4	90	27	694
Bijapur	15.6	174	1	-41	33.4	1236

Bilaspur	0	-100	7.1	87	4.9	81
Dantewara	1	-100	3	20	6	173
Dhamtari	0	-100	0	-100	4	54
Durg	0	-100	0	-100	0.8	-58
Gariaband	0	-100	0	-100	0	-100
Janjgir	0	-100	0.6	-63	1.2	-57
Jashpurnagar	0	-100	0	-100	5.5	-19
Kabirdham	0	-100	0	-100	10	245
Kanker	0.5	-93	0	-100	2.4	-49
Kondagaon	13	165	79.8	1253	4.4	42
Korba	0	-100	4	264	0	-100
Koriya	0	-100	0	-100	0	-100
Mahasumund	0	-100	12.2	835	9.5	692
Mungeli	0	-100	0	-100	0	-100
Narayanpur	0	-100	0	-100	0	-100
Raigarh	0	-100	7	80	1.8	-62
Raipur	0	-100	3.7	26	9.3	222
Rajnandgaon	0	-100	0.2	-89	4	89
Sukma	6.7	-2	0	-100	0	-100
Surajpur	0	-100	0	-100	4.2	100
Surguja	0	-100	6.6	175	21.3	395
<b>East Uttar Pradesh</b>						
Allahabad	0	-100	0	-96	25.8	2767
Ambedkar Nagar	0	-100	0	-100	0	-100
Azamgarh	0	-100	38.7	1583	0	-100
Bahraich	0	-100	1.7	-45	9.6	109
Ballia	0	-100	15.1	-100	0.7	-74
Balrampur	0	-100	0	-100	4	8
Banda	0	-100	3.3	567	34	2986
Barabanki	0	-100	18.5	929	3.2	14
Basti	0	-100	16.5	617	0	-100
Chandauli	0	-100	0	-100	0	-100
Deoria	0	-100	10.5	192	5	35
Faizabad	0	-100	0	-100	0	-100
Farrukhabad	0	-100	0	-100	0	-100
Fatehpur	0	-100	0	-100	8.5	1317
Gazipur	0	-100	11	340	0	-100
Gonda	0	-100	10.9	421	5.5	72
Gorakhpur	0	-100	12.5	247	14.1	281
Hardoi	0	-100	1.7	6	0	-100
Jaunpur	0	-100	1.6	-23	2.3	17

Kannauj	0	-100	0	-100	0	-100
Kanpur City	0	-100	0	-100	11.5	1054
Kanpur Dehat	0	-100	0	-100	6.8	1600
Kaushambi	0	-100	0	-100	11	588
Kheri	0	-100	3.4	-9	5.5	49
Kushi nagar	0	-100	1.5	-76	2.8	-59
Lucknow	0	-100	0.4	-69	1.7	52
Maharajganj	0	-100	8.7	40	16	119
Mau	0	-100	4	67	0	-100
Mirzapur	0	-100	0	-100	14	678
Pratapgarh	0	-100	2	25	7.7	1178
RaiBareilly	0	-100	0	-100	4.6	469
Sahuji Maharajnagar	0	-100	0	-100	7	678
Sant Kabirnagar	0	-100	0	-100	0	-100
Sant Ravidas Nagar	0	-100	0	-100	0	-100
Shrawasti	0	-100	0	-100	28.2	513
Sidharthnagar	0	-100	6.5	63	9	157
Sitapur	0	-100	11.7	483	0.3	-90
Sonbhadra	0	-100	0.6	-54	16	596
Sultanpur	0	-100	3.9	46	0.4	-76
Unnao	0	-100	0.4	-76	1.3	4
Varanasi	0	-100	0.3	-90	6.7	454
<b>West Uttar Pradesh</b>						
Agra	0	-100	2.3	133	17.6	935
Aligarh	0	-100	1.1	-61	1.7	-40
Auraiya	0	-100	0	-100	3	114
Badaun	0	-100	0.5	-75	0	-100
Baghpat	0	-100	0	-100	4	82
Bareilly	1	-29	0.6	-76	1.4	-45
Bijnor	0	-100	0	-100	2	25
Bulandsahar	0	-100	0	-100	0	-100
Etah	0	-100	3.3	85	1.3	-49
Etawah	0	-100	0	-100	2.3	130
Firozabad	0	-100	0	-100	7.3	353
GBNagar	0	-100	0	-100	0	-100
Ghaziabad	0	-100	0	-100	0	-100
Hamirpur	0	-100	4	900	11	1733
Jalaun	0	-100	0.4	0	16.9	1593
Jhansi	0	-100	0.6	-67	2.3	37
Jotiba Phule Nagar	0	-100	0	-100	0	-100
Kanshiramnagar	0	-100	1	-52	0	-100



Lalitpur	0	-100	0	-100	0	-100
Mahamaya Nagar	0	-100	0	-100	8	220
Mahoba	0	-100	0	-100	30	1665
Mainpuri	0	-100	0	-100	5.5	400
Mathura	0	-100	2	11	2.5	25
Meerut	0	-100	0	-100	6.1	68
Moradabad	1	-13	0	-100	3.5	65
Muzzaffarnagar	0	-100	0	-100	7.3	286
Pilibhit	0	-100	0	-100	1.7	-36
Rampur	0	-100	0	-100	0.7	-75
Saharanpur	1	100	0	-100	0	-100
Shahjahanpur	0	-100	0	-100	1.3	-62
<b>Uttarakhand</b>						
Almora	3.9	-32	25.1	239	21.1	210
Bageshwar	0.8	-85	44.7	504	21.7	219
Chamoli	7.3	4	37.7	194	53.2	519
Champawat	2	-50	0	-100	4	-48
Dehradun	3.9	23	4.5	-32	25.4	331
Garhwal Pauri	1.3	-73	2	-64	10.1	107
Garhwal Tehri	3.9	-20	6.3	-13	16.7	113
Haridwar	0	-100	2.3	-22	6.2	18
Nainital	2.4	-47	8.1	24	43	226
Pithorgarh	4.1	-61	34.9	129	41.8	146
Rudraprayag	3.8	-68	30.1	40	22.7	244
Udham Sing Nagar	0	-100	0	-100	3.1	33
Uttarkashi	7.7	-25	21	75	41	263
<b>Bihar</b>						
Araria	0	-100	25.1	28	29.7	54
Arwal	0	-100	0	-100	0	-100
Aurangabad	0	-100	0	-100	0	-100
Banka	0	-100	4.4	-54	0	-100
Begusarai	0	-100	0.7	-93	0	-100
Bhabua	0	-100	0	-100	0	-100
Bhagalpur	0	-100	23.2	149	8.3	-36
Bhojpur	0	-100	3.5	-22	0	-100
Buxar	0	-100	0	-100	0	-100
Darbhanga	0	-100	10.4	-17	0	-100
East Champaran	0	-100	**	**	9.4	-8
Gaya	0	-100	0.3	-91	0	-100
Gopalganj	0	-100	0	-100	25.6	612
Jahanabad	0	-100	0	-100	0	-100

Jamui	0	-100	0	-100	0	-100
Kathihar	0	-100	0	-100	0	-100
Khagadia	0	-100	2.3	-75	0	-100
Kishanganj	**	**	**	**	9.1	-69
Lakhisarai	0	-100	0	-100	4	-54
Madhepura	0	-100	0	-100	1.4	-90
Madhubani	0	-100	0	-100	0.3	-97
Monghyar	0	-100	0	-100	1.3	-85
Muzaffarpur	0	-100	6.8	-1	6	-45
Nalanda	0	-100	0	-100	0	-100
Nawada	0	-100	0	-100	0	-100
Patna	0	-100	9.3	107	0	-100
Purnea	0	-100	65.3	291	5.1	-79
Rohtas	0	-100	0	-100	2.2	148
Saharsha	0	-100	4.9	-69	0	-100
Samstipur	0	-100	0	-100	6.4	-16
Saran	0	-100	0	-100	2.4	-51
Sheikpura	0	-100	0	-100	0	-100
Sheohar	0	-100	0	-100	6.6	-39
Sitamarhi	0	-100	0	-100	5.2	-53
Siwan	0	-100	12	193	7.2	89
Supaul	0	-100	43.3	261	15.2	35
Vaishali	0	-100	2.7	-65	12.1	142
West Champaran	**	**	**	**	28.5	256
<b>Jharkhand</b>						
Bokaro	0	-100	14.7	73	0	-100
Chatra	0	-100	0	-100	1	-29
Deoghar	0	-100	**	**	0	-100
Dhanbad	0	-100	30.6	203	0	-100
Dumka	**	**	**	**	**	**
East Singbhum	0	-100	39.4	294	20.1	76
Garhwa	**	**	0	-100	3.4	89
Giridih	0	-100	0	-100	0	-100
Godda	0	-100	25.5	96	12.2	114
Gumla	**	**	**	**	**	**
Hazaribagh	0	-100	0	-100	3.2	-48
Jamtara	**	**	**	**	**	**
Khunti	**	**	**	**	4	-11
Koderrna	0	-100	0	-100	4	-15
Latehar	**	**	1.7	-60	4.8	41
Lohardagga	0	-100	0	-100	3.2	-32

Pakur	0	-100	23	52	43.8	226
Palamau	0	-100	0	-100	1.9	-15
Ramgarh	0	-100	**	**	56.8	847
Ranchi	0	-100	2.1	-72	2.3	-60
Sahebganj	0	-100	96.6	500	**	**
Saraikela	7.7	26	**	**	5.2	-54
Simdega	0	-100	0	-100	12.6	57
West Singhbhum	0	-100	17.2	226	16.1	38
<b>East Rajasthan</b>						
Ajmer	0	-100	0.2	-77	0.2	-69
Alwar	0	-100	0.4	-79	9.8	307
Banswara	0	-100	0	-100	0	-100
Baran	0	-100	0	-100	0	-100
Bharatpur	0	-100	0.3	-79	9.9	483
Bhilwara	0	-100	0	-100	0	-100
Bundi	0	-100	0	-100	0	-100
Chittorgarh	0	-100	0	-100	0	-100
Dausa	0	-100	1	43	0	-100
Dholpur	0	-100	0	-100	4.4	303
Dungarpur	0	-100	0	-100	0	-100
Jaipur	0	-100	0.1	-95	0	-100
Jhalawar	0	-100	0	-100	0	-100
Jhunjhunu	0	-100	0	-100	11.7	350
Karauli	0	-100	0.1	-80	0	-100
Kota	0	-100	0	-100	0	-100
Pratapgarh	0	-100	0	-100	0	-100
Rajsamand	0	-100	0	-100	0	-100
Sawai Madhopur	0	-100	0.2	-76	3.7	31
Sikar	0	-100	0.1	-93	0	-100
Sirohi	0	-100	0	-100	0	-100
Tonk	0	-100	1.2	38	0.3	-63
Udaipur	0	-100	0	-100	0	-100
<b>West Rajasthan</b>						
Barmer	0	-100	0	-100	0	-100
Bikaner	0	-100	0	-100	3.9	97
Churu	0	-100	0	-100	12.7	533
Hanumangarh	0	-100	0	-100	1.7	-12
Jaisalmer	0	-100	0	-100	0.6	-70
Jalore	0	-100	0	-100	4.6	658
Jodhpur	0	-100	0	-100	0	-100
Nagaur	0	-100	0	-100	6.8	300

Pali	0	-100	0	-100	0.7	-74
Sri Ganganagar	0	-100	0	-100	0	-100
<b>Gujarat Region</b>						
Ahmedabad	0	-100	0	-100	0	-100
Anand	0	-100	0	-100	0	-100
Aravalli	0	-100	0	-100	0	-100
Banaskantha	0	-100	0	-100	0	-100
Broach	0	-100	0	-100	0	-100
Chhota Udepur	0	-100	0	-100	0	-100
DNH	0	-100	0	-100	0	-100
Dahod	0	-100	0	-100	0	-100
Daman	0	-100	0	-100	0	-100
Dangs	0	-100	0	-100	0	-100
Gandhinagar	0	-100	0	-100	0	-100
Kheda	0	-100	0	-100	0	-100
Mahisagar	0	-100	0	-100	0	-100
Mehsana	0	-100	0	-100	0	-100
Narmada	0	-100	0	-100	0	-100
Navsari	0	-100	0	-100	0	-100
Panchmahal	0	-100	0	-100	0	-100
Patan	0	-100	0	-100	0	-100
Sabarkantha	0	-100	0	-100	0	-100
Surat	0	-100	0	-100	0	-100
Tapi	0	-100	0	-100	0	-100
Vadodara	0	-100	0	-100	0	-100
Valsad	0	-100	0	-100	0	-100
<b>S K &amp; Diu region</b>						
Amreli	0	-100	0	-100	0	-100
Bhavnagar	0	-100	0	-100	0	-100
Botad	0	-100	0	-100	0	-100
Devbhoomi Dwarka	0	-100	0	-100	0	-100
Diu	0	-100	0	-100	0	-100
Gir Somnath	0	-100	0	-100	0	-100
Jamnagar	0	-100	0	-100	0	-100
Junagarh	0	-100	0	-100	0	-100
Kutch	0	-100	0	-100	0	-100
Morbi	0	-100	0	-100	0	-100
Porbandar	0	-100	0	-100	0	-100
Rajkot	0	-100	0	-100	0	-100
Surendranagar	0	-100	0	-100	0	-100
<b>Maharashtra</b>						

<b>Konkan &amp; Goa</b>						
Mumbai City	0	-100	0	-100	0	-100
Mumbai Suburban	0	-100	0	-100	0	-100
North Goa	0	-100	0	-100	0	-100
Raigad	0	-100	0	-100	0	-100
Ratnagiri	0	-100	0	-100	0	-100
Sindhudurg	0	-100	0	-100	0	-100
South Goa	0	-100	0	-100	0	-100
Thane	0	-100	0	-100	0	-100
<b>Madhya Maharashtra</b>						
Ahmednagar	0	-100	0	-100	0	-100
Dhule	0	-100	0	-100	0	-100
Jalgaon	0	-100	0	-100	0	-100
Kolhapur	0	-100	0	-100	0	-100
Nandurbar	0	-100	0	-100	0	-100
Nasik	0	-100	0	-100	0	-100
Pune	0	-100	0	-100	0	-100
Sangli	0	-100	0	-100	0	-100
Satara	0	-100	0	-100	0	-100
Solapur	0	-100	0	-100	0	-100
<b>Marathwada</b>						
Aurangabad	0	-100	0	-100	0	-100
Beed	0	-100	0	-100	0	-100
Hingoli	0	-100	0	-100	0	-100
Jalna	0	-100	0	-100	0	-100
Latur	0	-100	0	-100	1.1	-38
Nanded	0	-100	0	-100	0	-100
Osmanabad	0	-100	0	-100	0.5	-80
Parbhani	0	-100	0	-100	0	-100
<b>Vidarbha</b>						
Akola	0	-100	0	-100	0	-100
Amraoti	0	-100	0	-100	0	-100
Bhandara	0	-100	0	-100	0	-100
Buldhana	0	-100	0	-100	0	-100
Chandrapur	0	-100	0	-100	1.2	-40
Gadchiroli	0	-100	0	-100	0	-100
Gondia	0	-100	0	-100	0	-100
Nagpur	0	-100	0	-100	0	-100
Wardha	0	-100	0	-100	1.2	-39
Washim	0	-100	0	-100	0	-100
Yeotmal	0	-100	0	-100	0	-100

<b>Odisha</b>						
Angul	9.1	29	31.9	233	6.1	-28
Balasore	15.4	-3	57.3	233	**	**
Bargarh	0.1	-97	22.3	504	2	-56
Bhadrak	19.3	40	45.4	173	4.5	-79
Bolangir	1.2	-77	6.6	32	4.5	-17
Boudh	0	-100	19.3	45	9.3	-35
Cuttack	10.3	12	31.7	42	0.2	-99
Deogarh	3.9	7	20.7	269	5.5	9
Dhenkanal	26.2	92	16	24	4.8	-70
Gajapati	10.2	-67	21.4	-12	7.5	-75
Ganjam	26.4	142	32.6	236	14	-4
Jagatsingpur	4.5	-39	45.9	122	3.2	-74
Jajpur	11.8	-14	31.3	57	3.6	-72
Jharsuguda	0	-100	24.4	313	0	-100
Kalahandi	6.2	-8	7.9	8	7.1	-8
Kandhamal	25.6	266	21.9	65	0	-100
Kendrapara	11	42	13.7	5	0	-100
Keonjhar	12.9	21	30.6	40	15.7	-27
Khurda	4.9	11	43.3	267	20.4	104
Koraput	2.3	-85	21	64	13	-43
Malkangiri	11	2	14	21	14	112
Mayurbhanj	5.4	-66	54.3	166	20.4	10
Nawapara	2.1	-63	9	11	15.3	283
Nawarangpur	2	-92	16.3	61	8.8	-47
Nayagarh	12.5	16	30.3	101	36.4	486
Puri	5.5	48	85.5	883	11.8	13
Rayagada	15.5	9	4.3	-58	10.7	-44
Sambalpur	0.1	-96	27.2	385	1.7	-65
Sonepur	0.6	-82	25.5	455	0.5	-86
Sundargarh	0	-100	19.7	294	9.5	54
<b>West Bengal &amp; Andaman Nicobar Islands</b>						
<b>A &amp; N ISLAND</b>						
Nicobar	6.1	-80	117.4	120	49.1	-20
North & Middle Andaman	0	-100	37	6	48.9	-16
South Andaman	0	-100	50.7	-9	89	66
<b>GWB</b>						
Bankura	8.4	-27	22.6	39	12.4	-5
Birbhum	5.1	-45	13	-1	0.6	-95
Burdwan	0.3	-98	22.6	38	20.7	56


East Midnapore	0	-100	39.2	128	6.6	-70
Hooghly	3.6	-79	5.3	-68	0	-100
Howrah	0	-100	11.1	-37	0	-100
Kolkata	5.4	-66	42.2	110	0	-100
Murshidabad	12.5	-17	8.5	-14	17.5	19
Nadia	14.3	2	18.5	0	12.6	-20
24 Pargana (N)	15.9	-11	47.6	102	2.6	-90
Purulia	2.4	-77	24.2	107	11.1	-43
24 Pargana (S)	8.2	-12	17.5	16	24.6	162
West Midnapore	0.5	-98	13.3	0	3.7	-83
<b>SHWB &amp; Sikkim</b>						
Cooch Behar	15	-64	6	-91	38.4	-31
Darjeeling	8.1	-78	21.2	-56	32.2	-37
East Sikkim	119.4	162	67.1	39	66	-3
Jalpaiguri	48.3	43	19.2	-65	36.3	-38
Malda	18.8	90	106.1	467	30.1	63
North Dinajpur	0	-100	12	-31	43.5	0
North Sikkim	74.4	31	54.2	-5	82.5	10
South Dinajpur	0.5	-97	35.3	6	14	-55
South Sikkim	57.3	26	33.2	-31	57.1	-16
West Sikkim	37.4	-34	50.2	-12	58	-22
<b>Karnataka</b>						
<b>Coastal Karnataka</b>						
Dakshina Kannada	22.7	110	1.9	-87	39.7	88
Udupi	8.7	0	0	-100	23	26
Uttara Kannada	4	-23	0	-100	13.8	0
<b>N I Karnataka</b>						
Bagalkote	0	-100	0	-100	9.6	13
Belagavi	3.2	-51	0.6	-95	11.7	-18
Bidar	0	-100	0	-100	0	-100
Dharwad	0	-100	0	-100	0.3	-94
Gadag	0.8	-91	4.3	-69	6.9	-57
Haveri	1.5	-89	7.9	-58	1.1	-89
Kalaburgi	0	-100	0	-100	2.8	-41
Koppal	0.8	-83	1.9	-74	7.5	-48
Raichur	0.5	-92	0.3	-91	0.6	-90
Vijayapura	0	-100	0.2	-97	0	-100
Yadgir	0	-100	0	-100	0.8	-69
<b>S I Karnataka</b>						
Ballari	17.1	97	2	-78	0	-100
Bangalore Rural	19.1	54	21.1	-46	15.9	-6


Bangalore Urban	9.7	-25	13.3	-4	23.8	32
Chamarajanagar	13.2	-37	21.9	-12	42.2	72
Chikaballapur	8.4	3	2.3	-77	43.8	313
Chikkamagaluru	29.5	76	1.2	-94	44.5	162
Chitradurga	15.9	127	0	-100	15.1	73
Davangere	9.3	-11	0.4	-97	39.6	200
Hassan	22.6	21	3.7	-79	47.4	140
Kodagu	30.6	18	5.5	-80	69.4	163
Kolar	12.4	25	17.4	98	35.6	245
Mandya	19.5	40	19.2	18	56.6	223
Mysuru	14	-29	32.8	63	42.5	81
Ramanagara	23.9	76	6.1	-71	78.7	247
Shivamogga	15.5	41	0.7	-95	26.6	101
Tumakuru	8.7	-23	1.9	-85	15.7	20
<b>Kerala</b>						
Alappuzha	45	35	11.2	-72	46	-2
Kannur	34.6	145	18.8	-18	35.9	50
Ernakulam	35.6	31	17.3	-57	43.3	23
Idukki	28.9	-30	23.5	-40	67.3	104
Kasaragod	15.1	-3	0	-100	63.4	271
Kollam	23.1	-46	13.2	-70	18.7	-60
Kottayam	68.3	166	13.5	-66	50.1	17
Kozhikode	29	8	68.7	215	83.4	198
Malappuram	34.2	62	50.7	75	77.9	121
Palakkad	15.2	-46	32.1	4	86.9	244
Pathanamthitta	89.8	77	36.5	-31	160.9	186
Thiruvananthapuram	12.2	-56	9.6	-72	53	49
Thrissur	5.8	-74	20.9	-13	52.5	40
Wayanad	41.3	68	15.7	-32	36	55
<b>Tamil Nadu</b>						
Ariyalur	0	-100	0	-100	0	105
Chennai	0	-100	0	-100	0	-100
Coimbatore	6.8	-62	27	70	59	184
Cuddalore	0	-100	0	-100	0	-100
Dharmapuri	12.4	-6	12	-9	37	116
Dindigul	0.6	-97	7.5	-56	58	204
Erode	9.1	-37	42.5	193	46	197
Kanchipuram	0	-100	6.2	5	0	-100
Kanyakumari	1.2	-95	3.3	-89	12.5	-54
Karaikal	0	-100	0	-100	0	-100
Karur	0	-100	2.9	-78	23.8	84





Krishnagiri	7.5	-45	18.2	9	25.5	51
Madurai	0	-100	4.7	-62	54.6	252
Nagapattinam	0	-100	0	-100	0.1	-99
Namakkal	1.8	-88	13.9	-7	20.2	16
Nilgiris	21.1	-13	40.8	107	49.9	139
Perambalur	0	-100	0	-100	20	52
Puducherry	0	-100	16.8	888	0	-100
Pudukottai	0	-100	0	-100	18.6	108
Ramanathapuram	0	-100	1.6	-84	12.6	40
Salem	7.3	-50	19.8	11	42.3	146
Sivaganga	0	-100	1.8	-83	58	314
Thanjavur	0	-100	0	-100	2.4	-82
Theni	0	-100	19.4	-3	59.3	273
Tirunelveli	0.2	-99	4.7	-67	11.9	-26
Tirupur	0	-100	16	10	107.7	623
Tiruvallur	0	-100	1.7	-68	6.4	-38
Tiruvannamalai	0	-100	0.3	-95	2.2	-82
Tiruvarur	0	-100	0.9	-90	0.4	-96
Toothukudi	0	-100	2.8	-67	14.2	31
Trichy	0.7	-94	0.4	-97	27.3	115
Vellore	0.2	-98	7.7	-12	24.1	85
Villupuram	0	-100	9.5	18	0.5	-95
Virudhunagar	0.6	-97	0.7	-95	43.1	128
<b>Andhra Pradesh</b>						
<b>Coastal Andhra Pradesh</b>						
East Godavari	22.5	119	20.6	202	13.3	-17
Guntur	7.5	43	14.2	305	12.3	27
Krishna	0	-100	4.9	-19	26.8	354
Nellore	7.2	28	7.3	8	8.7	-23
Prakasam	4.9	-23	11.1	131	18.8	92
Sirkakulam	15.9	195	47.4	608	14.4	-1
Visakhapatnam	32.2	136	23.5	73	31.1	40
Vizianagram	37	330	15.4	57	37.4	80
West Godavari	4.9	-33	1.4	-78	9.5	10
<b>Rayalaseema</b>						
Anantapur	9.3	27	1.3	-83	20.6	161
Chittoor	7.8	-10	9.3	-11	29.6	169
Cuddapah	3.2	-57	0.9	-87	20	217
Kurnool	5.6	-23	2.1	-57	12.6	60
<b>Telangana</b>						
Adilabad	0.1	-96	0.5	-84	5.3	129


Hyderabad	0	-100	0	-100	11.9	143
Karimnagar	0.3	-93	0.8	-82	9.5	122
Khammam	9.8	51	0.6	-92	16.5	120
Mehabubnagar	0.9	-84	1.6	-64	5	25
Medak	0	-100	0	-100	8	151
Nalgonda	3.5	-43	0	-100	35.8	818
Nizamabad	0	-100	0	-100	0.4	-89
Rangareddy	0	-100	0.5	-92	11.1	95
Warangal	4.7	14	1.5	-51	32.5	756

 **L. Excess(+60% or more)**

 **Excess (+20% to +59%)**

 **Normal (+19% to -19%)**

 **Deficient (-20% to -59%)**

 **L. Deficient (-60% to -99%)**

 **No Rain**

 **No Data**