

Week by Week Rainfall Distribution from 26.06.19 to 10.07.19

Sub-Divisions	26.06.19		03.07.19		10.07.19	
	Actual (mm)	% dep.	Actual (mm)	% dep.	Actual (mm)	% dep.
Arunachal Pradesh						
Anjaw	**	**	0	-100	147.6	55
Changlang	109.5	22	59.4	-43	112.9	-11
Dibang Valley	**	**	**	**	**	**
East Kameng	109.7	14	46.3	-49	112.3	31
East Siang	195.4	-12	172.9	-33	298.6	9
Kurung Kumey	16.2	-81	35	-41	181.2	134
Lohit	95.3	-23	113.4	-2	171.6	63
Lower Dibang Valley	210.2	82	306.8	91	516.1	473
Lower Subansari	7.2	-86	52.6	34	147.6	300
Papumpare	137.8	-19	218.4	36	206.4	30
Tawang	7.8	-94	30.6	-76	104.9	-9
Tirap	20.2	-88	48.6	-72	157.6	-6
Upper Siang	135.1	-11	78.3	-32	217.5	62
Upper Subansari	66	-17	40.2	-48	128.1	99
West Kameng	36.3	-74	72.7	-44	168.6	46
West Siang	67.4	-48	92.4	-46	227	72
Assam & Meghalaya						
Assam						
Baksa	158.6	71	249.2	205	124.3	23
Barpeta	148.1	0	165.8	-7	394.8	81
Bongaigaon	239.9	111	99.3	-50	385.5	80
Cachar	117.4	-9	144.2	24	122.5	17
Chirang	252.7	61	127.5	-35	366.4	75
Darrang	2	-98	4.1	-96	34.3	-65
Dhemaji	164	28	183.6	42	271.1	115
Dhubri	110	-22	184.4	36	146.9	-24
Dibrugarh	98	-9	106.7	-3	160.2	34
Goalpara	160	31	178	8	369.7	180
Golaghat	60.8	-8	68.7	2	135.2	67
Hailakandi	72.1	-25	197.4	104	103.9	14
Jorhat	133.2	88	60.6	-29	186.6	91
Kamrup(Rural)	22.8	-73	75.5	-25	130	46
Kamrup(Metro)	13.4	-82	92.9	29	129.8	66
Karbi Anglong	18.1	-63	40.6	-16	59.9	5
Karimganj	137.6	-26	154.5	13	69.3	-51
Kokrajhar	337.3	83	118	-44	262.4	5

Lakhimpur	147.6	7	268.4	82	280.2	96
Morigaon	21.8	-73	35.6	-58	157.8	106
N.C.Hills	119.9	51	42.3	-45	50.1	-23
Nagaon	16.2	-77	47.7	-26	66.2	4
Nalbari	156.2	26	201.1	69	188.8	39
Sonitpur	69.4	-5	83.8	-2	77.2	15
Sibsagar	83.1	19	54.5	-39	68.1	-28
Tinsukia	82.8	-19	132.3	32	160.6	24
Udalgiri	103.8	-21	85.2	-25	113.2	8
Meghalaya						
East Garo Hills	234.6	151	358	280	524	500
East Khasi Hills	232.5	-36	469.2	38	787.5	97
Jaintia Hills	**	**	**	**	313.6	-43
Ribhoi	71.1	-30	98.2	3	209.6	135
South Garo Hills	72.4	-35	245.2	84	254.6	95
West Garo Hills	45.8	-59	119	-11	139.6	7
West Khasi Hills	83.2	-55	301.4	23	311.9	16
NMMT						
Mizoram						
Aizwal	59.7	-43	63.6	-28	67.6	-19
Champhai	**	**	**	**	**	**
Kolasib	70.6	-38	119.8	25	90.6	14
Lawngtlai	139.5	14	52.9	-52	196.4	76
Lunglei	106.2	-23	417	327	353.9	159
Mamit	0	-100	22.4	-76	52.4	-33
Saiha	76	-37	69.3	-37	81.3	-21
Serchhip	26.2	-77	33.4	-69	146.9	69
Manipur						
Bishnupur	8	-91	36.4	-45	30.2	-57
Chandel	1.5	-99	9.1	-90	5.3	-96
Churachandpur	83.2	-5	18.2	-81	37.2	-52
Imphal East	26.8	-71	22.1	-77	17.7	-79
Imphal West	31.5	-56	67.7	0	63.8	27
Senapati	48.2	-48	13.5	-86	63.4	-10
Tamenglong	89	-76	94.2	-78	32.3	-94
Thoubal	28.4	-43	18.1	-66	16	-51
Ukhrul	24.2	-74	11.6	-81	100	47
Nagaland						
Dimapur	70.2	-11	46.6	-39	53.7	-24
Kephire	2	-94	13.3	-64	52.9	45
Kohima	64.7	-18	53.1	-31	99.2	41

Longleng	17.5	-82	72	-6	91	-9
Mokokchung	36.4	-63	145.4	91	122.3	22
Mon	73.5	-17	33	-51	60	-33
Paren	40.8	-28	34.8	-44	60.8	106
Phek	13	-76	3	-95	49	1
Tuensang	38	-61	110	44	91	-9
Wokha	11.3	-86	0	-100	7	-93
Zunheboto	47	-52	104	36	75	-25
Tripura						
Dhalai	41.2	-46	89	4	179.8	167
NorthTripura	33.9	-63	196.7	126	119.5	64
SouthTripura	5.5	-95	22.3	-82	297.9	148
West Tripura	19.3	-77	19.8	-76	110.5	37
Himachal Pradesh						
Bilaspur	29.8	-8	20.6	-59	92.3	44
Chamba	11.4	-70	2.1	-96	34.4	-52
Hamirpur	12.7	-73	7.7	-88	95.3	48
Kangra	6	-88	10.3	-88	119	7
Kinnaur	7.4	-22	1.3	-86	9.1	-34
Kullu	11.6	-46	4.6	-80	22.8	-40
Lahaul and Spiti	5	-58	0	-100	2	-93
Mandi	40.5	-12	9.5	-84	44.5	-46
Shimla	38	36	3.9	-89	44.8	-1
Sirmaur	36	-20	14.4	-82	141.2	30
Solan	73	97	4.5	-91	108.4	38
Una	20	3	0	-100	57.2	-18
Punjab						
Amritsar	9.3	-40	0	-100	29.5	-24
Barnala	0	-100	0	-100	0	-100
Bhatinda	1.5	-87	9.8	-49	29.9	37
Faridkot	0.6	-95	11.9	-18	17	-7
Fatehgarh Saheb	37.3	171	3	-88	23	-53
Ferozpur	5.9	-47	3	-78	5.8	-73
Gurdaspur	0	-100	3.9	-91	102.8	82
Hoshiarpur	0	-100	0	-100	20.4	-61
Jalandhar	2.1	-89	0	-100	13.6	-72
Kapurthala	4.4	-63	0	-100	16.5	-46
Ludhiana	35.1	139	5.7	-76	6.1	-85
Mansa	1.6	-85	11	9	5.4	-71
Moga	30	96	0	-100	15.4	-27
Muktesar	1.3	-90	5.8	-65	3.3	-85

Nawashahar	27.6	18	0	-100	101.3	33
Patiala	5.4	-70	0.2	-99	66.5	53
Ropar	31.7	78	0	-100	56.9	-10
Sangrur	5.7	-53	0.3	-99	4.3	-84
Sas Nagar (Mohali)	18	-15	0	-100	94	74
TarnTaran	8	-12	0	-100	28	9
Haryana,Chd,Delhi						
Haryana						
Ambala	6.3	-82	1.2	-97	37.6	-49
Bhiwani	8.3	-21	1.1	-90	14.2	-37
Chandigarh	1	-97	0	-100	143.6	94
Faridabad	0	-100	0	-100	4	-88
Fatehabad	0	-100	3	-79	1.7	-91
Gurgaon	1	-93	0	-100	36.2	1
Hissar	0.5	-96	5.6	-62	8.8	-52
Jhajar	1.4	-83	0	-100	19.5	-11
Jind	0	-100	0	-100	8.2	-72
Katihah	0	-100	0	-100	12.7	-44
Karnal	3.1	-82	0	-100	74.8	52
Kurukshetra	0	-100	0	-100	29.3	-36
Mahendragarh	2.8	-82	1.2	-95	10.3	-59
Mewat	0	-100	0	-100	20.3	-27
Palwal	0	-100	0	-100	26.3	6
Panchkula	0	-100	0	-100	21	-69
Panipat	0	-100	0	-100	23.3	-28
Rewari	8	-42	0.4	-98	20.8	-14
Rohtak	0.4	-97	0	-100	24.3	-19
Sirsa	0	-100	6.1	-40	6	-63
Sonepat	0	-100	0.3	-99	11.8	-62
Yamunanagar	4.9	-88	0	-100	100	89
Delhi						
Central Delhi	0	-100	0	-100	0	-100
East Delhi	0	-100	0	-100	4.9	-89
New Delhi	0	-100	0	-100	20.6	-34
North Delhi	0	-100	0	-100	3.2	-92
North East Delhi	0.1	-99	0	-100	3.3	-93
North West Delhi	0.5	-97	1	-95	2	-94
South Delhi	0	-100	0	-100	10.2	-78
South West Delhi	0	-100	0	-100	10.6	-81
West Delhi	0	-100	**	**	11	-79
Jammu & Kashmir						

Anantnag	7.5	-56	2.7	-80	5.3	-69
Badgam	9.5	30	4	-30	3	-64
Bandipore	3.5	-66	2	-65	2	-79
Baramula	34.7	163	13.1	21	9.2	-16
Doda	1.9	-86	12.9	-42	13.1	-40
Ganderbal	16.6	-43	3.7	-70	13.2	-16
Jammu	1.1	-96	2.2	-93	36.5	-44
Kargil	0	-100	0	-100	0	-100
Kathua	0	-100	9.8	-84	131.4	53
Kistwar	**	**	0	-100	**	**
Kulgam	16.5	15	2.2	-84	0	-100
Kupwara	8.6	-26	10.5	-9	1.7	-90
Ladakh(Leh)	2.9	105	0	-100	0.3	-93
Poonch	8	-81	17	-61	20	-51
Pulwama	5.9	-15	3.1	-48	0	-100
Rajouri	1.2	-94	0	-100	41.5	-30
Ramban	14.7	-17	6.5	-65	16.8	-27
Reasi	4.7	-84	22.3	-55	37.6	-41
Samba	0	-100	0	-100	0	-100
Shopian	**	**	0	-100	**	**
Srinagar	6.6	-36	1.3	-84	3.7	-68
Udhampur	1.8	-94	1.9	-97	79.3	2
East Madhya Pradesh						
Anuppur	72.5	0	86	27	137.3	51
Balaghat	4.2	-95	117.7	58	118.8	24
Chhatarpur	19.7	-44	53.9	-2	114	86
Chindwara	20.6	-61	68.5	15	21.5	-71
Damoh	0	-100	151	121	221	229
Dindori	4.2	-94	162	123	144.6	47
Jabalpur	28.2	-47	185.8	200	75.6	4
Katni	40.4	29	90.8	24	80	7
Mandla	34.5	-46	96	19	214.2	125
Narsingpur	24.2	-53	162.4	195	130.2	54
Panna	6.8	-84	27.7	-63	183.7	151
Rewa	18.8	-57	26.7	-58	191.3	231
Sagar	3.2	-93	110.3	76	172.1	135
Satna	6	-87	61.7	-15	122	119
Seoni	8.5	-86	142.1	115	76.3	-6
Shahdol	5	-90	45	-22	155	121
Sidhi	0	-100	30.4	-49	85.4	32
Singrauli	45	-7	27	-50	140	220

Tikamgarh	5	-80	12	-83	217.5	299
Umariya	9.5	-82	94.4	34	310.1	351
West Madhya Pradesh						
Agar	23.6	-11	41.8	5	121	109
Alirajpur	38.4	30	84.3	93	138.8	136
Asoknagar	4	-84	26	-55	157	169
Barwani	38.7	36	109.1	155	81.3	84
Betul	18.1	-65	78.4	50	65.7	-5
Bhind	28.5	105	16.3	-51	125.7	134
Bhopal	5	-86	102.6	78	145.1	96
Burhanpur	14.9	-73	156	218	57.6	46
Datia	8.3	-63	18.1	-59	182.9	294
Dewas	46.3	22	72.7	39	122.5	98
Dhar	69.6	98	82.6	90	150.6	167
Guna	7.6	-72	42.9	-32	86.7	34
Gwalior	42.7	97	33.9	7	147.4	187
Harda	24.5	-31	76.7	43	139.8	74
Hoshangabad	6.8	-88	72.1	-5	99.3	6
Indore	60.6	73	92	115	178.4	212
Jhabua	109.2	269	88.3	116	165.5	173
Khandwa	12.7	-65	140.3	213	129	133
Khargone	22.7	-38	87.6	116	96.7	116
Mandsaur	19.5	-26	97.6	116	146.7	201
Morena	39.3	144	14.7	-53	168.6	274
Neemuch	6.5	-76	83.2	67	171.6	290
Raisen	1.7	-96	132.2	127	197.8	150
Rajgarh	13.1	-59	65.4	53	131.4	120
Ratlam	104.8	216	94.3	118	278.9	454
Sehore	33.7	-20	105.6	111	158.3	117
Shajapur	15.5	-56	48	24	209	251
Sheopur Kalani	23.6	34	5	-87	93.4	74
Shivpuri	25.8	-8	22.1	-51	207.5	279
Ujjain	48.9	45	104.4	142	136.5	119
Vidisha	4.4	-90	44.4	-22	143.5	92
Chhattisgarh						
Balod	65.3	-15	52.4	-33	82.1	4
Baloda Bazar	49.4	-9	93.8	31	29.9	-62
Balrampur	102.3	42	60.3	-14	109.5	44
Bastar	108.2	32	39.2	-48	161.5	108
Bemetara	21.8	-64	114.8	50	45	-41
Bijapur	27.2	-59	113.6	83	199.4	94

Bilaspur	40	-40	100.6	15	107.7	41
Dantewara	71.7	16	67	-18	189.1	65
Dhamtari	174	170	70.4	0	63.3	-19
Durg	86.6	16	65.1	-15	25.1	-66
Gariaband	162.8	150	82.7	32	77.3	5
Janjgir	39.3	-36	128.5	49	68.3	-20
Jashpurnagar	63.2	-29	95.8	-16	95.9	-4
Kabirdham	37.5	-26	96.7	73	30.5	-47
Kanker	58.5	-22	87.8	19	152.4	58
Kondagaon	102	64	193.9	188	147.2	70
Korba	52.6	-22	102.3	-4	65	-32
Koriya	42	-39	87.4	9	149.7	76
Mahasumund	82	7	136.8	121	44.9	-40
Mungeli	45.9	-18	86.1	1	58.4	-19
Narayanpur	105.2	56	89.7	53	173.4	82
Raigarh	58.2	-26	132.7	82	53	-42
Raipur	79.5	23	66.1	-18	44.5	-40
Rajnandgaon	15.2	-77	92.3	41	66.5	-3
Sukma	88.9	41	80.3	51	118.7	45
Surajpur	39.5	-34	61.1	-30	168.8	107
Surguja	43.6	-50	35.2	-62	92.7	7
East Uttar Pradesh						
Allahabad	14.5	-49	8.1	-83	129.2	147
Ambedkar Nagar	34	16	0	-100	210	226
Amethi	31.9	14	1.8	-95	76.4	10
Azamgarh	21.2	-15	8	-84	82.4	5
Bahraich	68	42	34	-43	206.5	201
Ballia	66.8	109	7.2	-86	125.2	104
Balrampur	48	68	17	-61	111.6	72
Banda	0.7	-98	13.8	-75	209.7	342
Barabanki	24.4	-22	22.8	-49	147.2	155
Basti	27.6	-22	10.1	-81	326.6	448
Chandauli	14	-44	4.3	-88	137.3	168
Chitrakoot	7.5	-72	14.5	-76	119	144
Deoria	101	201	0	-100	84.5	26
Faizabad	60.1	48	3.5	-93	195	256
Farrukhabad	16.1	-22	0.4	-99	71.9	29
Fatehpur	13.6	-48	4.1	-91	111	118
Gazipur	95.8	212	10.9	-72	116.4	92
Gonda	74.8	61	15.5	-70	79.5	25
Gorakhpur	44.1	-6	13.6	-78	184.1	92

Hardoi	38.7	63	5.7	-87	82.2	72
Jaunpur	16.9	-34	4.3	-91	73.9	9
Kannauj	21	51	5.2	-86	70	64
Kanpur City	31.8	122	14.8	-54	121.3	226
Kanpur Dehat	6.2	-65	2.5	-91	31.7	-17
Kaushambi	0	-100	0	-100	68.8	70
Kheri	23.4	-44	14.3	-70	121.1	69
Kushi nagar	109.5	196	34.5	-39	110.8	54
Lucknow	5.3	-82	23.7	-37	112.5	142
Maharajganj	46.5	20	4	-94	133.4	36
Mau	27.9	-3	4	-92	106	57
Mirzapur	44.7	32	9.9	-79	217.4	265
Pratapgarh	59.3	143	11	-72	92.4	48
RaiBareilly	4	-75	3.3	-88	50.3	9
Sant Kabirnnagar	26	-46	0	-100	195	159
Sant Ravidas Nagar	0	-100	10	-73	142.7	179
Shrawasti	176.7	268	20.5	-66	275.9	302
Sidharthnagar	28.7	-43	5.1	-91	171.6	92
Sitapur	31.5	-7	4.4	-91	124.3	120
Sonbhadra	18.6	-55	11.6	-80	172.8	227
Sultanpur	68.4	110	3.3	-93	115.6	57
Unnao	12.1	-49	9.3	-78	79.3	57
Varanasi	26.4	-17	11.4	-77	149.4	149
West Uttar Pradesh						
Agra	5.1	-72	6.3	-78	123.7	225
Aligarh	0.5	-96	2.3	-92	13.9	-67
Auraiya	45	219	2.2	-91	59.2	45
Badaun	8.3	-60	9.5	-76	50.3	-10
Baghpat	0	-100	0	-100	18.6	-55
Bareilly	73	162	11.2	-70	101.6	86
Bijnor	0.9	-97	7.8	-82	121.5	62
Bulandsahar	0	-100	0	-100	32.4	-32
Etah	0.7	-95	5.7	-75	101.3	138
Etawah	22.7	57	11.3	-45	107.3	134
Firozabad	1.1	-92	0	-100	55.1	11
GBNagar	0	-100	0	-100	14	-66
Ghaziabad	0	-100	0	-100	12	-71
Hamirpur	47.6	115	16.5	-60	116	160
Hapur	0	-100	0	-100	0	-100
Jalaun	10.3	-43	5.3	-84	85.2	71
Jhansi	7.5	-69	22.7	-56	118.8	148

Jotiba Phule Nagar	0	-100	1	-96	64.1	-31
Kanshiramnagar	0	-100	5.3	-81	158.9	191
Lalitpur	1	-96	46	-8	175	244
Mahamaya Nagar	0	-100	0	-100	127	222
Mahoba	9.9	-55	19	-50	67.7	56
Mainpuri	13	-26	1.5	-96	69.5	22
Mathura	0	-100	0	-100	62.8	48
Meerut	0	-100	0	-100	43.2	-24
Moradabad	39.5	58	10.9	-73	58.3	-17
Muzzaffarnagar	0	-100	0	-100	25.8	-57
Pilibhit	9.5	-73	22.8	-45	57.1	-14
Rampur	39.3	105	3.5	-90	29.5	-53
Saharanpur	0	-100	0	-100	41.3	-33
Sambhal	0	-100	0	-100	140.7	154
Shahjahanpur	49.5	35	1.6	-96	86	47
Shamli	0	-100	0	-100	19	-62
Uttarakhand						
Almora	43.8	-4	1.2	-97	27	-54
Bageshwar	55.7	22	1.7	-96	74.8	28
Chamoli	23.2	-22	0.3	-99	21.7	-55
Champawat	48	-27	24.5	-70	68.5	-44
Dehradun	39.6	-30	35.6	-53	104.6	-5
Garhwal Pauri	5.7	-89	17.9	-69	53.9	-39
Garhwal Tehri	46.3	7	13.7	-70	69.3	9
Haridwar	0.3	-99	17	-60	32.1	-56
Nainital	67.1	-7	50	-40	94.5	-14
Pithorgarh	55.8	-22	20.5	-79	108.3	-6
Rudraprayag	13.7	-81	13.6	-82	69.7	-28
Udham Sing Nagar	104.8	144	14	-73	107.2	12
Uttarkashi	54.2	-32	19	-76	57.5	-37
Bihar						
Araria	19.9	-67	16.1	-83	180.2	64
Arwal	30.7	19	7.8	-87	60.2	16
Aurangabad	12.2	-71	14.4	-75	117.2	86
Banka	24.4	-45	41.5	-32	79.2	23
Begusarai	7.8	-85	11.1	-84	86	25
Bhabua	83.7	98	29.1	-48	122.8	97
Bhagalpur	10.9	-79	31.5	-56	145.3	96
Bhojpur	12.9	-59	12.3	-83	101	57
Buxar	68.6	90	0	-100	212	283
Darbhanga	25	-36	44	-38	140.8	133

East Champaran	17.4	-63	37.6	-51	118.9	52
Gaya	40.6	1	46.4	-29	78.8	26
Gopalganj	56.9	42	82	17	202.5	169
Jahanabad	39.1	20	12.2	-75	73.1	24
Jamui	16.8	-68	54.4	-20	82.2	18
Katihar	6.3	-88	29.5	-62	136.8	58
Khagadia	38.5	-29	10.7	-86	200.7	185
Kishanganj	53.1	-36	27.1	-81	128.1	-17
Lakhisarai	6.9	-82	14.8	-66	129.1	122
Madhepura	6.3	-89	14.2	-78	254.4	172
Madhubani	4.9	-87	16.7	-77	65	-21
Monghyar	8.8	-83	30.2	-57	160.4	122
Muzaffarpur	18.2	-58	38.9	-50	137.8	88
Nalanda	30.7	-19	41	-37	131.7	101
Nawada	19.1	-51	54.7	-15	81	37
Patna	19.4	-38	31.7	-50	143.9	124
Purnea	30.8	-58	86.2	-13	63.7	-46
Rohtas	18.2	-49	14.1	-75	78.1	26
Saharsha	18.6	-71	9.1	-92	206	78
Samstipur	39.4	-23	25.1	-66	128.9	113
Saran	24.8	-19	24.3	-67	162.7	134
Sheikpura	6.3	-84	40.3	-47	91.3	36
Sheohar	14.2	-70	56.4	-37	112.6	9
Sitamarhi	9.9	-79	85.6	-8	60.8	-31
Siwan	23.2	-37	34.7	-50	201.3	189
Supaul	10.3	-81	22.4	-69	123.3	36
Vaishali	16.6	-55	35.8	-52	123.9	107
West Champaran	166.8	192	126.8	34	83.5	-21
Jharkhand						
Bokaro	47.4	-19	40.9	-36	61.5	-14
Chatra	27.2	-45	38.8	-44	88.5	19
Deoghar	22.6	-61	48.5	-24	96.1	46
Dhanbad	49.4	-26	65.1	-10	50.1	-28
Dumka	34.4	-47	62	-12	112.8	55
East Singbhum	48.1	-29	132.9	81	62.8	-14
Garhwa	19.2	-61	23.4	-61	88.6	57
Giridih	32.6	-51	75.3	2	61.9	-6
Godda	7.9	-85	9.2	-85	69.4	2
Gumla	28.1	-59	105.8	29	74.7	2
Hazaribagh	33.8	-41	70	-7	103.7	41
Jamtara	22.1	-69	64.4	-14	97.5	10

Khunti	11.8	-82	63	-19	23.6	-68
Koderrna	24.1	-56	67	5	72.1	18
Latehar	61.2	-1	57.3	-9	83	23
Lohardagga	39.1	-42	98.9	40	97.7	63
Pakur	8.9	-87	18.7	-73	74.3	-9
Palamau	34.9	-20	53.9	-1	108.8	96
Ramgarh	35	-42	41.3	-38	57.3	-16
Ranchi	46.1	-38	59.3	-20	62.7	-14
Sahebganj	48.4	-29	161.2	53	142.2	56
Saraikela	44.1	-36	73.5	8	35.1	-51
Simdega	97.8	19	92.8	1	47.9	-47
West Singhbhum	21.4	-70	89.2	29	64.3	-10
East Rajasthan						
Ajmer	13.6	2	17	-36	118.9	368
Alwar	8.2	-61	1.6	-94	29.2	-7
Banswara	44.9	49	32.4	-28	159.1	167
Baran	17.3	-29	16.8	-68	118.4	148
Bharatpur	6.9	-65	7	-73	102.8	201
Bhilwara	10.6	-39	37.7	-8	85	135
Bundi	15	-29	40.3	-7	103.8	165
Chittorgarh	12.2	-48	28.3	-34	137.6	202
Dausa	8.4	-53	7.8	-76	119.4	229
Dholpur	13	-11	27.8	-6	184.3	319
Dungarpur	56.9	142	17.3	-51	132.7	180
Jaipur	6.4	-67	7.8	-73	58.2	111
Jhalawar	29.6	3	71.3	37	125.1	136
Jhunjhunu	8.5	-50	18.4	-5	79.2	254
Karauli	16.7	-7	11.3	-60	107.7	220
Kota	11.6	-50	53.6	3	135.9	221
Pratapgarh	22.2	-33	58.8	24	210.8	289
Rajsamand	5.7	-69	32.4	-12	102.3	204
Sawai Madhopur	25.3	58	31.6	-8	134.5	278
Sikar	14.8	-21	10.8	-47	87.9	272
Sirohi	37	62	5.7	-84	30.2	-60
Tonk	5.1	-64	22.1	-31	56	72
Udaipur	32.7	53	22.8	-43	82.9	95
West Rajasthan						
Barmer	21.8	53	8	-32	7.8	-54
Bikaner	4	-52	2.8	-77	3.3	-78
Churu	1	-93	10	-40	45.6	115
Hanumangarh	0.7	-95	0.4	-97	9.9	-49

Jaisalmer	31.8	225	0	-100	0	-100
Jalore	20.7	74	21.4	22	17	-49
Jodhpur	28.3	189	9.4	-34	13.5	-31
Nagaur	1.9	-89	10.4	-53	47.1	129
Pali	9.7	-33	15.3	-44	32.1	-14
Sri Ganganagar	3.2	-66	1.2	-91	1.2	-90
Gujarat Region						
Ahmedabad	18	-53	26.7	-52	9.8	-84
Anand	21.7	-47	61.2	-3	72.9	20
Aravalli	31.5	-2	18.7	-63	114	67
Banaskantha	34.4	68	10.2	-64	25	-58
Bharuch	23.6	-49	127.4	91	78.5	15
Chhota Udepur	65	32	90.1	29	159.8	114
DNH	1.2	-99	756.5	344	495.8	187
Dahod	35.7	15	29.7	-34	102	61
Daman	2.2	-98	528	210	378.9	120
Dangs	10.7	-89	172.3	21	201	23
Gandhinagar	28	4	2.8	-95	12.4	-82
Kheda	44.5	8	20.1	-69	83.7	20
Mahisagar	46	53	25.9	-48	96.4	63
Mehsana	7.7	-67	27.8	-40	6.6	-90
Narmada	23.8	-57	97.5	27	103	12
Navsari	9.5	-92	333.5	94	225.3	46
Panchmahal	61.7	68	69.4	22	129	84
Patan	12.8	-37	31.4	0	5.7	-88
Sabarkantha	44	49	6.2	-89	49.4	-34
Surat	22.6	-75	148.8	25	117	0
Tapi	47.2	-37	38.6	-70	141.4	26
Vadodara	25.9	-42	79.8	11	78.6	9
Valsad	3.7	-97	514.8	185	389.3	113
S K & Diu region						
Amreli	7.6	-80	50.3	-12	9.8	-78
Bhavnagar	10.1	-75	75.8	45	22	-50
Botad	15.3	-55	71	33	20.3	-51
Devbhoomi Dwarka	1	-98	0.3	-99	0	-100
Diu	0	-100	9.2	-86	8.5	-88
Gir Somnath	7.8	-90	41.1	-56	7.1	-90
Jamnagar	25.7	-34	14.8	-72	5.5	-86
Junagarh	36	-53	12.2	-86	11.1	-85
Kutch	5.7	-72	1.5	-93	0.1	-99
Morbi	24.6	-26	7.4	-83	10.8	-73

Porbandar	18.2	-76	1	-99	0.2	-99
Rajkot	7.3	-82	24.1	-52	5.1	-89
Surendranagar	20.8	-47	22.8	-56	37.1	-5
Maharashtra						
Konkan & Goa						
Mumbai City	8.4	-95	488.3	168	200	6
Mumbai Suburban	14.8	-90	836.9	323	314.7	55
North Goa	152	-38	401.9	46	206.4	-12
Raigad	36.3	-82	730	156	394.3	46
Ratnagiri	140.6	-41	549.6	92	325.3	26
Sindhudurg	247.5	-2	561.6	117	250.7	14
South Goa	302.9	28	366.3	48	176.3	-17
Thane	28.8	-81	679.9	225	372.3	69
Madhya Maharashtra						
Ahmednagar	60.1	130	36.1	30	26.8	22
Dhule	64	92	52	21	42.4	9
Jalgaon	23.8	-35	82.2	89	53	21
Kolhapur	55.9	-47	257.8	75	306.7	91
Nandurbar	31.9	-24	27	-61	119.8	72
Nasik	12.5	-75	121.6	94	175.2	158
Pune	24.8	-47	195	198	195	158
Sangli	41.2	52	35	16	41.9	29
Satara	44.2	-6	110.5	63	147.7	107
Solapur	27.6	35	12.8	-43	4.8	-72
Marathwada						
Aurangabad	58.3	75	52.2	53	31.5	2
Beed	52.8	80	20.8	-32	9.6	-66
Hingoli	17	-65	37.2	-35	46.6	0
Jalna	40.1	12	90.3	147	9.4	-73
Latur	51.2	42	29.9	-23	12.2	-71
Nanded	25.7	-40	54	3	20.7	-58
Osmanabad	59.5	120	19.1	-32	9.7	-68
Parbhani	36.2	-2	51.7	7	11.5	-74
Vidarbha						
Akola	32.8	-14	77.9	81	44.5	-9
Amraoti	30.2	-37	67.7	34	52.8	-14
Bhandara	8.5	-88	187.6	146	38.3	-51
Buldhana	46.9	6	118.1	161	44.4	4
Chandrapur	27.9	-56	141.1	94	77.6	1
Gadchiroli	20.5	-67	131.6	66	140.5	60
Gondia	6.1	-91	152.6	90	66.3	-29


Nagpur	25.3	-60	162.8	176	29.8	-58
Wardha	15.4	-75	102.5	96	41.1	-31
Washim	33	-36	71.1	29	45.4	-12
Yeotmal	24.1	-53	65.3	26	37.8	-33
Odisha						
Angul	36.9	-45	90	44	42.8	-34
Balasore	56.9	-16	80.7	11	9.3	-85
Bargarh	50.2	-30	131.5	88	104	29
Bhadrak	68	16	124.7	115	36.6	-33
Bolangir	40.7	-42	74.9	1	54.8	-38
Boudh	42.7	-21	123.4	97	19.9	-73
Cuttack	55.4	-19	127.2	65	99.5	59
Deogarh	51.3	-39	99.8	32	51.4	-45
Dhenkanal	44.2	-35	112.3	52	46.9	-20
Gajapati	34.7	-36	31.7	-53	38.6	-20
Ganjam	46.1	-11	31.9	-35	28.2	-32
Jagatsingpur	76.4	39	89.5	37	71.4	44
Jajpur	83.6	-8	132.4	63	26.8	-57
Jharsuguda	70.9	-4	116	50	72.3	-8
Kalahandi	19.7	-73	63	-9	98.5	15
Kandhamal	25.6	-59	63.3	-11	46.1	-41
Kendrapara	29.8	-47	87.3	26	95.9	121
Keonjhar	62.4	-8	65.6	-9	37	-40
Khurda	61.2	2	101.3	48	47.6	-10
Koraput	103.4	71	58.5	-21	152.9	102
Malkangiri	83.9	40	48	-29	115	52
Mayurbhanj	65.5	-17	102.1	25	19.4	-70
Nawapara	70	25	68.7	0	76.5	-4
Nawarangpur	102.6	41	78	-9	105.2	35
Nayagarh	48.1	-29	99.5	70	27.3	-62
Puri	77.7	70	101.9	38	38	-7
Rayagada	33.4	-31	20.5	-67	92.7	54
Sambalpur	55.3	-34	113	49	96.6	4
Sonepur	67.8	1	102.2	31	75.2	-7
Sundargarh	55.9	-15	99.4	24	39.7	-54
West Bengal, Andaman & Nicobar Islands						
A & N ISLAND						
Nicobar	49	-13	12.7	-79	1.2	-98
North & Middle Andaman	84.8	-23	68.5	-23	23.9	-75
South Andaman	101.1	1	79.2	-19	4.9	-94
GWB						


Bankura	67.4	-9	27.4	-64	37.1	-56
Birbhum	17.9	-77	36.8	-46	64.5	-15
Burdwan	28	-62	39.2	-45	57.6	-6
East Midnapore	46	-46	66.4	-3	16.5	-80
Hooghly	33.6	-56	81.3	5	47	-31
Howrah	1.6	-97	7.2	-92	1.6	-98
Kolkata	35.8	-50	37.9	-58	3.2	-96
Murshidabad	0	-100	52.3	-15	55.1	-35
Nadia	38.1	-38	35.8	-44	54.2	-22
24 Pargana (N)	10.3	-87	68	-21	35.7	-51
Purulia	62.4	-20	56.1	-22	71.7	-6
24 Pargana (S)	15.8	-82	98.9	-1	34.2	-66
West Midnapore	68.6	-10	60.1	-20	69.9	-3
SHWB & Sikkim						
Cooch Behar	101.2	-32	50.3	-74	234.9	4
Darjeeling	61.6	-58	53.4	-75	300.7	66
East Sikkim	145.6	28	49.2	-60	188.6	67
Jalpaiguri	289.4	59	93.8	-59	233.2	-6
Malda	9	-87	10.8	-85	52.8	-29
North Dinajpur	0	-100	7.3	-92	0	-100
North Sikkim	55.5	-42	115.8	7	104	24
South Dinajpur	5.3	-91	56.6	-30	62.6	-25
South Sikkim	61.1	-46	35.8	-78	133	-7
West Sikkim	31.8	-63	56.9	-46	182	73
Karnataka						
Coastal Karnataka						
Dakshina Kannada	153.9	-42	138.8	-51	197.5	-21
Udupi	228.4	-22	234.5	-24	333.3	19
Uttara Kannada	211	6	250.4	4	261.6	23
NI Karnataka						
Bagalkote	54.7	251	10.9	-22	16.6	26
Belagavi	40.3	34	82	79	85.5	105
Bidar	65.8	92	25.9	-25	6.5	-82
Dharwad	20.5	-22	70.1	88	63.6	71
Gadag	60.2	284	26.3	69	29.2	131
Haveri	12.6	-46	51.4	38	46.5	32
Kalaburgi	56.3	122	20.3	-22	8.1	-72
Koppal	28.2	88	6.5	-43	11.2	16
Raichur	12.6	-50	5.1	-70	8.2	-59
Vijayapura	44.1	135	4.8	-73	6.6	-60
Yadgir	59.8	95	20.5	-11	6.8	-73


SI Karnataka						
Ballari	12.4	-20	12.5	-9	19.4	64
Bangalore Rural	6.4	-33	0	-100	4.6	-70
Bangalore Urban	10.3	8	1.7	-80	5.9	-68
Chamarajanagar	2.2	-78	0	-100	8.3	-38
Chikaballapur	34.1	207	5.6	-37	4	-74
Chikkamagaluru	48.1	-54	87.1	-36	226	53
Chitradurga	13.8	72	15	95	9.2	-15
Davangere	9.4	-43	33.1	68	21.7	4
Hassan	10.2	-71	17.6	-60	47.7	-4
Kodagu	70.7	-57	78.1	-62	238.7	25
Kolar	0	-100	0.2	-97	4	-72
Mandya	7.3	-16	0.5	-91	10.3	6
Mysuru	8.1	-55	1.8	-91	29.8	28
Ramanagara	11.7	4	0.3	-97	4.2	-77
Shivamogga	50.3	-50	112.7	-16	239.3	76
Tumakuru	19.8	120	9.1	16	6.9	-48
Kerala & Mahe						
Alappuzha	93.1	-20	1.4	-99	63.7	-54
Kannur	225.6	5	28	-88	219.5	-3
Ernakulam	123.2	-16	4.8	-97	99	-38
Idukki	104.9	-44	41.5	-81	89.7	-56
Kasaragod	231	-13	11	-96	199.7	-11
Kollam	86.9	-6	4	-95	75.4	-21
Kottayam	110.5	-22	12.8	-92	90.4	-41
Kozhikode	182.6	-4	21.2	-91	216	3
Mahe	258.2	29	12.8	-94	178.2	-18
Malappuram	124.3	-14	56.8	-69	170.7	1
Palakkad	94.2	-19	42	-70	163.3	30
Pathanamthitta	58.4	-47	3.5	-97	59.4	-53
Thiruvananthapuram	33.8	-41	1.7	-97	36.1	-33
Thrissur	129.3	-16	11	-94	121.6	-35
Wayanad	75.8	-57	42.3	-83	211.1	-12
Tamil Nadu						
Ariyalur	3.6	-59	0	-100	26.5	215
Chennai	20.5	8	35.3	120	3.7	-80
Coimbatore	9.5	-79	2.1	-96	18.4	-63
Cuddalore	14.9	94	0.2	-98	13.3	26
Dharmapuri	0.4	-94	0	-100	2.4	-83
Dindigul	11.7	60	0	-100	0.4	-97
Erode	2.2	-78	0	-100	0.3	-98


Kanchipuram	16.3	-14	20.8	51	9.2	-46
Kanyakumari	7.1	-81	1.7	-95	48	77
Karaikal	0.8	-91	30.2	303	0	-100
Karur	0	-100	0	-100	0	-100
Krishnagiri	3.2	-49	0	-100	1.8	-87
Madurai	3.4	-69	0	-100	3.6	-71
Nagapattinam	4.1	-26	0	-100	6.8	-11
Namakkal	0.7	-90	0	-100	0	-100
Nilgiris	30.4	-39	11	-83	44.6	-27
Perambalur	1.3	-77	0	-100	0	-100
Puducherry	12	5	0.9	-86	30.6	162
Pudukottai	5.7	-28	0	-100	15.7	12
Ramanathapuram	0	-100	0	-100	0.1	-98
Salem	7.6	-25	0	-100	3.1	-83
Sivaganga	9.4	7	0	-100	17.1	11
Thanjavur	0	-100	0.2	-94	6.9	-43
Theni	10	37	4.7	-44	5.4	-55
Tirunelveli	1.9	-77	1	-86	3.8	-51
Tirupur	0	-100	0	-100	3	-55
Tiruvallur	15	-24	15.2	-13	5	-72
Tiruvannamalai	25.4	78	6	-19	1.8	-89
Tiruvarur	1.2	-85	1.2	-77	7.1	-30
Toothukudi	0	-100	0	-100	0	-100
Trichy	0	-100	0	-100	0.3	-97
Vellore	17.2	19	8.5	-29	0.1	-99
Villupuram	9.9	-11	3.1	-68	2.4	-80
Virudhunagar	0	-100	0	-100	0	-100
Andhra Pradesh						
Coastal A P & Yanam						
East Godavari	58.2	80	39	-2	28.1	-33
Guntur	58	158	7.3	-70	2.8	-91
Krishna	33.9	21	23.5	-36	8.1	-80
Nellore	12.8	-7	6.4	-57	4.9	-70
Prakasam	43.8	159	10.7	-35	6.5	-65
Sirkakulam	39.2	-4	18.2	-57	30.3	-8
Visakhapatnam	48.1	50	16.3	-51	26	-18
Vizianagram	47.5	47	11.9	-73	33.8	-7
West Godavari	35.6	13	23.4	-45	25.8	-49
Yanam	19.6	-33	16.4	-57	10.6	-73
Royalaseema						
Anantapur	9	-13	2.8	-63	1.2	-90


Chittoor	20.8	60	7	-42	1.3	-93
Cuddapah	8.8	-38	7.6	-35	1.1	-94
Kurnool	38.3	67	8.5	-50	4.2	-82
Telangana						
Adilabad	37.5	-35	84.5	66	49	-24
B. Kothagudem	27.6	-35	45.5	11	32.4	-47
Hyderabad	62.4	124	5.2	-81	8.5	-75
J. Bhupalpally	46.9	-7	65.2	20	73.6	0
Jagtial	46.7	25	50.6	2	29.4	-43
Jangaon	90.2	152	31.2	-23	34.9	-35
Jogulamba Gadwal	34.1	41	8.5	-44	1.6	-93
Kamareddy	76.6	101	45.9	-12	28	-39
Karimnagar	46.5	49	50	3	31	-31
Khammam	6.9	-80	5.6	-85	6.9	-87
Kumaram Bheem	71.4	21	88.3	50	94.5	66
M. Malkajgiri	26.5	-29	36.2	16	12.3	-61
Mahabubabad	54.6	32	15.1	-59	15.4	-69
Mahabubnagar	23	-11	27.4	12	10.4	-68
Mancherial	49.4	28	48.7	-16	60.9	-11
Medak	38.8	11	37.2	-11	41.5	-12
Nagarkurnool	39.8	76	12.2	-53	5.2	-83
Nalgonda	18.7	-18	0.8	-96	1.7	-94
Nirmal	51.6	8	51.3	9	17.8	-69
Nizamabad	60	52	77.5	43	27.1	-52
Peddapalle	56.4	41	30.4	-50	54.4	-14
Ranjanna Sircilla	27.9	-7	52.9	3	27.9	-33
Rangareddy	31.7	37	8.3	-68	11.7	-61
Sangareddy	49.9	27	25.4	-29	8.8	-77
Siddipet	41.7	47	36.4	4	34.9	-5
Suryapet	12.9	-54	9.3	-66	3.6	-91
Vikarabad	26.2	-25	20	-43	14	-71
Wanaparthy	20.4	-22	24.8	-9	3.4	-90
Warangal_Rural	55.6	51	49.1	0	47.9	-23
Warangal_Urban	43.1	55	80.6	77	40	-22
Y. Bhuvangiri	34.1	48	1	-96	4.6	-85

 L. Excess(+60% or more)

 Excess (+20% to +59%)

 Normal (+19% to -19%)

 Deficient (-20% to -59%)

 L. Deficient (-60% to -99%)

 No Rain

 No Data