

Week by Week Rainfall Distribution from 02.05.18 to 16.05.18

Sub-Divisions	02.05.18		09.05.18		16.05.18	
	Actual (mm)	% dep.	Actual (mm)	% dep.	Actual (mm)	% dep.
Arunachal Pradesh						
Anjaw	**	**	**	**	**	**
Changlang	48.2	-66	108.5	87	25	-66
Dibang Valley	0	-100	0	-100	0	-100
East Kameng	0	-100	8.8	-81	19.2	-67
East Siang	19	-75	78.5	22	52.1	-6
Kurung Kumey	15.7	-71	46.8	8	39.3	-44
Lohit	13.9	-82	35.7	-51	43.2	-31
Lower Dibang Valley	12.2	-88	82.3	144	83.7	63
Lower Subansari	**	**	**	**	**	**
Papumpare	14.5	-74	66	-40	45.9	-60
Tawang	38	-25	52	-12	20	-74
Tirap	57.2	-35	39.4	-37	31.6	-53
Upper Siang	32	-72	0	-100	69.4	-25
Upper Subansari	5.4	-82	1	-96	13.5	-42
West Kameng	31.8	-38	25.6	-57	1.2	-98
West Siang	24.7	-51	31.7	-34	44.8	5
Assam & Meghalaya						
Assam						
Baksa	10.6	-84	34	-57	16.5	-80
Barpeta	12.5	-82	54.3	-32	44.5	-45
Bongaigaon	36	-49	87.1	-19	34.5	-60
Cachar	43.3	-41	187.5	114	51.8	-39
Chirang	15	-79	63.9	-40	72.4	-17
Darrang	15.5	-77	0.5	-99	26.5	-62
Dhemaji	17	-70	27	-57	11	-85
Dhubri	41.7	-33	88.5	19	18	-79
Dibrugarh	24.1	-60	74.9	9	27.5	-58
Goalpara	55.5	-27	110.9	37	38.1	-53
Golaghat	4.6	-89	88.3	36	33.7	-44
Hailakandi	47.5	-49	98.7	1	65.8	-26
Jorhat	9	-86	42.9	-29	8.2	-88
Kamrup(Rural)	14.2	-77	37.8	-39	14.4	-79
Kamrup(Metro)	11.6	-81	106.2	72	18.7	-73
Karbi Anglong	5.3	-84	1.4	-95	44.7	120
Karimganj	44	-61	122.4	-7	52.5	-62
Kokrajhar	74.7	7	92.6	-12	22	-68

Lakhimpur	2.1	-96	72	16	41.8	-42
Morigaon	10	-77	12.2	-69	14.6	-56
N.C.Hills	27.2	-24	105	48	15.4	-78
Nagaon	35.6	-23	107	-72	33.6	-11
Nalbari	15.6	-56	61.3	-25	7.3	-91
Sonitpur	18.8	-65	14.1	-77	15.5	-74
Sibsagar	17.8	-59	19.4	-66	16.3	-76
Tinsukia	47.5	-7	93.9	65	38	-46
Udalgiri	20.6	-69	26	-65	1	-99
Meghalaya						
East Garo Hills	37.8	-62	85.6	1	130.6	45
East Khasi Hills	58.6	-55	122.2	-20	77.6	-54
Jaintia Hills	28	-73	80.6	-43	0	-100
Ribhoi	56.4	13	48.4	-34	48.1	-5
South Garo Hills	58	-29	96	33	74	-8
West Garo Hills	12.6	-85	102.2	42	22.2	-72
West Khasi Hills	47.7	-46	92.8	45	72.5	3
NMMT						
Mizoram						
Aizwal	45.9	-38	94.1	29	114.9	73
Champhai	**	**	**	**	**	**
Kolasib	**	**	**	**	**	**
Lawngtlai	**	**	**	**	**	**
Lunglei	2	-95	73.1	40	57.5	-5
Mamit	**	**	**	**	**	**
Saiha	**	**	**	**	**	**
Serchhip	52	26	111	128	66.5	5
Manipur						
Bishnupur	**	**	**	**	**	**
Chandel	**	**	**	**	**	**
Churachandpur	**	**	40.8	22.0	55.8	18
Imphal East	37.5	4	133.5	197	41.9	-8
Imphal West	52.7	221	283.7	496	81.7	233
Senapati	33	14	110	164	33	-27
Tamenglong	**	**	**	**	**	**
Thoubal	56	405	116	370	35	-22
Ukhrul	**	**	**	**	**	**
Nagaland						
Dimapur	11.6	65	34.2	0	25	-50
Kephire	5	-91	38	-32	23	-63
Kohima	26.6	-17	115.4	271	44.6	34

Longleng	**	**	**	**	**	**
Mokokchung	**	**	**	**	**	**
Mon	47	74	63.8	-1	25.6	-50
Paren	**	**	**	**	**	**
Phek	27	-15	62	-99	16	-52
Tuensang	**	**	**	**	**	**
Wokha	0	-100	**	**	1	-98
Zunheboto	**	**	**	**	**	**
Tripura						
Dhalai	98.5	18	159	64	152.4	53
NorthTripura	34.5	-48	241	106	197.2	112
SouthTripura	108	77	169.2	119	102.9	39
West Tripura	96.2	39	122.5	51	112.5	39
Himachal Pradesh						
Bilaspur	8.4	28	12.5	161	1	-93
Chamba	1.5	-88	45	462	3.4	-85
Hamirpur	7.8	28	19.1	189	2.9	-76
Kangra	4.3	-65	37.6	337	3.6	-68
Kinnaur	0.6	-97	34	162	3.9	-82
Kullu	0	-100	35.8	134	5.4	-71
Lahaul and Spiti	0	-100	63.3	266	16.4	-46
Mandi	10.1	-15	23.2	119	6.3	-65
Shimla	2.8	-76	46.2	242	3.3	-82
Sirmaur	4	-6	34	466	11.2	29
Solan	6.2	-7	34.7	299	12	-22
Una	1.8	-55	10.7	39	3.8	-48
Punjab						
Amritsar	0	-100	5.1	55	1.6	-75
Barnala	0	-100	0	-100	0	-100
Bhatinda	0	-100	10	456	1.6	-41
Faridkot	0	-100	4	33	0	-100
Fatehgarh Saheb	0	-100	1.7	-38	1.7	-59
Ferozpur	0	-100	0.3	-92	1.2	-81
Gurdaspur	0.4	-94	12.7	209	1.8	-72
Hoshiarpur	0	-100	1.6	-62	3	-55
Jalandhar	0	-100	2.3	-45	3.4	-55
Kapurthala	0	-100	4.8	13	0	-100
Ludhiana	0	-100	5.9	26	2.4	-48
Mansa	0	-100	1	-29	0.1	-97
Moga	0	-100	6.9	116	8.4	40
Muktesar	0	-100	9.9	604	2.7	-17

Nawashahar	0	-100	6.8	41	3	-56
Patiala	0	-100	5.4	64	6.8	42
Ropar	0	-100	0.9	-77	1.3	-85
Sangrur	0	-100	4.7	51	4.8	-22
Mohali	0	-100	8	11	9.8	57
TarnTaran	0	-100	1.5	25	3	-58
Haryana,Chd,Delhi						
Haryana						
Ambala	0	-100	8.9	162	11.6	61
Bhiwani	0	-100	4.6	228	4.6	-15
Chandigarh	4	72	**	**	5.2	-51
Faridabad	0	-100	0.8	-58	6.5	-2
Fatehabad	0	-100	6	122	0.3	-94
Gurgaon	1	-66	0	-100	3.4	-13
Hissar	0	-100	0.3	-83	1	-85
Jhajar	0	-100	5.3	98	11	280
Jind	0	-100	0	-100	1.7	-71
Katihah	0	-100	14.3	1088	7.3	134
Karnal	0	-100	8.7	212	10.7	155
Kurukshetra	0	-100	6.3	251	9.3	183
Mahendragarh	0.8	-70	10.2	342	0.6	-91
Mewat	0	-100	2.8	206	7.3	172
Palwal	0	-100	7.8	675	16.5	511
Panchkkula	1.5	-72	4.8	-24	2.3	-66
Panipat	0	-100	8.8	280	8.8	150
Rewari	0	-100	3.5	218	0.3	-91
Rohtak	0	-100	0	-100	18.8	151
Sirsa	0	-100	0.4	-56	2	-62
Sonepat	0	-100	4.4	52	11.4	53
Yamunanagar	0.8	-88	11	17	7.4	64
Delhi						
Central Delhi	1	-55	0	-100	3	-58
East Delhi	**	**	**	**	**	**
New Delhi	1.1	-52	19.3	542	3.4	-52
North Delhi	0	-100	2	-34	2.3	-68
North East Delhi	**	**	**	**	**	**
North West Delhi	0	-100	1	-67	32	351
South Delhi	0.6	-75	0.8	-73	4.5	-37
South West Delhi	1.7	-23	4.9	62	4.6	-36
West Delhi	1	-55	17	467	5	-30
Jammu & Kashmir						

Anantnag	1.2	-96	41.7	107	34.5	5
Badgam	0	-100	17.2	5	11.5	-50
Bandipore	0	-100	40	233	49	42
Baramula	0.7	-98	40.2	72	40.3	17
Doda	15.8	-41	55	189	18.6	-30
Ganderbal	0	-100	21.5	51	43.3	108
Jammu	0	-100	8.3	51	4.2	-48
Kargil	0.4	-96	20	614	2	-51
Kathua	0	-100	11.5	3433	1	-78
Kistwar	**	**	**	**	**	**
Kulgam	0	-100	38.8	81	40.3	23
Kupwara	0	-100	26.9	33	22.9	-20
Ladakh(Leh)	0	-100	0	-100	0.4	-77
Poonch	**	**	**	**	**	**
Pulwama	0	-100	35.7	240	9.5	-66
Rajouri	0	-100	15.2	347	5.6	-36
Ramban	0	-100	44.3	199	21.9	-18
Reasi	0	-100	24.5	400	13	-27
Samba	0	-100	6.3	14	0.7	-91
Shopian	**	**	**	**	**	**
Srinagar	0	-100	20.9	47	16	-23
Udhampur	0.3	-98	27.3	179	0	-100
East Madhya Pradesh						
Anuppur	0.3	-95	8.6	52	9.1	79
Balaghat	0	-100	0	-100	0.1	-97
Chhatarpur	0.9	350	3.1	340	0.1	-94
Chindwara	0	-100	0.3	-72	0	-100
Damoh	0	-100	0	-100	0	-100
Dindori	0	-100	0	-100	0	-100
Jabalpur	0.3	-58	0	-100	0.1	-80
Katni	1.2	500	0	-100	0	-100
Mandla	0	-100	0	-100	0	-100
Narsingpur	0	-100	0	-100	0	-100
Panna	0	-100	0	-100	0	-100
Rewa	7.2	1340	37.4	12366	5.1	185
Sagar	0.3	-35	0	-100	0	-100
Satna	2.6	767	9.3	4550	1.6	-13
Seoni	0	-100	0	-100	0	-100
Shahdol	0	-100	0	-100	1	-73
Sidhi	2.6	550	18.6		0.6	-82
Singrauli	0	-100	0	-100	0	-100

Tikamgarh	0	-100	0	-100	0	-100
Umariya	0	-100	0	-100	7.1	145
West Madhya Pradesh						
Agar	0	-100	0	-100	0	-100
Alirajpur	0	-100	0	-100	0	-100
Asoknagar	3	200	0	-100	0	-100
Barwani	0	-100	0	-100	0	-100
Betul	0	-100	0	-100	0	-100
Bhind	0	-100	10.6	1667	5.1	197
Bhopal	0	-100	0	-100	0	-100
Burhanpur	0	-100	0	-100	0	-100
Datia	0.3	-47	4.3	261	0	-100
Dewas	0	-100	0	-100	0	-100
Dhar	0	-100	0	-100	0	-100
Guna	0.4	0	0	-100	0.1	-95
Gwalior	5	614	5.6	141	0	-100
Harda	0	-100	0	-100	0	-100
Hoshangabad	0.4	33	0.2	-70	0	-100
Indore	0	-100	0	-100	0.6	-25
Jhabua	0	-100	0	-100	0	-100
Khandwa	0	-100	0	-100	0	-100
Khargone	0	-100	0	-100	0	-100
Mandsaur	0	-100	0	-100	0	-100
Morena	0	-100	1.8	94	0.4	-75
Neemuch	0	-100	0	-100	0	-100
Raisen	0	-100	0	-100	0.1	-95
Rajgarh	0	-100	0	-100	0	-100
Ratlam	0	-100	0	-100	0	-100
Sehore	0	-100	0	-100	0	-100
Shajapur	0	-100	0	-100	5	456
Sheopur Kalani	0	-100	3.5	1067	0	-100
Shivpuri	0	-100	0	-100	0	-100
Ujjain	0	-100	0	-100	0	-100
Vidisha	0	-100	0	-100	0	-100
Chhattisgarh						
Balod	0	-100	1.5	-21	14.8	771
Baloda Bazar	0	-100	25	1090	0	-100
Balrampur	7	159	14	1900	0	-100
Bastar	14.2	-16	14.4	-9	12.3	-33
Bemetara	4	90	27	694	10	47
Bijapur	1	-41	33.4	1236	3.8	-21

Bilaspur	7.1	87	4.9	81	13.6	189
Dantewara	3	20	6	173	3	25
Dhamtari	0	-100	4	54	5.2	24
Durg	0	-100	0.8	-58	25.4	1394
Gariaband	0	-100	0	-100	0	-100
Janjgir	0.6	-63	1.2	-57	7.2	117
Jashpurnagar	0	-100	5.5	-19	0	-100
Kabirdham	0	-100	10	245	14.2	75
Kanker	0	-100	2.4	-49	4.3	-39
Kondagaon	79.8	1253	4.4	42	6.8	-35
Korba	4	264	0	-100	1.3	-57
Koriya	0	-100	0	-100	0	-100
Mahasumund	12.2	835	9.5	692	7.1	120
Mungeli	0	-100	0	-100	0	-100
Narayanpur	0	-100	0	-100	0	-100
Raigarh	7	80	1.8	-62	14.4	221
Raipur	3.7	26	9.3	222	12.8	184
Rajnandgaon	0.2	-89	4	89	0.8	-84
Sukma	0	-100	0	-100	0	-100
Surajpur	0	-100	4.2	100	13	364
Surguja	6.6	175	21.3	395	19.4	322
East Uttar Pradesh						
Allahabad	0	-96	25.8	2767	0.2	-86
Ambedkar Nagar	0	-100	0	-100	0	100
Azamgarh	38.7	1583	0	-100	23.9	697
Bahraich	1.7	-45	9.6	109	16.3	47
Ballia	15.1	-100	0.7	-74	13.5	126
Balrampur	0	-100	4	8	3.4	-58
Banda	3.3	567	34	2986	8.3	131
Barabanki	18.5	929	3.2	14	11.4	107
Basti	16.5	617	0	-100	11.3	74
Chandauli	0	-100	0	-100	0	-100
Deoria	10.5	192	5	35	16.5	150
Faizabad	0	-100	0	-100	8	95
Farrukhabad	0	-100	0	-100	0	-100
Fatehpur	0	-100	8.5	1317	39.2	1533
Gazipur	11	340	0	-100	24.1	590
Gonda	10.9	421	5.5	72	8.3	32
Gorakhpur	12.5	247	14.1	281	23	137
Hardoi	1.7	6	0	-100	3	-54
Jaunpur	1.6	-23	2.3	17	5.2	160

Kannauj	0	-100	0	-100	2	-72
Kanpur City	0	-100	11.5	1054	1.4	-55
Kanpur Dehat	0	-100	6.8	1600	3	67
Kaushambi	0	-100	11	588	0.9	-7
Kheri	3.4	-9	5.5	49	1.8	-81
Kushi nagar	1.5	-76	2.8	-59	6.4	-40
Lucknow	0.4	-69	1.7	52	0.4	-86
Maharajganj	8.7	40	16	119	20.8	159
Mau	4	67	0	-100	2.5	-64
Mirzapur	0	-100	14	678	0	-100
Pratapgarh	2	25	7.7	1178	8	371
RaiBareilly	0	-100	4.6	469	7.7	141
Sahuji Maharajnagar	0	-100	7	678	0	-100
Sant Kabirnagar	0	-100	0	-100	10	47
Sant Ravidas Nagar	0	-100	0	-100	0	-100
Shrawasti	0	-100	28.2	513	8	-28
Sidharthnagar	6.5	63	9	157	6	11
Sitapur	11.7	483	0.3	-90	2.2	-63
Sonbhadra	0.6	-54	16	596	8.7	149
Sultanpur	3.9	46	0.4	-76	16.3	378
Unnao	0.4	-76	1.3	4	0.8	-74
Varanasi	0.3	-90	6.7	454	6	76
West Uttar Pradesh						
Agra	2.3	133	17.6	935	0.8	-70
Aligarh	1.1	-61	1.7	-40	10.9	37
Auraiya	0	-100	3	114	2	-44
Badaun	0.5	-75	0	-100	5.7	38
Baghpat	0	-100	4	82	13.4	185
Bareilly	0.6	-76	1.4	-45	28.6	369
Bijnor	0	-100	2	25	9.3	71
Bulandsahar	0	-100	0	-100	5.3	30
Etah	3.3	85	1.3	-49	6	108
Etawah	0	-100	2.3	130	3.5	-22
Firozabad	0	-100	7.3	353	17.3	565
GBNagar	0	-100	0	-100	0	-100
Ghaziabad	0	-100	0	-100	4.2	11
Hamirpur	4	900	11	1733	2.3	159
Jalaun	0.4	0	16.9	1593	2	-13
Jhansi	0.6	-67	2.3	37	0	-100
Jotiba Phule Nagar	0	-100	0	-100	0	-100
Kanshiramnagar	1	-52	0	-100	5.4	116

Lalitpur	0	-100	0	-100	0	-100
Mahamaya Nagar	0	-100	8	220	8	176
Mahoba	0	-100	30	1665	0	-100
Mainpuri	0	-100	5.5	400	0.5	-83
Mathura	2	11	2.5	25	4	90
Meerut	0	-100	6.1	68	5.9	27
Moradabad	0	-100	3.5	65	8.6	62
Muzzaffarnagar	0	-100	7.3	286	16.8	211
Pilibhit	0	-100	1.7	-36	5.3	-37
Rampur	0	-100	0.7	-75	2.5	-57
Saharanpur	0	-100	0	-100	10	69
Shahjahanpur	0	-100	1.3	-62	6.4	-18
Uttarakhand						
Almora	25.1	239	21.1	210	8.7	-40
Bageshwar	44.7	504	21.7	219	1.7	-89
Chamoli	37.7	194	53.2	519	5	-81
Champawat	0	-100	4	-48	14.5	-18
Dehradun	4.5	-32	25.4	331	2.2	-86
Garhwal Pauri	2	-64	10.1	107	3.1	-75
Garhwal Tehri	6.3	-13	16.7	113	4	-74
Haridwar	2.3	-22	6.2	18	3.6	-44
Nainital	8.1	24	43	226	8.2	-52
Pithorgarh	34.9	129	41.8	146	14.3	-48
Rudraprayag	30.1	40	22.7	244	13.4	-47
Udham Sing Nagar	0	-100	3.1	33	3.5	-62
Uttarkashi	21	75	41	263	8.5	-73
Bihar						
Araria	25.1	28	29.7	54	22	-18
Arwal	0	-100	0	-100	0.9	-59
Aurangabad	0	-100	0	-100	0	-100
Banka	4.4	-54	0	-100	3.9	-63
Begusarai	0.7	-93	0	-100	10	-25
Bhabua	0	-100	0	-100	0	-100
Bhagalpur	23.2	149	8.3	-36	6.1	-58
Bhojpur	3.5	-22	0	-100	4.9	-34
Buxar	0	-100	0	-100	11	67
Darbhanga	10.4	-17	0	-100	18.8	36
East Champaran	**	**	9.4	-8	11	12
Gaya	0.3	-91	0	-100	0.5	-91
Gopalganj	0	-100	25.6	612	36.7	395
Jahanabad	0	-100	0	-100	2	-67

Jamui	0	-100	0	-100	13.6	51
Kathihar	0	-100	0	-100	8.6	-60
Khagadia	2.3	-75	0	-100	11.9	-1
Kishanganj	**	**	9.1	-69	18.5	-25
Lakhisarai	0	-100	4	-54	5.3	-57
Madhepura	0	-100	1.4	-90	24.3	-7
Madhubani	0	-100	0.3	-97	25.7	10
Monghyar	0	-100	1.3	-85	3.2	-74
Muzaffarpur	6.8	-1	6	-45	21.7	45
Nalanda	0	-100	0	-100	3.1	-56
Nawada	0	-100	0	-100	7.6	7
Patna	9.3	107	0	-100	5.5	-23
Purnea	65.3	291	5.1	-79	30.2	21
Rohtas	0	-100	2.2	148	0	-100
Saharsha	4.9	-69	0	-100	15	-34
Samstipur	0	-100	6.4	-16	24.3	262
Saran	0	-100	2.4	-51	19.9	111
Sheikpura	0	-100	0	-100	4.5	-24
Sheohar	0	-100	6.6	-39	24.6	38
Sitamarhi	0	-100	5.2	-53	16.3	-8
Siwan	12	193	7.2	89	41.5	654
Supaul	43.3	261	15.2	35	26.3	-3
Vaishali	2.7	-65	12.1	142	13.6	99
West Champaran	**	**	28.5	256	33.1	163
Jharkhand						
Bokaro	14.7	73	0	-100	0	-100
Chatra	0	-100	1	-29	0	-100
Deoghar	**	**	0	-100	3.9	-61
Dhanbad	30.6	203	0	-100	**	**
Dumka	**	**	**	**	**	**
East Singbhum	39.4	294	20.1	76	6.9	-57
Garhwa	0	-100	3.4	89	2.8	-22
Giridih	0	-100	0	-100	0	-100
Godda	25.5	96	12.2	114	**	**
Gumla	**	**	**	**	**	**
Hazaribagh	0	-100	3.2	-48	6.1	-27
Jamtara	**	**	**	**	6	-62
Khunti	**	**	4	-11	4.9	-66
Koderrna	0	-100	4	-15	11.1	88
Latehar	1.7	-60	4.8	41	4.2	-25
Lohardagga	0	-100	3.2	-32	0	-100

Pakur	23	52	43.8	226	32	44
Palamau	0	-100	1.9	-15	6.7	42
Ramgarh	**	**	56.8	847	**	**
Ranchi	2.1	-72	2.3	-60	2.5	-81
Sahebganj	96.6	500	**	**	61.8	323
Saraikela	**	**	5.2	-54	0	-100
Simdega	0	-100	12.6	57	10.3	-13
West Singhbhum	17.2	226	16.1	38	**	**
East Rajasthan						
Ajmer	0.2	-77	0.2	-69	1.6	32
Alwar	0.4	-79	9.8	307	0	-100
Banswara	0	-100	0	-100	0	-100
Baran	0	-100	0	-100	0	-100
Bharatpur	0.3	-79	9.9	483	0	-100
Bhilwara	0	-100	0	-100	0.4	-73
Bundi	0	-100	0	-100	0	-100
Chittorgarh	0	-100	0	-100	0	-100
Dausa	1	43	0	-100	2.4	-27
Dholpur	0	-100	4.4	303	0	-100
Dungarpur	0	-100	0	-100	0	-100
Jaipur	0.1	-95	0	-100	0.3	-93
Jhalawar	0	-100	0	-100	0	-100
Jhunjhunu	0	-100	11.7	350	1.7	-73
Karauli	0.1	-80	0	-100	0	-100
Kota	0	-100	0	-100	0	-100
Pratapgarh	0	-100	0	-100	0	-100
Rajsamand	0	-100	0	-100	0	-100
Sawai Madhopur	0.2	-76	3.7	31	0	-100
Sikar	0.1	-93	0	-100	0.6	-88
Sirohi	0	-100	0	-100	0	-100
Tonk	1.2	38	0.3	-63	0.2	-93
Udaipur	0	-100	0	-100	0	-100
West Rajasthan						
Barmer	0	-100	0	-100	0	-100
Bikaner	0	-100	3.9	97	0	-100
Churu	0	-100	12.7	533	0	-100
Hanumangarh	0	-100	1.7	-12	0	-100
Jaisalmer	0	-100	0.6	-70	0	-100
Jalore	0	-100	4.6	658	0	-100
Jodhpur	0	-100	0	-100	0.2	-89
Nagaur	0	-100	6.8	300	0	-100

Pali	0	-100	0.7	-74	0	-100
Sri Ganganagar	0	-100	0	-100	0	-100
Gujarat Region						
Ahmedabad	0	-100	0	-100	0	-100
Anand	0	-100	0	-100	0	-100
Aravalli	0	-100	0	-100	0	-100
Banaskantha	0	-100	0	-100	0	-100
Broach	0	-100	0	-100	0	-100
Chhota Udepur	0	-100	0	-100	0	-100
DNH	0	-100	0	-100	0	-100
Dahod	0	-100	0	-100	0	-100
Daman	0	-100	0	-100	0	-100
Dangs	0	-100	0	-100	0	-100
Gandhinagar	0	-100	0	-100	0	-100
Kheda	0	-100	0	-100	0	-100
Mahisagar	0	-100	0	-100	0	-100
Mehsana	0	-100	0	-100	0	-100
Narmada	0	-100	0	-100	0	-100
Navsari	0	-100	0	-100	0	-100
Panchmahal	0	-100	0	-100	0	-100
Patan	0	-100	0	-100	0	-100
Sabarkantha	0	-100	0	-100	0	-100
Surat	0	-100	0	-100	0	-100
Tapi	0	-100	0	-100	0	-100
Vadodara	0	-100	0	-100	0	-100
Valsad	0	-100	0	-100	0	-100
S K & Diu region						
Amreli	0	-100	0	-100	0	-100
Bhavnagar	0	-100	0	-100	0	-100
Botad	0	-100	0	-100	0	-100
Devbhoomi Dwarka	0	-100	0	-100	0	-100
Diu	0	-100	0	-100	0	-100
Gir Somnath	0	-100	0	-100	0	-100
Jamnagar	0	-100	0	-100	0	-100
Junagarh	0	-100	0	-100	0	-100
Kutch	0	-100	0	-100	0	-100
Morbi	0	-100	0	-100	0	-100
Porbandar	0	-100	0	-100	0	-100
Rajkot	0	-100	0	-100	0	-100
Surendranagar	0	-100	0	-100	0	-100
Maharashtra						

Konkan & Goa						
Mumbai City	0	-100	0	-100	0	-100
Mumbai Suburban	0	-100	0	-100	0	-100
North Goa	0	-100	0	-100	64.9	981
Raigad	0	-100	0	-100	0	-100
Ratnagiri	0	-100	0	-100	0	-100
Sindhudurg	0	-100	0	-100	15.9	353
South Goa	0	-100	0	-100	68.1	1138
Thane	0	-100	0	-100	0	-100
Madhya Maharashtra						
Ahmednagar	0	-100	0	-100	0	-100
Dhule	0	-100	0	-100	0	-100
Jalgaon	0	-100	0	-100	0	-100
Kolhapur	0	-100	0	-100	15.7	73
Nandurbar	0	-100	0	-100	0	-100
Nasik	0	-100	0	-100	0	-100
Pune	0	-100	0	-100	0	-100
Sangli	0	-100	0	-100	16.3	118
Satara	0	-100	0	-100	0.6	-90
Solapur	0	-100	0	-100	2.2	-54
Marathwada						
Aurangabad	0	-100	0	-100	0	-100
Beed	0	-100	0	-100	0	-100
Hingoli	0	-100	0	-100	0	-100
Jalna	0	-100	0	-100	0	-100
Latur	0	-100	1.1	-38	0	-100
Nanded	0	-100	0	-100	0	-100
Osmanabad	0	-100	0.5	-80	0	-100
Parbhani	0	-100	0	-100	0	-100
Vidarbha						
Akola	0	-100	0	-100	0	-100
Amraoti	0	-100	0	-100	0	-100
Bhandara	0	-100	0	-100	0	-100
Buldhana	0	-100	0	-100	0	-100
Chandrapur	0	-100	1.2	-40	0	-100
Gadchiroli	0	-100	0	-100	0	-100
Gondia	0	-100	0	-100	0.4	-85
Nagpur	0	-100	0	-100	0	-100
Wardha	0	-100	1.2	-39	0	-100
Washim	0	-100	0	-100	0	-100
Yeotmal	0	-100	0	-100	0	-100


Odisha						
Angul	31.9	233	6.1	-28	31.8	81
Balasore	57.3	233	**	**	14.8	-55
Bargarh	22.3	504	2	-56	10.3	129
Bhadrak	45.4	173	4.5	-79	33.7	-5
Bolangir	6.6	32	4.5	-17	5.3	-60
Boudh	19.3	45	9.3	-35	6	-75
Cuttack	31.7	42	0.2	-99	26.9	22
Deogarh	20.7	269	5.5	9	28.3	201
Dhenkanal	16	24	4.8	-70	34	85
Gajapati	21.4	-12	7.5	-75	45.1	-18
Ganjam	32.6	236	14	-4	29.7	-22
Jagatsingpur	45.9	122	3.2	-74	14.8	-65
Jajpur	31.3	57	3.6	-72	32.1	1
Jharsuguda	24.4	313	0	-100	7	-26
Kalahandi	7.9	8	7.1	-8	6.3	-59
Kandhamal	21.9	65	0	-100	18.5	-21
Kendrapara	13.7	5	0	-100	16.3	-21
Keonjhar	30.6	40	15.7	-27	16.9	-40
Khurda	43.3	267	20.4	104	31.8	25
Koraput	21	64	13	-43	8	-71
Malkangiri	14	21	14	112	27	27
Mayurbhanj	54.3	166	20.4	10	23.2	-28
Nawapara	9	11	15.3	283	0	-100
Nawarangpur	16.3	61	8.8	-47	0.8	-96
Nayagarh	30.3	101	36.4	486	38.6	254
Puri	85.5	883	11.8	13	34.2	19
Rayagada	4.3	-58	10.7	-44	14.4	-64
Sambalpur	27.2	385	1.7	-65	30	219
Sonepur	25.5	455	0.5	-86	9.9	17
Sundargarh	19.7	294	9.5	54	12.7	50
West Bengal & Andaman Nicobar Islands						
A & N ISLAND						
Nicobar	117.4	120	49.1	-20	10.9	-87
North & Middle Andaman	37	6	48.9	-16	21.5	-58
South Andaman	50.7	-9	89	66	44.9	-34
GWB						
Bankura	22.6	39	12.4	-5	25.6	97
Birbhum	13	-1	0.6	-95	8.1	-59
Burdwan	22.6	38	20.7	56	33	82


East Midnapore	39.2	128	6.6	-70	19.4	-4
Hooghly	5.3	-68	0	-100	2.5	-88
Howrah	11.1	-37	0	-100	18.1	-39
Kolkata	42.2	110	0	-100	24.8	11
Murshidabad	8.5	-14	17.5	19	0	-100
Nadia	18.5	0	12.6	-20	10.3	-50
24 Pargana (N)	47.6	102	2.6	-90	66.3	295
Purulia	24.2	107	11.1	-43	17	3
24 Pargana (S)	17.5	16	24.6	162	41.4	14
West Midnapore	13.3	0	3.7	-83	42.2	70
SHWB & Sikkim						
Cooch Behar	6	-91	38.4	-31	14.8	-78
Darjeeling	21.2	-56	32.2	-37	59.1	12
East Sikkim	67.1	39	66	-3	65.4	-5
Jalpaiguri	19.2	-65	36.3	-38	49.6	-25
Malda	106.1	467	30.1	63	68.7	191
North Dinajpur	12	-31	43.5	0	24	-12
North Sikkim	54.2	-5	82.5	10	35.6	-48
South Dinajpur	35.3	6	14	-55	74	101
South Sikkim	33.2	-31	57.1	-16	55.9	-19
West Sikkim	50.2	-12	58	-22	23.1	-66
Karnataka						
Coastal Karnataka						
Dakshina Kannada	1.9	-87	39.7	88	71.9	158
Udupi	0	-100	23	26	56.1	108
Uttara Kannada	0	-100	13.8	0	52.9	319
N I Karnataka						
Bagalkote	0	-100	9.6	13	27.4	192
Belagavi	0.6	-95	11.7	-18	40.9	215
Bidar	0	-100	0	-100	8.7	8
Dharwad	0	-100	0.3	-94	76.2	382
Gadag	4.3	-69	6.9	-57	63	331
Haveri	7.9	-58	1.1	-89	76.7	362
Kalaburgi	0	-100	2.8	-41	19.8	158
Koppal	1.9	-74	7.5	-48	16.5	38
Raichur	0.3	-91	0.6	-90	14.1	34
Vijayapura	0.2	-97	0	-100	18.7	136
Yadgir	0	-100	0.8	-69	1.2	-88
S I Karnataka						
Ballari	2	-78	0	-100	10.5	-9
Bangalore Rural	21.1	-46	15.9	-6	42.6	105


Bangalore Urban	13.3	-4	23.8	32	58	119
Chamarajanagar	21.9	-12	42.2	72	5.9	-83
Chikaballapur	2.3	-77	43.8	313	34.6	104
Chikkamagaluru	1.2	-94	44.5	162	55.7	156
Chitradurga	0	-100	15.1	73	39.8	153
Davangere	0.4	-97	39.6	200	37	110
Hassan	3.7	-79	47.4	140	77.4	194
Kodagu	5.5	-80	69.4	163	72.6	113
Kolar	17.4	98	35.6	245	21.3	12
Mandya	19.2	18	56.6	223	52	99
Mysuru	32.8	63	42.5	81	56.3	70
Ramanagara	6.1	-71	78.7	247	55.7	101
Shivamogga	0.7	-95	26.6	101	52.3	211
Tumakuru	1.9	-85	15.7	20	30.3	38
Kerala						
Alappuzha	11.2	-72	46	-2	66.8	17
Kannur	18.8	-18	35.9	50	60.6	28
Ernakulam	17.3	-57	43.3	23	95.5	66
Idukki	23.5	-40	67.3	104	79.8	74
Kasaragod	0	-100	63.4	271	40.8	17
Kollam	13.2	-70	18.7	-60	12.7	-76
Kottayam	13.5	-66	50.1	17	141.4	169
Kozhikode	68.7	215	83.4	198	70.7	27
Malappuram	50.7	75	77.9	121	60.6	15
Palakkad	32.1	4	86.9	244	89.6	178
Pathanamthitta	36.5	-31	160.9	186	52	-9
Thiruvananthapuram	9.6	-72	53	49	55.3	41
Thrissur	20.9	-13	52.5	40	100.1	72
Wayanad	15.7	-32	36	55	53.2	43
Tamil Nadu						
Ariyalur	0	-100	0	105	0.5	-97
Chennai	0	-100	0	-100	0	-100
Coimbatore	27	70	59	184	60	208
Cuddalore	0	-100	0	-100	4.3	-58
Dharmapuri	12	-9	37	116	13.6	-44
Dindigul	7.5	-56	58	204	41.9	100
Erode	42.5	193	46	197	25.9	6
Kanchipuram	6.2	5	0	-100	0	-100
Kanyakumari	3.3	-89	12.5	-54	24.9	-9
Karaikal	0	-100	0	-100	0	-100
Karur	2.9	-78	23.8	84	32	96


Krishnagiri	18.2	9	25.5	51	12.5	-49
Madurai	4.7	-62	54.6	252	15.5	-23
Nagapattinam	0	-100	0.1	-99	0	-100
Namakkal	13.9	-7	20.2	16	27.3	13
Nilgiris	40.8	107	49.9	139	35	26
Perambalur	0	-100	20	52	11.5	-18
Puducherry	16.8	888	0	-100	0	-10
Pudukottai	0	-100	18.6	108	15.8	22
Ramanathapuram	1.6	-84	12.6	40	9.7	-31
Salem	19.8	11	42.3	146	11.3	-55
Sivaganga	1.8	-83	58	314	35.3	114
Thanjavur	0	-100	2.4	-82	9.5	-27
Theni	19.4	-3	59.3	273	49.3	257
Tirunelveli	4.7	-67	11.9	-26	20.9	62
Tirupur	16	10	107.7	623	51.9	158
Tiruvallur	1.7	-68	6.4	-38	0	-100
Tiruvannamalai	0.3	-95	2.2	-82	0	-100
Tiruvarur	0.9	-90	0.4	-96	1.8	-85
Toothukudi	2.8	-67	14.2	31	10.8	20
Trichy	0.4	-97	27.3	115	41.7	205
Vellore	7.7	-12	24.1	85	6.8	-54
Villupuram	9.5	18	0.5	-95	0	-100
Virudhunagar	0.7	-95	43.1	128	46.4	175
Andhra Pradesh						
Coastal Andhra Pradesh						
East Godavari	20.6	202	13.3	-17	18.6	-24
Guntur	14.2	305	12.3	27	4.7	-76
Krishna	4.9	-19	26.8	354	2	-85
Nellore	7.3	8	8.7	-23	0.7	-94
Prakasam	11.1	131	18.8	92	8.8	-27
Sirkakulam	47.4	608	14.4	-1	34.3	55
Visakhapatnam	23.5	73	31.1	40	47.2	55
Vizianagram	15.4	57	37.4	80	25.5	-3
West Godavari	1.4	-78	9.5	10	5	-76
Rayalaseema						
Anantapur	1.3	-83	20.6	161	15.3	23
Chittoor	9.3	-11	29.6	169	7.8	-48
Cuddapah	0.9	-87	20	217	6	-41
Kurnool	2.1	-57	12.6	60	8.9	-35
Telangana						
Adilabad	0.5	-84	5.3	129	14.2	149


Hyderabad	0	-100	11.9	143	4.5	-58
Karimnagar	0.8	-82	9.5	122	15.7	91
Khammam	0.6	-92	16.5	120	13.3	-17
Mehabubnagar	1.6	-64	5	25	15.4	33
Medak	0	-100	8	151	9	2
Nalgonda	0	-100	35.8	818	21.8	312
Nizamabad	0	-100	0.4	-89	2.4	-73
Rangareddy	0.5	-92	11.1	95	8.3	-23
Warangal	1.5	-51	32.5	756	20.4	111

 **L. Excess(+60% or more)**

 **Excess (+20% to +59%)**

 **Normal (+19% to -19%)**

 **Deficient (-20% to -59%)**

 **L. Deficient (-60% to -99%)**

 **No Rain**  **No Data**