

## Week by Week Rainfall Distribution from 06.09.17 to 20.09.17

Sub-Divisions	06.09.17		13.09.17		20.09.17	
	Actual (mm)	% dep.	Actual (mm)	% dep.	Actual (mm)	% dep.
<b>Arunachal Pradesh</b>						
Anjaw	**	**	**	**	**	**
Changlang	68.3	23	99.4	15	1.2	-99
Dibang Valley	99.0	184	24.0	-70	32.6	-55
East Kameng	62.2	-1	33.3	-55	33.8	-46
East Siang	208.8	54	190.2	37	4.0	-98
Kurung Kumey	**	**	**	**	**	**
Lohit	93.6	13	57.7	-25	1.0	-99
Lower Dibang Valley	178.0	410	61.5	-22	2.2	-97
Lower Subansari	**	**	**	**	**	**
Papumpare	173.5	18	95.5	-2	44.8	-52
Tawang	61.0	-42	60.0	-49	55.0	-62
Tirap	43.4	-62	173.0	49	0.0	-100
Upper Siang	**	**	78.6	-53	2.4	-99
Upper Subansari	40.0	36	49.2	111	15.4	-67
West Kameng	183.0	75	6.4	-95	29.0	-80
West Siang	144.6	130	118.6	93	16.5	-82
<b>Assam&amp;Meghalaya</b>						
<b>Assam</b>						
Baksa	71.5	-25	124.5	19	48.8	-69
Barpeta	113.4	18	177.2	69	98.7	-37
Bongaigaon	98.0	0	279.8	192	86.2	-17
Cachar	86.8	-12	45.7	-54	40.1	-47
Chirang	262.6	169	298.0	211	112.2	8
Darrang	**	**	**	**	**	**
Dhemaji	208.0	106	145.0	41	1.0	-99
Dhubri	71.8	0	127.9	65	26.2	-75
Dibrugarh	78.9	2	104.8	13	16.0	-81
Goalpara	67.9	5	58.0	12	79.3	-10
Golaghat	49.4	-7	52.9	-4	20.6	-62
Hailakandi	50.7	-31	42.8	-56	27.4	-53
Jorhat	128.5	86	57.7	-25	11.5	-80
Kamrup(Rural)	79.9	76	32.7	-28	92.1	102
Kamrup(Metro)	29.4	-35	32.2	-29	42.3	-8
Karbi Anglong	23.2	-41	94.4	72	14.7	-64
Karimganj	113.1	5	116.4	10	129.2	7
Kokrajhar	130.2	29	199.4	88	103.5	-12

Lakhimpur	241.0	139	80.4	-22	19.8	-82
Morigaon	103.0	80	5.4	-91	43.0	-9
N.C.Hills	94.2	65	27.1	14	99.0	130
Nagaon	40.1	-28	20.2	-66	35.2	-27
Nalbari	33.7	-42	135.9	282	46.6	-46
Sonitpur	63.1	8	35.4	-40	23.0	-65
Sibsagar	83.0	44	117.7	109	12.7	-71
Tinsukia	108.5	30	53.9	-41	30.6	-64
Udalgiri	61.1	22	156.4	158	16.9	-75
<b>Meghalaya</b>						
East Garo Hills	204.8	184	205.8	139	59.0	-33
East Khasi Hills	222.1	44	231.4	29	124.8	-20
Jaintia Hills	**	**	**	**	**	**
Ribhoi	96.3	19	19.2	-71	53.8	-34
South Garo Hills	**	**	**	**	**	**
West Garo Hills	18.4	-74	72.2	-20	83.0	-9
West Khasi Hills	**	**	**	**	**	**
<b>NMMT</b>						
<b>Mizoram</b>						
Aizwal	40.1	-61	41.3	-53	85.8	-17
Champhai	**	**	**	**	**	**
Kolasib	**	**	**	**	**	**
Lawngtlai	**	**	**	**	**	**
Lunglei	113.3	20	78.2	-14	69.1	-27
Mamit	**	**	**	**	**	**
Saiha	**	**	*	**	**	**
Serchhip	141.2	59	184.5	132	30.4	-63
<b>Manipur</b>						
Bishnupur	**	**	**	**	**	**
Chandel	**	**	**	**	**	**
Churachandpur	**	**	**	**	**	**
Imphal east	17.8	-68	58.5	42	123.6	143
Imphal west	128.1	179	187.7	519	51.7	34
Senapati	77.0	26	33.0	-30	117.0	113
Tamenglong	**	**	**	**	**	**
Thoubal	37.0	17	98.0	376	142.0	393
Ukhrul	**	**	**	**	**	**
<b>Nagaland</b>						
Dimapur	32.9	-42	24.0	-15	14.3	-74
Kephire	3.0	-94	2.0	-96	2.0	-97
Kohima	57.6	-24	62.2	-13	98.2	86

Longleng	**	**	**	**	**	**
Mokokchung	**	**	**	**	**	**
Mon	**	**	**	**	**	**
Paren	**	**	**	**	**	**
Phek	47.0	-38	32.0	-55	88.0	66
Tuensang	**		**	**	**	**
Wokha	23.0	-66	10.0	-89	5.0	-94
Zunheboto	**	**	**	**	**	**
<b>Tripura</b>						
Dhalai	88.8	58	96.1	58	29.3	-56
NorthTripura	93.4	42	92.8	18	65.5	8
SouthTripura	169.9	178	102.8	73	93.2	74
West Tripura	148.1	115	150.7	159	48.8	-15
<b>Himachal Pradesh</b>						
Bilaspur	88.3	120	21.1	-56	0.0	-100
Chamba	46.9	-48	8.6	-85	0.9	-97
Hamirpur	32.0	-47	15.4	-55	0.0	-100
Kangra	66.3	-25	33.0	-47	3.9	-91
Kinnaur	17.8	-1	7.2	-55	23.5	79
Kullu	27.0	10	11.6	-52	2.6	-82
Lahaul and Spiti	9.3	-67	4.1	-82	0.0	-100
Mandi	37.4	-29	32.1	-28	3.3	-88
Shimla	53.8	58	26.9	-17	4.5	-77
Sirmaur	123.9	117	29.1	-55	0.7	-98
Solan	46.4	-5	17.6	-64	0.2	-99
Una	35.3	-11	8.8	-77	0.0	-100
<b>Punjab</b>						
Amritsar	25.9	-6	0.0	-100	0.0	-100
Barnala	47.0	127	0.0	-100	0.0	-100
Bhatinda	36.0	183	4.5	-77	0.0	-100
Faridkot	85.6	330	15.0	-34	0.0	-100
Fatehgarh Saheb	83.0	240	17.8	-35	0.0	-100
Ferozpur	11.0	-53	2.5	-86	0.0	-100
Gurdaspur	88.4	111	44.5	33	0.0	-100
Hoshiarpur	29.9	-8	0.2	-99	0.0	-100
Jalandhar	15.8	-57	0.9	-97	0.0	-100
Kapurthala	21.0	-17	2.3	-88	0.0	-100
Ludhiana	75.1	172	5.0	-84	0.0	-100
Mansa	25.2	84	0.0	-100	0.0	-100
Moga	20.2	9	9.4	-57	0.0	-100
Muktesar	49.3	143	14.4	-43	0.0	-100

Nawashahar	74.8	80	29.2	-19	0.0	-100
Patiala	75.9	145	4.1	-85	0.0	-100
Ropar	39.0	12	25.9	-23	0.0	-100
Sangrur	33.8	33	0.0	-100	0.0	-100
Mohali	63.5	104	3.8	-90	0.0	-100
TarnTaran	24.0	-8	0.0	-100	0.0	-100
<b>Haryana,Chd,Delhi</b>						
<b>Haryana</b>						
Ambala	55.1	26	2.3	-95	0.1	-99
Bhiwani	15.8	-21	0.0	-100	0.0	-100
Chandigarh	35.2	1	13.2	-71	0.0	-100
Faridabad	57.2	13	31.7	-2	0.0	-100
Fatehabad	42.0	180	2.4	-82	0.0	-100
Gurgaon	20.2	-29	8.0	-74	0.0	-100
Hissar	16.7	-8	11.1	-38	0.0	-100
Jhajar	12.6	-49	0.8	-97	0.0	-100
Jind	32.7	0	0.5	-97	0.0	-100
Katihah	65.5	179	3.3	-84	0.0	-100
Karnal	121.4	437	15.0	-45	0.0	-100
Kurukshetra	84.2	229	4.8	-80	0.0	-100
Mahendragarh	26.3	67	12.5	-42	0.0	-100
Mewat	22.0	-41	33.0	-1	0.0	-100
Palwal	18.2	-21	20.2	-29	0.0	-100
Panchkkula	38.6	-31	10.6	-81	0.0	-100
Panipat	44.3	72	1.1	-96	0.0	-100
Rewari	21.8	-14	9.7	-56	0.0	-100
Rohtak	48.7	87	0.5	-98	0.0	-100
Sirsa	40.4	495	7.8	-42	0.0	-100
Sonepat	42.8	44	0.8	-97	0.0	-100
Yamunanagar	138.3	184	1.1	-98	0.0	-100
<b>Delhi</b>						
Central Delhi	57.8	30	0.0	-100	1.0	-95
East Delhi	**	**	**	**	**	**
New Delhi	68.6	55	10.9	-64	0.0	-100
North Delhi	44.9	1	20.2	-33	0.0	-100
North East Delhi	17.0	-62	4.0	-87	0.0	-100
North West Delhi	47.3	7	9.7	-68	0.0	-100
South Delhi	43.0	-3	26.5	-13	0.0	-100
South West Delhi	46.4	5	9.9	-67	0.0	-100
West Delhi	62.0	40	20.0	-34	1.0	-95
<b>Jammu &amp; Kashmir</b>						

Anantnag	23.3	85	5.5	-64	0.4	-97
Badgam	5.1	-34	6.7	-66	0.0	-100
Bandipore	4.0	-71	7.0	-56	0.0	-100
Baramula	8.5	-38	45.5	188	6.2	-43
Doda	18.6	40	6.8	-71	0.0	-100
Ganderbal	13.8	84	5.8	-38	2.2	-69
Jammu	37.0	-7	4.7	-90	0.0	-100
Kargil	2.2	37	0.0	-100	0.0	-100
Kathua	46.8	-24	4.2	-93	0.0	-100
Kistwar	**	**	**	**	**	**
Kulgam	23.7	88	0.0	-100	0.2	-98
Kupwara	5.4	-8	3.8	-60	0.0	-100
Ladakh(Leh)	1.8	-19	0.5	-81	0.0	-100
Poonch	**	**	**	**	**	**
Pulwama	6.3	-27	1.5	-90	0.0	-100
Rajouri	27.6	-15	26.4	-25	0.0	-100
Ramban	22.3	67	8.4	-65	2.5	-78
Reasi	202.8	246	29.6	-42	0.0	-100
Samba	45.1	14	0.0	-100	111.5	255
Shopian	29.0	237	8.0	-44	0.0	-100
Srinagar	7.4	-2	13.6	45	0.1	-99
Udhampur	19.0	-68	2.2	-96	0.0	-100
<b>East Madhya Pradesh</b>						
Anuppur	5.2	-92	**	**	52.8	5
Balaghat	12.4	-85	23.3	77	88.1	118
Chhatarpur	0.6	-99	2.6	-66	24.0	-46
Chindwara	19.3	-67	6.8	5	90.1	122
Damoh	9.0	-86	0.0	-100	36.0	-31
Dindori	42.6	-33	0.0	-100	44.7	33
Jabalpur	0.4	-99	0.0	-100	64.3	53
Katni	2.1	-97	**	**	37.8	-9
Mandla	32.3	-55	**	**	73.4	53
Narsingpur	0.0	-100	0.0	-100	74.2	33
Panna	7.1	-90	0.0	-100	19.6	-57
Rewa	0.0	-100	3.9	-60	23.2	-47
Sagar	3.1	-95	2.6	-75	46.3	-8
Satna	5.8	-91	12.6	152	1.3	-97
Seoni	23.8	-61	11.9	34	54.1	11
Shahdol	0.0	-100	**	**	38.0	-5
Sidhi	0.0	-100	8.6	21	14.2	-70
Singrauli	13.5	-78	0.0	-100	82.1	96

Tikamgarh	3.5	-94	2.5	-71	15.0	-57
Umariya	5.8	-92	0.0	-100	20.5	-59
<b>West Madhya Pradesh</b>						
Agar	16.8	-77	7.7	126	47.2	53
Alirajpur	6.1	-89	1.0	-70	42.6	46
Asoknagar	13.8	-72	0.0	-100	32.8	-22
Barwani	17.0	-63	35.2	826	35.1	31
Betul	3.2	-95	28.4	147	82.5	67
Bhind	7.5	-85	0.0	-100	12.3	-58
Bhopal	12.1	-85	30.0	632	87.3	131
Burhanpur	22.6	-60	14.0	130	149.9	338
Datia	11.4	-83	0.0	-100	1.0	-98
Dewas	16.7	-77	11.8	308	69.7	80
Dhar	23.1	-58	21.6	391	51.1	39
Guna	0.8	-99	5.7	-24	78.2	138
Gwalior	5.7	-91	0.0	-100	0.1	-99
Harda	5.4	-93	47.0	1521	49.9	10
Hoshangabad	16.5	-83	22.2	93	49.6	-19
Indore	21.9	-64	26.4	473	40.8	3
Jhabua	14.3	-74	18.8	470	102.5	263
Khandwa	13.0	-81	17.0	227	58.7	53
Khargone	10.5	-85	23.4	484	45.6	54
Mandsaur	6.1	-91	16.4	300	58.8	157
Morena	29.9	-40	0.0	-100	15.5	-49
Neemuch	24.7	-60	8.0	100	67.4	194
Raisen	15.6	-80	0.2	-97	62.0	18
Rajgarh	8.5	-88	1.0	-71	31.7	6
Ratlam	13.9	-78	28.7	523	55.8	88
Sehore	15.6	-81	**	**	90.2	141
Shajapur	14.0	-80	4.0	18	10.2	-67
Sheopur Kalani	5.5	-88	6.0	62	29.5	37
Shivpuri	6.8	-89	9.0	53	9.5	-72
Ujjain	26.6	-57	25.5	609	73.3	121
Vidisha	9.7	-85	9.0	115	33.2	-14
<b>Chhattisgarh</b>						
Balod	14.2	-73	33.1	-50	72.7	102
Baloda Bazar	13.5	-74	15.9	-76	71.4	133
Balrampur	23.0	-68	29.0	-60	24.0	-43
Bastar	17.9	-76	24.1	-60	117.3	185
Bemetara	44.0	-26	79.2	-58	131.0	289
Bijapur	3.5	-96	20.8	-68	58.7	40

Bilaspur	10.1	-83	7.4	-89	78.5	101
Dantewara	0.0	-100	35.3	-42	33.3	-4
Dhamtari	63.6	3	58.2	-18	88.8	143
Durg	11.6	-78	4.6	-93	87.4	143
Gariaband	1.7	-97	41.3	-42	117.6	204
Janjgir	9.2	-87	27.7	-62	74.6	95
Jashpurnagar	7.1	-91	31.4	-64	62.6	45
Kabirdham	3.1	-94	26.0	-40	60.2	73
Kanker	5.5	-91	67.4	-5	105.9	129
Kondagaon	1.0	-99	13.2	-82	38.2	-15
Korba	28.4	-64	63.0	-16	87.3	68
Koriya	7.5	-89	45.1	-37	47.8	16
Mahasumund	9.5	-84	30.6	-55	92.5	160
Mungeli	15.6	-74	14.0	-79	25.0	-36
Narayanpur	26.3	-60	51.1	-25	86.1	111
Raigarh	30.1	-59	51.3	-38	72.8	93
Raipur	13.4	-75	56.8	-21	126.1	256
Rajnandgaon	6.6	-90	12.2	-80	71.5	90
Sukma	32.2	-52	1.2	-98	78.7	89
Surajpur	9.6	-88	67.9	10	13.8	-66
Surguja	23.1	-71	46.0	-40	46.4	21
<b>East Uttar Pradesh</b>						
Allahabad	18.9	-60	5.3	-92	21.2	-53
Ambedkar Nagar	65.0	11	0.0	-100	2.0	-94
Azamgarh	87.4	62	0.0	-100	2.5	-96
Bahraich	70.0	32	1.0	-99	3.2	-91
Ballia	39.7	9	3.2	-94	7.8	-82
Balrampur	24.5	-62	0.0	-100	0.0	-100
Banda	14.1	-78	17.4	-66	3.4	-91
Barabanki	43.3	-26	0.1	-99	0.6	-99
Basti	13.2	-78	4.7	-91	25.1	-53
Chandauli	6.2	-86	0.0	-100	0.0	-100
Deoria	41.5	-24	0.0	-100	5.5	-91
Faizabad	68.3	15	0.0	-100	10.7	-78
Farrukhabad	34.8	-12	0.0	-100	1.6	-95
Fatehpur	7.4	-84	0.0	-100	1.1	-98
Gazipur	76.7	67	0.0	-100	6.7	-88
Gonda	22.6	-64	0.0	-100	2.2	-96
Gorakhpur	41.3	-36	16.4	-77	3.4	-96
Hardoi	4.6	-90	0.3	-99	0.3	-99
Jaunpur	12.1	-75	3.2	-96	24.4	-59

Kannauj	33.3	-22	3.2	-94	0.0	-100
Kanpur City	1.1	-97	6.4	-86	0.8	-98
Kanpur Dehat	3.3	-93	2.6	-96	0.8	-97
Kaushambi	0.0	-100	0.0	-100	8.9	-76
Kheri	43.8	-14	1.0	-98	1.1	-97
Kushi nagar	7.0	-88	4.5	-92	0.5	-99
Lucknow	17.1	-60	0.0	-100	1.9	-96
Maharajganj	15.0	-76	5.5	-91	0.0	-100
Mau	25.0	-49	0.0	-100	0.0	-100
Mirzapur	0.0	-100	0.0	-100	3.4	-95
Pratapgarh	3.0	-94	0.0	-100	22.3	-56
RaiBareilly	9.4	-79	0.2	-99	0.8	-98
Sahuji Maharajnagar	18.5	-70	0.0	-100	0.0	-100
Sant Kabirnnagar	110.0	133	0.0	-100	0.0	-100
Sant Ravidas Nagar	0.0	-100	0.0	-100	2.0	-91
Shrawasti	38.1	-28	0.0	-100	7.7	-79
Sidharthnagar	83.2	58	0.2	-99	0.6	-99
Sitapur	21.2	-66	0.6	-99	0.0	-100
Sonbhadra	18.7	-66	3.1	-96	6.5	-83
Sultanpur	15.6	-70	0.0	-100	1.0	-98
Unnao	7.8	-81	2.8	-95	6.3	-85
Varanasi	28.7	-52	0.2	-99	30.8	-47
<b>West Uttar Pradesh</b>						
Agra	14.3	-64	2.5	-93	0.7	-98
Aligarh	27.7	-24	0.0	-100	0.0	-100
Auraiya	1.0	-97	0.0	-100	4.5	-87
Badaun	46.8	2	0.0	-100	0.8	-98
Baghpat	74.9	229	14.4	-35	0.0	-100
Bareilly	94.4	90	5.2	-90	52.2	47
Bijnor	131.9	200	8.3	-81	0.0	-100
Bulandsahar	72.8	93	6.5	-82	0.0	-100
Etah	19.4	-42	1.0	-97	0.0	-100
Etawah	33.0	-20	0.0	-100	0.0	-100
Firozabad	15.8	-54	5.0	-88	0.0	-100
GBNagar	43.0	66	55.0	99	0.0	-100
Ghaziabad	71.6	87	7.5	-74	0.0	-100
Hamirpur	0.0	-100	2.3	-96	25.0	-42
Jalaun	0.0	-100	0.4	-99	14.4	-65
Jhansi	2.2	-96	5.8	-89	18.3	-56
Jotiba Phule Nagar	114.5	215	20.5	-40	0.0	-100
Kanshiramnagar	20.0	-60	0.0	-100	0.0	-100



Lalitpur	0.0	-100	19.0	-62	31.5	-32
Mahamaya Nagar	30.0	-1	0.0	-100	0.0	-100
Mahoba	10.4	-99	0.0	-100	0.0	-100
Mainpuri	0.5	-99	18.0	-61	0.7	-98
Mathura	0.0	-100	5.2	-82	0.0	-100
Meerut	88.5	98	53.0	47	0.0	-100
Moradabad	135.0	211	0.0	-100	0.0	-100
Muzzaffarnagar	96.6	145	20.0	-44	0.0	-100
Pilibhit	43.5	-26	1.3	-98	3.1	-93
Rampur	66.3	43	0.0	-100	2.1	-95
Saharanpur	84.0	128	32.0	-12	0.0	-100
Shahjahanpur	20.1	-56	0.0	-100	0.0	-100
<b>Uttarakhand</b>						
Almora	83.8	133	1.5	-96	13.3	-65
Bageshwar	54.2	51	0.0	-100	9.9	-74
Chamoli	102.4	135	20.7	-53	13.7	-48
Champawat	57.0	-23	0.0	-100	30.5	-30
Dehradun	160.9	106	16.9	-81	7.1	-88
Garhwal Pauri	74.6	13	2.7	-95	0.3	-99
Garhwal Tehri	80.0	34	2.0	-96	0.7	-98
Haridwar	153.1	151	9.5	-76	1.7	-95
Nainital	185.4	140	0.8	-99	17.0	-75
Pithorgarh	67.5	-32	6.8	-92	19.9	-67
Rudraprayag	110.2	39	8.8	-89	24.1	-49
Udham Sing Nagar	95.1	89	8.2	-86	32.2	-36
Uttarkashi	90.2	43	28.7	-54	4.5	-92
<b>Bihar</b>						
Araria	57.5	-20	61.8	-10	34.5	-51
Arwal	60.8	70	27.1	-57	7.1	-87
Aurangabad	47.1	-17	5.1	-92	23.5	-50
Banka	37.9	-13	2.5	-95	68.4	54
Begusarai	31.5	-46	11.5	-78	25.3	-48
Bhabua	33.6	-47	0.0	-100	0.3	-99
Bhagalpur	57.2	11	23.8	-57	44.4	-4
Bhojpur	47.9	-2	61.2	-5	7.0	-89
Buxar	82.0	49	3.0	-96	0.0	-100
Darbhanga	15.8	-67	8.5	-83	6.1	-83
East Champaran	45.2	-14	19.2	-65	20.9	-59
Gaya	28.5	-41	0.0	-100	43.5	7
Gopalganj	82.5	72	15.0	-78	32.1	-56
Jahanabad	66.3	57	9.8	-83	24.7	-63

Jamui	11.5	-78	2.9	-95	22.7	-48
Kathihar	39.7	-8	40.2	-49	26.2	-53
Khagadia	32.9	-41	5.1	-92	28.2	-56
Kishanganj	55.0	-45	97.4	17	37.5	-55
Lakhisarai	17.3	-67	26.2	-55	34.2	-29
Madhepura	49.1	-33	22.3	-68	28.1	-47
Madhubani	59.1	4	39.7	-26	11.8	-67
Monghyar	21.0	-60	45.0	-23	45.5	-6
Muzaffarpur	11.9	-75	19.3	-65	12.1	-78
Nalanda	35.2	-29	4.6	-92	9.5	-82
Nawada	2.7	-94	0.0	-100	44.9	9
Patna	44.7	-4	22.6	-65	16.2	-72
Purnea	33.4	-49	33.3	-58	49.3	-29
Rohtas	14.1	-73	3.5	-94	6.5	-86
Saharsha	16.2	-75	1.0	-99	22.2	-72
Samstipur	32.3	-39	13.4	-78	27.0	-55
Saran	31.2	-39	6.4	-90	2.3	-96
Sheikpura	44.0	-3	14.8	-73	8.6	-79
Sheohar	89.6	85	8.2	-81	27.8	-42
Sitamarhi	21.0	-57	6.8	-85	29.2	-39
Siwan	23.7	-55	31.6	-55	0.5	-99
Supaul	37.1	-24	26.3	-50	7.6	-86
Vaishali	20.7	-58	17.6	-72	7.7	-85
West Champaran	126.0	114	58.0	2	44.9	-48
<b>Jharkhand</b>						
Bokaro	10	-88	9.2	-85	23.2	-52
Chatra	59.2	-7	0	-100	7	-88
Deoghar	19.4	-61	22.7	-59	38.6	-22
Dhanbad	18.3	-73	9	-87	34.6	-32
Dumka	99.8	67	58.5	-17	128.3	194
East Singbhum	16.6	-76	74.9	22	85.3	129
Garhwa	5	-93	24.2	-62	0.6	-99
Giridih	5.6	-91	15.5	-76	41.1	-3
Godda	30.6	-27	40.9	-35	70.1	48
Gumla	11.2	-84	29.5	-61	62.4	22
Hazaribagh	16.4	-73	1.6	-98	47.9	7
Jamtara	22.9	-67	35.4	-59	68.5	20
Khunti	13.9	-83	48	-39	22.2	-62
Koderrna	20.3	-67	3.3	-93	52.8	26
Latehar	56.8	-19	0	-100	17	-51
Lohardagga	59.4	-5	29.4	-53	53.2	8

Pakur	50.4	-29	63.2	-23	107.2	35
Palamau	34	-50	7.8	-89	8.3	-83
Ramgarh	0	-100	8.4	-88	27.6	-42
Ranchi	14.9	-79	28.2	-60	37.7	-15
Sahebganj	19.6	-67	5.2	-94	66.4	-15
Saraikela	16.2	-78	14.2	-80	30.2	-38
Simdega	28.9	-66	48.3	-48	66.9	30
West Singhbhum	8.1	-89	3.7	-94	48.4	37
<b>East Rajasthan</b>						
Ajmer	3.1	-89	23.8	6	4.6	-21
Alwar	15.8	-62	14.8	-55	0	-100
Banswara	22.7	-63	33	-35	57.5	170
Baran	16.5	-71	44	38	18.4	-3
Bharatpur	23	-47	6.2	-80	1.3	-93
Bhilwara	10.1	-76	16.8	-46	23.9	175
Bundi	3	-94	18.3	-38	6.8	-38
Chittorgarh	16.7	-73	16.1	55	30.9	140
Dausa	12.6	-65	20.2	-36	7.6	-46
Dholpur	34.2	-18	5.7	-85	0.7	-97
Dungarpur	28.4	-38	26.3	-36	35.1	151
Jaipur	13.6	-57	13.9	-39	7.3	-29
Jhalawar	14.3	-81	37.8	6	30.3	38
Jhunjhunu	9	-60	3.4	-80	7.3	-23
Karauli	5.5	-85	11.5	-65	12.3	-30
Kota	6.7	-89	24.9	-34	9.1	-35
Pratapgarh	27.6	-63	15.2	-68	33.6	45
Rajsamand	16.4	-52	22.1	-21	35.9	274
Sawai Madhopur	6.5	-81	4.8	-84	25.9	72
Sikar	18.7	-13	6.9	-61	3.3	-55
Sirohi	41.8	-41	9.5	-85	15.2	15
Tonk	6.2	-84	7.8	-69	5.5	-46
Udaipur	27.5	-40	14.7	-54	33.9	123
<b>West Rajasthan</b>						
Barmer	18.1	12	0	-100	6.8	78
Bikaner	26.8	66	11.2	-5	2.6	-55
Churu	21.3	27	3.8	-72	2.8	-63
Hanumangarh	36.1	199	5	-47	0	-100
Jaisalmer	8	-27	0.1	-98	0.3	-85
Jalore	11	-60	0	-100	8	111
Jodhpur	5.4	-65	7.3	-59	8.7	190
Nagaur	6	-70	25.9	74	4.3	-32

Pali	3.3	-91	1.7	-94	7.4	10
Sri Ganganagar	43.9	185	2.5	-73	3.2	-29
<b>Gujarat Region</b>						
Ahmedabad	29.6	-22	1.5	-97	23.8	37
Anand	26.5	-45	20.1	-61	15.5	-14
Aravalli	37.3	-37	15.7	-70	11	-46
Banaskantha	23.9	-29	0	-100	9	-37
Broach	20.9	-58	4	-90	40.5	81
Chhota Udepur	15.7	-78	13.8	-79	67.8	72
DNH	60.3	-54	20.3	-71	213.9	573
Dahod	11	-83	16.1	-68	33.1	8
Daman	15.3	-88	1	-99	104.1	227
Dangs	32	-77	47.7	-45	74.8	47
Gandhinagar	44.3	-24	0	-100	53.6	336
Kheda	47.9	-25	5.7	-89	27.2	33
Mahisagar	5.1	-92	13.4	-75	27.3	10
Mehsana	24.1	-48	0.6	-99	5	-74
Narmada	8.9	-87	8	-84	36.3	23
Navsari	28	-74	11.2	-86	81.5	123
Panchmahal	18.4	-72	6.7	-88	54.1	75
Patan	23.6	-27	0	-100	3.5	-72
Sabarkantha	30.8	-48	3.6	-93	7.4	-53
Surat	20.1	-73	17.1	-69	71.8	158
Tapi	9.4	-89	15	-76	42.2	42
Vadodara	13.6	-77	6.6	-87	21	-23
Valsad	48.5	-67	20.1	-76	505.6	1480
<b>S K &amp; Diu region</b>						
Amreli	29.4	-2	21	10	29.3	61
Bhavnagar	24.9	-24	2.9	-89	43.4	178
Botad	41.8	73	9.8	-57	24.8	32
Devbhoomi Dwarka	89.9	452	0	-100	4.2	-25
Diu	27.2	31	0	-100	32.4	260
Gir Somnath	86.4	133	8	-69	45.2	163
Jamnagar	47.3	110	0	-100	3.3	-75
Junagarh	79.6	154	7.6	-69	45	124
Kutch	53.4	181	0	-100	22.9	160
Morbi	31	44	0	-100	6	-41
Porbandar	78.6	137	0.5	-98	56.9	594
Rajkot	58.1	143	0.4	-98	51.2	143
Surendranagar	22.8	-11	2.7	-91	9.2	-21
<b>Maharashtra</b>						

<b>Konkan &amp; Goa</b>						
Mumbai City	40.2	-59	69.8	11	283.8	513
Mumbai Suburban	31.2	-75	108.4	58	406	792
North Goa	27.6	-69	31	-53	316.2	441
Raigad	60.3	-59	95.9	7	256.6	321
Ratnagiri	46.1	-65	87.1	11	364.8	531
Sindhudurg	41	-58	93.8	43	341.5	434
South Goa	20.4	-78	42.7	-26	180.7	215
Thane	57.4	-56	75.9	5	204.4	298
<b>Madhya Maharashtra</b>						
Ahmednagar	2.3	-92	50.8	76	79.5	179
Dhule	6.5	-76	26	25	56.1	242
Jalgaon	9.5	-78	26.6	1	43.8	98
Kolhapur	25.3	-57	62.2	78	158.4	360
Nandurbar	6.3	-87	40.8	11	30.9	37
Nasik	19.1	-64	39.1	-14	67.6	119
Pune	9.5	-78	76.5	171	90	164
Sangli	3.1	-84	77.5	206	54.2	65
Satara	9.3	-68	113	365	98.6	217
Solapur	3.2	-89	106	203	38	-9
<b>Marathwada</b>						
Aurangabad	5.1	-88	48.8	77	75.4	166
Beed	4.3	-90	104.3	211	27.3	-32
Hingoli	0	-100	21.8	-35	24.6	-19
Jalna	0.9	-98	57.7	114	55.9	95
Latur	3.1	-94	80.7	105	50	37
Nanded	1.1	-98	22.5	-39	38.4	9
Osmanabad	5.5	-86	101.7	154	75.4	69
Parbhani	1.1	-98	92.2	167	22.4	-35
<b>Vidarbha</b>						
Akola	0.7	-98	38.6	32	33.1	17
Amraoti	4.1	-92	32.7	-6	40.4	33
Bhandara	8.9	-88	42.2	-26	36	1
Buldhana	11.5	-70	48	91	79.5	197
Chandrapur	12.7	-84	46.9	-14	51.9	52
Gadchiroli	6.8	-91	29.3	-48	76.2	127
Gondia	4.7	-94	14.2	-77	48.9	28
Nagpur	9.3	-87	58.3	42	57.6	70
Wardha	2	-97	34.7	8	79.4	165
Washim	0.3	-99	24.5	-27	56	47
Yeotmal	12.8	-78	36	11	40.3	50

<b>Odisha</b>						
Angul	50.5	-28	12.9	-81	62.7	62
Balasore	57.5	4	34.2	-63	102.7	107
Bargarh	30	-57	23.8	-69	38.8	2
Bhadrak	32.2	-39	37.2	-44	54.1	11
Bolangir	11.1	-84	29.4	-61	75.6	106
Boudh	38.3	-26	16.7	-79	87.3	103
Cuttack	55.4	-9	50.2	-41	112.4	165
Deogarh	42.6	-52	73.9	-10	92	135
Dhenkanal	46.8	-31	38.6	-40	84.8	103
Gajapati	40.2	-15	14.6	-74	42.4	-43
Ganjam	37.5	-15	15.7	-75	73.1	56
Jagatsingpur	69.8	36	24.8	-69	52.1	14
Jajpur	34	-47	22.2	-63	38.2	-35
Jharsuguda	41.3	-47	7.5	-91	149.5	240
Kalahandi	18.4	-67	35.8	-59	119.3	185
Kandhamal	30.5	-41	60.6	-22	52.2	21
Kendrapara	53.5	-19	36.8	-47	49.3	-6
Keonjhar	40.8	-34	52.8	-10	66.3	44
Khurda	58.1	9	35.1	-58	91.3	80
Koraput	23.8	-67	41	-49	66.1	14
Malkangiri	11	-85	75	2	105	145
Mayurbhanj	42.6	-44	37.6	-50	83.4	65
Nawapara	32.9	-35	20.2	-66	142.3	331
Nawarangpur	23.6	-71	48.8	-29	94.7	107
Nayagarh	45.6	-26	28.6	-55	79.5	60
Puri	78.4	32	16.7	-81	51.1	5
Rayagada	24	-55	54.8	-10	92.8	92
Sambalpur	39.9	-55	22.7	-72	89.6	129
Sonepur	57.8	-17	14.4	-85	55.8	56
Sundargarh	23.7	-67	31.9	-56	81.9	116
<b>West Bengal &amp; Andaman Nicobar Islands</b>						
<b>A &amp; N ISLAND</b>						
Nicobar	46.5	-32	25.7	-65	74.4	-13
North & Middle Andaman	78.8	-26	10.1	-91	121	14
South Andaman	62.7	-35	4.5	-95	164.2	48
<b>GWB</b>						
Bankura	28.6	-51	12.3	-81	94.8	127
Birbhum	17.9	-68	27.5	-56	63.2	8
Burdwan	39.2	-29	20.9	-71	70.1	40


East Midnapore	56.3	-29	18	-81	111.9	124
Hooghly	51.2	-28	13.9	-76	75.2	63
Howrah	71	8	3.4	-95	33.3	-32
Kolkata	108	39	6.4	-91	51.6	-5
Murshidabad	29.7	-48	9.4	-86	47.2	-10
Nadia	29.3	-47	20.2	-58	54.8	32
24 Pargana (N)	69.7	24	45	-40	25	-56
Purulia	28.5	-62	38.8	-43	93.7	95
24 Pargana (S)	73.6	-27	23.7	-72	75.9	41
West Midnapore	64.3	-14	25.3	-63	78.7	61
<b>SHWB &amp; Sikkim</b>						
Cooch Behar	83.5	-31	106.1	-7	47.8	-60
Darjeeling	131.5	8	148.5	8	104.9	-7
East Sikkim	60.8	-45	10.4	-89	67.7	-4
Jalpaiguri	249.5	95	161.4	31	68.5	-47
Malda	62.5	22	42.5	-41	32.9	-42
North Dinajpur	28.4	-63	22.3	-76	6.6	-92
North Sikkim	214.2	88	21.6	-79	76.1	-8
South Dinajpur	15.1	-75	6.1	-91	6.7	-91
South Sikkim	98.2	-11	42	-55	106.6	51
West Sikkim	246.6	116	152.9	52	104.2	26
<b>Karnataka</b>						
<b>Coastal Karnataka</b>						
Dakshina Kannada	7.6	-92	50.8	-29	212.5	271
Udupi	4.7	-96	50.5	-48	117.4	61
Uttara Kannada	10.3	-87	36.9	-35	128.4	136
<b>N I Karnataka</b>						
Bagalkote	9.5	-44	68.6	221	55.2	39
Belagavi	13.5	-22	76.3	412	68	125
Bidar	2.5	-94	60.1	51	59.6	57
Dharwad	4.8	-65	79.2	425	48.9	19
Gadag	23.5	43	34.2	69	17.3	-55
Haveri	4.4	-66	96.2	902	49.4	24
Kalaburgi	15.9	-59	50.7	40	85.2	80
Koppal	46.5	138	76.8	230	49.7	61
Raichur	51.7	103	55.9	111	36.2	-24
Vijayapura	10.4	-60	45.4	59	96.7	154
Yadgir	39.4	18	32.3	-9	73.8	72
<b>S I Karnataka</b>						
Ballari	45.7	137	48.8	130	10.4	-80
Bangalore Rural	154.3	465	75.1	142	22.2	-56


Bangalore Urban	150.1	383	88.5	170	61.2	44
Chamarajanagar	62.6	293	67.5	25	28.3	-24
Chikaballapur	58.3	144	73.4	168	58.6	32
Chikkamagaluru	5.7	-87	84.6	213	57.8	47
Chitradurga	5.5	-49	91.1	596	24	-23
Davangere	0.7	-95	45.9	230	21.7	43
Hassan	30.6	73	70.2	405	32.6	7
Kodagu	33.2	-50	62.6	57	193.9	357
Kolar	150.2	556	34.2	19	20.9	-53
Mandya	61.9	316	78.9	274	19.4	-46
Mysuru	129	900	31	100	40.8	37
Ramanagara	110.7	304	102.3	227	28.7	-47
Shivamogga	3.8	-91	68.9	199	50.6	83
Tumakuru	37.3	97	94.7	293	38.6	-10
<b>Kerala</b>						
Alappuzha	85.7	66	60.9	-3	189.3	220
Kannur	4.6	-92	22.1	-51	335.7	793
Ernakulam	54.3	-3	44.9	-29	248.7	297
Idukki	113.4	64	71.8	20	253.3	326
Kasaragod	10.4	-88	15.4	-74	237.4	379
Kollam	82.8	120	30.5	-27	215.9	380
Kottayam	67	23	75.6	33	220.2	292
Kozhikode	12.7	-80	28	-44	337.6	615
Malappuram	48.9	-4	89.7	127	255	489
Palakkad	71.2	67	58.2	83	202.1	503
Pathanamthitta	92.6	87	97.8	74	286	460
Thiruvananthapuram	23.6	5	55.2	75	124.7	302
Thrissur	32.9	-44	38	-33	222.1	295
Wayanad	102.9	35	37.9	-11	263.9	490
<b>Tamil Nadu</b>						
Ariyalur	55.8	156	12.6	-64	25.5	-36
Chennai	10.9	-56	17.7	-25	23.4	-15
Coimbatore	127.5	1474	63.4	528	60.6	186
Cuddalore	21.7	0	19.3	-35	12.7	-64
Dharmapuri	75.6	241	21.3	-35	16.8	-68
Dindigul	125.2	520	39.1	45	25.6	-26
Erode	63.3	322	49.5	154	13.9	-55
Kanchipuram	63	145	25.7	-25	13.4	-60
Kanyakumari	59.6	300	28.6	52	69	211
Karaikal	28.5	136	49.5	109	10.6	-70
Karur	117.3	642	10.9	-53	6.7	-76





Krishnagiri	123.1	411	47.9	74	19.2	-63
Madurai	84.6	240	41.5	29	12.9	-61
Nagapattinam	8.7	-37	25.2	-5	11.4	-52
Namakkal	77.8	378	40.8	37	3.6	-90
Nilgiris	72.6	113	97.5	269	92.2	147
Perambalur	45.8	130	31	23	63.1	46
Puducherry	41	67	7.6	-78	6.5	-79
Pudukottai	11.4	-50	16.1	-41	12.8	-56
Ramanathapuram	31.7	301	33	208	10.8	-27
Salem	66.2	179	38.5	13	20.4	-59
Sivaganga	52.5	226	28.3	6	15.6	-28
Thanjavur	37.1	109	28.7	5	21.4	-28
Theni	121.1	1216	34.5	252	42.6	128
Tirunelveli	43.7	850	21.9	434	47.7	392
Tirupur	150.1	1776	44.6	278	9.5	-55
Tiruvallur	54.4	91	20	-27	19.7	-41
Tiruvannamalai	82.9	192	34.2	-11	7.6	-85
Tiruvarur	17.8	6	29.7	9	12.6	-48
Toothukudi	26.8	405	25.6	246	18.3	125
Trichy	76.8	260	5.5	-82	17.9	-57
Vellore	122.5	338	42.3	28	18.9	-60
Villupuram	71.6	233	1.9	-95	7.1	-84
Virudhunagar	100.8	800	16.2	-11	20.9	-9
<b>Andhra Pradesh</b>						
<b>Coastal Andhra Pradesh</b>						
East Godavari	16.3	-61	27.1	-16	46.9	18
Guntur	56.5	95	36.3	12	15.4	-51
Krishna	26.7	-27	23.8	-30	13.9	-60
Nellore	41.2	125	22.1	11	53.3	89
Prakasam	27.6	28	24.2	21	22.0	-19
Sirkakulam	27.6	-39	21.2	-59	43.0	-17
Visakhapatnam	50.9	29	13.5	-68	32.1	-28
Vizianagram	56.8	32	24.1	-53	55.4	2
West Godavari	21.8	-53	28.5	-26	34.0	-8
<b>Rayalaseema</b>						
Anantapur	42.5	139	41.8	82	58.2	53
Chittoor	73.8	185	66.0	142	47.5	25
Cuddapah	20.2	5	37.6	53	80.1	125
Kurnool	35.0	47	15.1	-46	75.8	127
<b>Telangana</b>						
Adilabad	5.4	-91	28.6	-23	29.4	-18


Hyderabad	3.4	-90	3.3	-91	80.1	108
Karimnagar	14.3	-69	14.3	-59	22.9	-35
Khammam	30.7	-35	15.8	-61	14.7	-56
Mehabubnagar	29.9	10	16.8	-49	38.6	15
Medak	1.2	-97	7.7	-79	40.2	-11
Nalgonda	32.4	5	7.6	-77	34.1	6
Nizamabad	3.2	-94	19.1	-56	24.2	-30
Rangareddy	11.6	-66	14.0	-67	45.7	10
Warangal	55.0	22	16.6	-52	41.7	18


 **L. Excess(+60% or more)**

 **Excess (+20% to +59%)**

 **Normal (+19% to -19%)**

 **Deficient (-20% to -59%)**

 **L. Deficient (-60% to -99%)**

 **No Rain**      **No Data**