

Week by Week Rainfall Distribution from 07.08.19 to 21.08.19

Sub-Divisions	07.08.19		14.08.19		21.08.19	
	Actual (mm)	% dep.	Actual (mm)	% dep.	Actual (mm)	% dep.
Arunachal Pradesh						
Anjaw	34.1	-55	17.3	-76	26.2	-74
Changlang	19.4	-75	47.2	-47	59.3	-26
Dibang Valley	33.4	2	15.4	-71	9	-83
East Kameng	13.8	-73	0	-100	6.2	-89
East Siang	12.2	-92	16.9	-88	166.8	-13
Kurung Kumey	28.4	-47	51.3	-13	85.8	29
Lohit	47.4	-37	78.7	5	169.5	102
Lower Dibang Valley	54.8	-27	73.3	34	131.1	43
Lower Subansari	63.8	2	40.4	0	14.6	-76
Papumpare	98	-13	23.4	-79	36.8	-67
Tawang	71.6	-29	30.8	-71	23.5	-77
Tirap	56.4	-42	20.4	-80	63.8	-44
Upper Siang	29.8	-32	24	-71	29.3	-67
Upper Subansari	5.8	-85	29	-25	44.8	-19
West Kameng	42.9	-58	56.9	-46	79.2	-22
West Siang	20.2	-79	4.9	-94	26.8	-78
Assam & Meghalaya						
Assam						
Baksa	33.2	-32	40.1	-27	8.1	-85
Barpeta	19.3	-77	44.1	-63	42.2	-62
Bongaigaon	15	-81	123.5	2	107	-7
Cachar	95.1	-8	10.2	-91	109	4
Chirang	37.7	-54	71.9	-37	53.3	-52
Darrang	3.5	-94	24.9	-66	31.9	-44
Dhemaji	120.2	33	15.5	-90	44.5	-44
Dhubri	55.2	-40	41.7	-68	26.2	-66
Dibrugarh	49.5	-39	20.2	-78	28.1	-69
Goalpara	6.1	-91	41.2	-58	14.5	-83
Golaghat	32	-41	41.7	-41	44.3	-26
Hailakandi	39.5	-59	85.3	-7	71.5	-24
Jorhat	64.5	-5	3.3	-96	91.8	38
Kamrup(Rural)	52.8	-26	4.5	-95	86.3	13
Kamrup(Metro)	59.3	-3	19.3	-58	57.6	27
Karbi Anglong	21.7	-61	40.3	-11	36.4	-30
Karimganj	97	-23	90.9	-30	166.8	25
Kokrajhar	73	-32	72.6	-53	49.7	-58

Lakhimpur	33.5	-63	7.4	-94	28.8	-75
Morigaon	73	6	13.8	-81	63.7	-10
N.C.Hills	56.9	-8	8.2	-82	18.2	-65
Nagaon	67.7	11	52.2	-14	19.1	-67
Nalbari	50.3	-22	31.1	-52	25.4	-66
Sonitpur	24.1	-52	28.8	-67	63.8	20
Sibsagar	46	-33	0	-100	47.7	-25
Tinsukia	43.8	-41	20.7	-77	18.5	-78
Udalgiri	129.4	98	20.2	-72	53	-29
Meghalaya						
East Garo Hills	17.8	-82	74	6	86.9	0
East Khasi Hills	132.8	-43	192.3	-1	284.6	28
Jaintia Hills	33.9	-85	60.6	-76	75.7	-56
Ribhoi	6	-91	13.8	-83	153.6	97
South Garo Hills	36.3	-65	35.1	-60	76	-17
West Garo Hills	60.3	-42	19.2	-78	22	-76
West Khasi Hills	58.8	-54	38.3	-71	85.4	-40
NMMT						
Mizoram						
Aizwal	57.8	-42	64.6	-29	33.6	-69
Champhai	66.8	-5	54.6	-40	36.3	-58
Kolasib	98.4	-16	104.4	2	85.2	-32
Lawngtlai	50.7	-45	132	55	100.2	8
Lunglei	27.2	-76	73	-27	31.7	-69
Mamit	7.4	-94	88.4	16	65.5	-44
Saiha	81.4	-10	92	2	51.2	-47
Serchhip	9.6	-88	40.7	-53	5.9	-94
Manipur						
Bishnupur	15.2	-88	44.6	-59	32.4	-56
Chandel	23.7	-75	26.3	-81	0	-100
Churachandpur	3.4	-96	74.8	-30	19.6	-79
Imphal East	33.2	-43	16.8	-80	8.1	-88
Imphal West	61.7	48	0	-100	79.4	56
Senapati	117	40	11.4	-86	12.7	-83
Tamenglong	28.5	-94	117	-68	149	-71
Thoubal	9.7	-79	22.8	-58	4.3	-93
Ukhrul	32.4	-39	24.4	-60	10.8	-81
Nagaland						
Dimapur	46.5	-37	44.6	-45	58.5	-33
Kephire	54.1	77	27	-30	8.3	-80
Kohima	156.5	111	63.7	-22	21.4	-75

Longleng	0	-100	22	-71	0	-100
Mokokchung	65.8	-16	30.1	-61	29.4	-70
Mon	3.5	-92	2.5	-96	17.2	-76
Paren	94.2	129	35.4	-28	29.2	-52
Phek	67	83	27	-39	11	-81
Tuensang	145	85	77	1	105	8
Wokha	33.1	-56	27.7	-73	8.4	-92
Zunheboto	70	-11	58	-24	29	-70
Tripura						
Dhalai	35.8	-63	44.9	-34	40	-38
NorthTripura	37.9	-58	30.2	-66	44.5	-46
SouthTripura	9.1	-90	103.8	22	60.5	-28
West Tripura	20.1	-72	96.8	39	36.8	-42
Himachal Pradesh						
Bilaspur	93.2	8	98.2	34	315.3	427
Chamba	40	-60	81.7	-25	145.5	116
Hamirpur	76.3	2	158	66	228.9	171
Kangra	122	-23	190.3	9	169.9	28
Kinnaur	2.9	-81	15.8	-24	31.2	57
Kullu	24.9	-42	69.6	57	151.2	355
Lahaul and Spiti	3	-90	11	-68	95	294
Mandi	60.8	-39	137.6	37	165.6	97
Shimla	37.1	-33	56.9	9	161.1	258
Sirmaur	97	-12	92.6	-30	210	84
Solan	37.3	-58	59.6	-35	216.4	221
Una	181.4	155	97	10	172.2	178
Punjab						
Amritsar	27.7	-46	4	-92	70.9	97
Barnala	0	-100	22.5	-3	91	312
Bhatinda	4.5	-88	4.5	-80	44.5	106
Faridkot	29.4	11	8.7	-52	18.9	-18
Fatehgarh Saheb	34.5	-21	1.8	-96	113	193
Ferozpur	18.1	-40	17.1	-20	6.8	-71
Gurdaspur	42.2	-51	122.3	32	149	109
Hoshiarpur	55.1	-14	61.1	-4	132.3	203
Jalandhar	53.5	-2	66.1	33	140.1	259
Kapurthala	126.8	328	55.6	90	162.3	501
Ludhiana	46.7	12	39.3	-16	138.5	261
Mansa	0	-100	0	-100	19.4	-24
Moga	2.6	-91	5.6	-82	10.5	-67
Muktesar	61	92	12.6	-26	3.2	-86

Nawashahar	50.1	-25	59.6	-2	259.5	547
Patiala	38.4	-36	7.7	-83	180.8	429
Ropar	71	-2	48.6	-14	164.2	239
Sangrur	6.3	-86	3.8	-88	68.2	139
Sas Nagar (Mohali)	50.5	-21	10	-77	160.5	327
TarnTaran	0	-100	**	**	52	94
Haryana,Chd,Delhi						
Haryana						
Ambala	22.5	-72	82.7	12	131.8	131
Bhiwani	20.1	-36	5.4	-83	27.3	17
Chandigarh	11.3	-87	14.4	-81	141	104
Faridabad	22.3	-65	44.3	0	49.7	-11
Fatehabad	5.3	-83	0	-100	22.3	15
Gurgaon	44.3	-17	19.3	-57	33.8	-22
Hissar	11.1	-63	0	-100	18.2	-23
Jhajar	11.2	-72	6.4	-80	21.4	-29
Jind	23.2	-43	9	-66	38.3	28
Katihah	6.3	-81	1.7	-94	30.3	20
Karnal	48	14	2.8	-93	64.8	46
Kurukshetra	5	-87	6	-85	50.2	21
Mahendragarh	5.4	-85	16.7	-59	28.9	-9
Mewat	29	-41	60.9	20	39.8	-11
Palwal	47.8	5	13.3	-64	31.5	-26
Panchkula	45.6	-49	21.4	-77	93.4	50
Panipat	46.3	18	7.3	-82	16.6	-62
Rewari	26.4	-51	28.2	-33	52.6	49
Rohtak	5.9	-88	3	-93	25.9	-20
Sirsa	11.6	-28	7.3	-51	17.7	4
Sonepat	30	-48	3	-93	14.5	-63
Yamunanagar	78.8	23	60.7	-8	123.7	73
Delhi						
Central Delhi	**	**	**	**	**	**
East Delhi	47.8	-41	0	-100	49.8	-1
New Delhi	27.1	-56	17.1	-54	50.9	14
North Delhi	65.6	-17	23.2	-62	100.8	178
North East Delhi	49.6	-39	19.2	-74	37.6	-25
North West Delhi	5.5	-88	0.5	-99	0	-100
South Delhi	25.1	-69	6.9	-91	41.8	-17
South West Delhi	34.9	-40	16.9	-67	45.8	-1
West Delhi	10	-86	5	-90	5	-91
Jammu & Kashmir						

Anantnag	14.3	-41	7.8	-64	12.1	-29
Badgam	13.7	-4	5	-62	2	-85
Bandipore	13	-22	4	-71	18	57
Baramula	13	-12	13.5	-12	17	21
Doda	38.1	-1	6	-79	17	-6
Ganderbal	11.1	-42	0	-100	0	-100
Jammu	21.4	-78	27	-65	45.4	-36
Kargil	0	-100	**	**	**	**
Kathua	27.5	-79	34.2	-69	147	-31
Kistwar	**	**	**	**	**	**
Kulgam	10.4	-52	**	**	**	**
Kupwara	3.7	-80	**	**	**	**
Ladakh(Leh)	0.2	-84	0	-100	5	117
Poonch	97	50	19	-61	0	-100
Pulwama	9.9	-18	0	-100	13	-61
Rajouri	17.3	-79	0	-100	8	-91
Ramban	22.4	-23	27.3	10	26.5	9
Reasi	289	141	242.6	133	166.5	109
Samba	76.7	-22	110	41	64	-10
Shopian	**	**	**	**	**	**
Srinagar	9.7	-44	46	224	9	-42
Udhampur	26.7	-81	59.5	-51	72.5	-27
East Madhya Pradesh						
Anuppur	55.5	-35	121.5	64	104.1	25
Balaghat	119.4	23	163.1	49	93.5	-28
Chhatarpur	60.4	-36	87.2	10	116.5	46
Chindwara	69.9	-14	141.3	90	77.9	-4
Damoh	67.5	-42	119	50	135	56
Dindori	113.6	5	88.8	-2	120.8	19
Jabalpur	117.9	5	154.4	78	284.5	187
Katni	41.2	-60	50.8	-36	75.2	-5
Mandla	133.2	28	190.8	84	104.9	-5
Narsingpur	84	-7	216.2	178	145.8	44
Panna	55.6	-45	58.4	-31	103.4	16
Rewa	107.6	43	134.2	73	105.1	42
Sagar	81.2	-26	206.6	146	182.9	98
Satna	59.1	-24	95.8	29	97.2	18
Seoni	49.2	-42	153.5	111	70.8	-16
Shahdol	33	-66	63	-20	98	27
Sidhi	65	-7	86	25	84.6	7
Singrauli	114.5	72	146.5	146	95	25

Tikamgarh	89.5	5	48.5	-39	154.5	110
Umariya	95.5	-2	66	-16	79.8	-14
West Madhya Pradesh						
Agar	167.5	128	188.7	198	274.7	230
Alirajpur	184.1	158	204	299	44.8	-3
Asoknagar	86.8	21	149.3	142	170.5	99
Barwani	54.2	-8	244.4	449	35.5	-13
Betul	69.8	-12	124.8	70	79.5	7
Bhind	58.9	8	29	-52	58.5	8
Bhopal	123.1	51	148.8	108	111.2	28
Burhanpur	51.2	-12	238.6	366	23.1	-58
Datia	51	-32	18.6	-70	36.5	-48
Dewas	30.3	-62	180.5	143	110.8	48
Dhar	37.7	-50	249.3	336	46.7	-8
Guna	168.1	113	171.2	152	219.2	172
Gwalior	43.9	-35	21.7	-68	68.4	3
Harda	58.2	-41	119.7	34	84.7	-14
Hoshangabad	204.1	78	158.3	54	120.7	0
Indore	38.6	-43	159.1	172	68.1	11
Jhabua	164.6	103	242.7	288	41.9	3
Khandwa	25.3	-56	177.7	168	16.7	-71
Khargone	43.7	-27	219.3	322	26.3	-47
Mandsaur	192	178	214.1	255	290.4	282
Morena	66.9	3	41.5	-31	64.2	3
Neemuch	140.6	136	151.6	121	237.4	211
Raisen	165.3	73	178	120	114.4	13
Rajgarh	148	91	112.4	74	235.8	166
Ratlam	65.5	-21	144.1	111	110	54
Sehore	77	-17	154.5	87	118.8	25
Shajapur	90	8	157.5	130	194	114
Sheopur Kalani	26.5	-53	75.3	16	129.3	112
Shivpuri	67.3	0	40.6	-37	62	5
Ujjain	54	-30	242.4	305	116.6	57
Vidisha	77.8	-12	176.8	144	220.9	127
Chhattisgarh						
Balod	31.4	-67	80	5	17.8	-73
Baloda Bazar	48.8	-26	156.8	110	41.6	-43
Balrampur	48.7	-53	117	42	178.3	129
Bastar	191	106	210.5	153	60.8	-20
Bemetara	36.9	-41	210.7	179	60.5	-26
Bijapur	480.7	259	151.6	25	72.7	-16

Bilaspur	58.5	-30	136.8	50	71.3	-19
Dantewara	306.9	150	135.3	28	43.3	-44
Dhamtari	38.6	-46	127.6	94	24.3	-73
Durg	5.3	-93	127.2	51	41.7	-38
Gariaband	31.9	-62	208.9	188	25.5	-71
Janjgir	19.2	-79	121	15	46.8	-47
Jashpurnagar	34.4	-64	123.5	28	76.9	-12
Kabirdham	79	24	162.8	178	33.8	-52
Kanker	101.3	-19	179.7	72	24.3	-77
Kondagaon	49.6	-51	182.7	102	39.3	-53
Korba	80.5	-16	202.3	79	50.4	-55
Koriya	55.6	-39	146.1	85	88.9	5
Mahasumund	35.6	-54	170.8	125	51.8	-36
Mungeli	35.3	-47	111.2	44	25	-55
Narayanpur	175.9	72	239.3	137	37.5	-56
Raigarh	11.4	-88	205.4	141	90.6	11
Raipur	15.8	-81	169.3	100	36	-51
Rajnandgaon	58.4	-20	113.5	60	25.7	-63
Sukma	334.6	223	108.5	25	70.7	8
Surajpur	37.8	-59	160.3	105	147.1	102
Surguja	38.3	-57	88.3	8	68.2	-13
East Uttar Pradesh						
Allahabad	72.7	32	67.7	-6	73.7	44
Ambedkar Nagar	38	-35	1	-98	27	-60
Amethi	34.6	-19	27.6	-57	81.3	29
Azamgarh	10.8	-80	2.7	-96	42.9	-34
Bahraich	48.7	-16	33.4	-52	57.1	-21
Ballia	22.6	-53	29.2	-49	59.3	17
Balrampur	16.7	-59	8.6	-86	37.1	-50
Banda	45.9	-30	18.6	-79	104.2	55
Barabanki	24.2	-56	23.1	-63	113.4	81
Basti	21.3	-58	6.1	-89	38.5	-40
Chandauli	4	-93	8.5	-88	77	30
Chitrakoot	29.5	-46	84.5	22	106	122
Deoria	17.5	-65	15.5	-77	30	-50
Faizabad	23.5	-65	48.7	-33	31.2	-59
Farrukhabad	28.2	-41	10.3	-86	15.6	-79
Fatehpur	40.9	-32	9.1	-89	42.3	-24
Gazipur	48.8	-19	5.6	-92	78.1	19
Gonda	17.7	-74	21	-69	31.7	-48
Gorakhpur	16.6	-80	8.5	-91	59.5	-43

Hardoi	38.8	-7	25.6	-52	37.8	-27
Jaunpur	16.4	-67	8.4	-87	37.1	-30
Kannauj	96.3	78	15.2	-81	11.4	-80
Kanpur City	18.6	-55	17.7	-70	32.2	-31
Kanpur Dehat	16.1	-75	11	-83	9.8	-82
Kaushambi	22	-47	13.9	-79	51.9	48
Kheri	17.9	-71	0.8	-99	19.5	-75
Kushi nagar	4	-93	1.5	-98	4.5	-93
Lucknow	22.1	-56	26.3	-50	95	106
Maharajganj	0	-100	3	-96	23.8	-74
Mau	24.5	-54	0.5	-99	25.8	-55
Mirzapur	12.8	-79	38.3	-48	132	147
Pratapgarh	39.3	-19	26.7	-62	67	27
RaiBareilly	18.1	-55	7.6	-85	76.7	105
Sant Kabirnnagar	11	-84	5	-91	29	-64
Sant Ravidas Nagar	10	-82	23	-68	120	103
Shrawasti	40.4	-30	25.5	-63	55.1	-24
Sidharthnagar	8.3	-84	11.8	-84	33.8	-58
Sitapur	31.9	-24	8.5	-85	52.2	-22
Sonbhadra	82.3	33	29.6	-55	67.5	29
Sultanpur	50.5	-17	35.4	-47	40	-40
Unnao	4.8	-91	15.3	-76	76.5	39
Varanasi	31.7	-51	26	-61	99.8	82
West Uttar Pradesh						
Agra	48.2	-21	32	-46	49.5	2
Aligarh	76.5	41	9.3	-85	64.9	15
Auraiya	42.9	-9	48.3	-15	15	-69
Badaun	41.3	-24	19.5	-69	23.3	-63
Baghpat	17	-71	5	-91	66	49
Bareilly	110.4	88	27.2	-60	43.3	-25
Bijnor	105.1	36	59.3	-32	72.8	9
Bulandsahar	38.8	-19	13.2	-75	48.6	-9
Etah	101.5	110	59	9	28.7	-30
Etawah	16.2	-72	9.8	-86	14	-73
Firozabad	78.3	56	36.3	-39	18.3	-68
GBNagar	69	28	23	-47	47	-10
Ghaziabad	33.9	-37	0	-100	11.3	-78
Hamirpur	40.7	-29	50.8	-25	76.3	24
Hapur	147	111	5	-92	71	6
Jalaun	46	-34	41.4	-46	4	-93
Jhansi	44.2	-29	15.3	-76	44.9	-30

Jotiba Phule Nagar	18.1	-64	8	-91	36.8	-43
Kanshiramnagar	15	-70	46.7	-23	51.6	-7
Lalitpur	91	14	52	-23	128.5	81
Mahamaya Nagar	85	65	17.3	-72	28.5	-33
Mahoba	36.6	-30	38.6	-41	29.2	-41
Mainpuri	14	-74	18.5	-73	2	-97
Mathura	16	-69	24.5	-50	25	-56
Meerut	84.3	34	20.5	-73	72.4	22
Moradabad	46.4	-29	17.4	-78	67.3	-2
Muzzaffarnagar	99.9	80	87	33	76.4	24
Pilibhit	52.3	-14	5.6	-92	15.6	-78
Rampur	58.1	-10	12.4	-83	39.1	-42
Saharanpur	15.3	-74	17	-74	160.3	122
Sambhal	19.2	-66	2	-96	27.7	-54
Shahjahanpur	27.1	-50	5.6	-90	23.3	-66
Shamli	40	-23	0	-100	20	-67
Uttarakhand						
Almora	60.2	0	28.9	-61	101.9	55
Bageshwar	206	242	140	89	82.5	26
Chamoli	70.8	10	130.7	65	136.7	107
Champawat	209.1	139	28.3	-71	110.3	11
Dehradun	62.9	-56	116.8	-10	106.2	-17
Garhwal Pauri	91.6	-20	61.5	-44	114.9	13
Garhwal Tehri	40.4	-58	62.2	-29	117.4	49
Haridwar	131.9	60	55.7	-41	46.2	-46
Nainital	70.1	-34	14.2	-86	187.8	87
Pithorgarh	145.7	28	117.5	-1	107.6	-12
Rudraprayag	144.9	12	196.1	41	109.6	-24
Udham Sing Nagar	85.3	17	63.9	-24	66.9	-15
Uttarkashi	36.4	-61	109.3	8	104.6	12
Bihar						
Araria	40.1	-49	44.5	-40	36.6	-52
Arwal	11.5	-73	14.7	-74	24.2	-52
Aurangabad	85.2	57	38.6	-32	86.6	44
Banka	15.1	-73	56.2	-19	11.6	-80
Begusarai	9.8	-85	47.3	-37	37.3	-31
Bhabua	67.5	-5	35.1	-42	74.1	22
Bhagalpur	26.6	-60	38.3	-33	22.9	-62
Bhojpur	18	-63	31.6	-49	22.8	-63
Buxar	66.1	22	2.2	-97	79.2	43
Darbhanga	35.6	-43	37.1	-45	19.7	-66

East Champaran	6.7	-89	16.7	-78	11.2	-84
Gaya	35.6	-42	66.4	21	72.1	17
Gopalganj	38.3	-31	34.5	-53	19	-68
Jahanabad	31.5	-38	41.5	-34	77.7	24
Jamui	27.5	-54	45.9	-21	23.5	-56
Katihar	23.2	-61	35.8	-44	35.7	-35
Khagadia	22.8	-58	23.7	-61	22.1	-61
Kishanganj	61.8	-36	44.2	-60	48.3	-50
Lakhisarai	10.8	-80	45.1	-25	23.7	-68
Madhepura	25.3	-59	39.2	-46	23.1	-59
Madhubani	17.1	-68	41.3	-44	21	-62
Monghyar	9.6	-86	54.4	-10	24.8	-61
Muzaffarpur	15.1	-72	20.6	-71	26.9	-58
Nalanda	24.8	-53	39.2	-31	37.4	-26
Nawada	32.9	-45	56.5	-7	35.6	-42
Patna	21.9	-58	11.7	-81	32	-42
Purnea	57.5	-30	78.7	-9	36.5	-49
Rohtas	84.2	33	18.9	-70	63.2	10
Saharsha	71.4	16	55.6	-31	15.4	-73
Samstipur	36.3	-37	73.7	9	64.8	19
Saran	20.8	-63	14.1	-78	56.1	-12
Sheikpura	47	-13	9.5	-81	15	-69
Sheohar	2.6	-95	18.2	-74	33	-30
Sitamarhi	12.8	-77	20.1	-74	12.9	-79
Siwan	14.4	-75	13.2	-81	43.2	-33
Supaul	26.2	-53	20.5	-70	37.9	-33
Vaishali	39.1	-27	10.1	-85	45.7	-25
West Champaran	56.9	-17	21.4	-76	29.4	-64
Jharkhand						
Bokaro	34.3	-56	104.7	67	40.5	-41
Chatra	51.2	-26	57.6	-10	53.3	-16
Deoghar	7.6	-88	75.9	14	8.6	-86
Dhanbad	35.2	-54	118.6	65	36	-38
Dumka	30.2	-58	101.4	62	25.2	-62
East Singbhum	30.3	-67	71.1	4	144.6	101
Garhwa	51.2	-36	37	-44	35.8	-50
Giridih	39.7	-39	84.9	51	23.3	-57
Godda	4.2	-93	25.7	-54	9.7	-84
Gumla	40.1	-49	111.9	47	121.5	49
Hazaribagh	37.8	-51	60.4	-20	80.4	35
Jamtara	40.1	-41	114.6	62	44.1	-37

Khunti	37.8	-60	81.5	32	73.5	-8
Koderrna	33.9	-39	55.7	10	57	14
Latehar	60.1	-27	52.7	-22	66	4
Lohardagga	67	-14	59.2	1	97.5	69
Pakur	5.4	-92	44.5	-37	64.6	-20
Palamau	101.4	51	43.1	-34	115.2	79
Ramgarh	42.4	-42	87.9	40	62.6	-13
Ranchi	33.9	-56	95.8	49	74.4	5
Sahebganj	15.6	-75	60.2	-23	70.4	0
Saraikela	57.7	-34	73.8	17	67.7	1
Simdega	71.9	-13	155.2	87	154.1	70
West Singhbhum	17.5	-80	75.2	3	170.7	132
East Rajasthan						
Ajmer	95.9	171	37.4	2	138.5	261
Alwar	18.9	-64	43.2	-16	66.2	40
Banswara	80.1	-3	158.5	119	89.9	35
Baran	117.5	80	58.5	-16	216.5	183
Bharatpur	60.3	11	53.8	5	49.5	1
Bhilwara	84.6	65	103.3	99	194.2	229
Bundi	96	84	64.7	11	262.3	354
Chittorgarh	117.9	91	92.3	56	194.1	164
Dausa	52.4	-6	73.2	30	108.2	143
Dholpur	79	39	36.8	-43	69.3	25
Dungarpur	76.7	28	141.8	176	94.8	77
Jaipur	87.1	91	45.5	8	104	176
Jhalawar	135.8	76	148.2	102	259.8	188
Jhunjhunu	52.1	34	19.9	-45	93.1	223
Karauli	49.7	-23	49.2	-38	52.8	1
Kota	126	115	52.9	-14	263.8	260
Pratapgarh	78.4	-9	208.8	204	177.6	101
Rajsamand	43.7	1	64.3	51	193.6	331
Sawai Madhopur	36.9	-37	78.3	20	126.8	143
Sikar	77.7	130	23.8	-29	82.1	191
Sirohi	140.9	54	151	121	190.4	157
Tonk	87.6	70	49.8	-5	185.2	259
Udaipur	73.8	32	150.2	234	150.9	222
West Rajasthan						
Barmer	11.2	-61	19.5	-1	19.4	-11
Bikaner	51.3	188	4.6	-66	35.7	120
Churu	48.9	61	15.7	-35	41.6	113
Hanumangarh	18.7	-17	0.3	-99	1.6	-91

Jaisalmer	12.3	-28	6.5	-46	9.3	-41
Jalore	33	-19	37	30	91.6	175
Jodhpur	23.9	-11	27.3	25	101.6	377
Nagaur	93.5	238	19.4	-28	154.6	475
Pali	52.6	26	48.7	32	230.1	480
Sri Ganganagar	26.5	59	9.7	-31	1.8	-89
Gujarat Region						
Ahmedabad	111.9	76	171.4	225	36.9	-2
Anand	273.2	330	187.1	182	18.2	-66
Aravalli	116	39	147.2	105	93.7	84
Banaskantha	35.4	-42	87.5	101	82.6	91
Bharuch	307.4	451	135.4	162	36.4	-11
Chhota Udepur	325.4	272	419.3	376	70.1	1
DNH	709.7	305	86.6	-50	59.5	-47
Dahod	81.6	0	167.8	151	37.6	-35
Daman	1730	887	539.5	212	18.6	-83
Dangs	847	279	195.3	10	55	-55
Gandhinagar	114.3	35	178.9	202	39.6	3
Kheda	235.8	234	221.1	217	21.7	-60
Mahisagar	126.2	66	101.4	34	38.2	-28
Mehsana	83.9	16	153.6	165	70.1	57
Narmada	401.4	323	208.8	125	82.4	26
Navsari	458	194	131.3	1	39	-53
Panchmahal	283.3	201	213.4	163	53	-17
Patan	56.1	14	143.6	235	73.3	128
Sabarkantha	160.9	78	260.4	308	99.9	106
Surat	513.1	378	139.8	62	25.9	-52
Tapi	450.4	229	210	111	42.8	-32
Vadodara	334	373	161.8	101	28.7	-53
Valsad	657.5	294	84.9	-45	54	-48
S K & Diu Region						
Amreli	98	179	101.3	227	24.6	-1
Bhavnagar	89.2	110	102.3	207	31.7	26
Botad	36.3	-12	323.5	874	4	-83
Devbhoomi Dwarka	4.6	-89	203.6	396	11.3	-38
Diu	116	203	50.2	28	9.7	-63
Gir Somnath	119.3	86	55.7	-5	20	-35
Jamnagar	34.8	-30	240.7	384	23.3	14
Junagarh	153.1	112	139.5	172	19.1	-37
Kutch	6.2	-80	278.2	654	6.8	-56
Morbi	25.2	-44	324	673	14.8	-27

Porbandar	18.4	-64	133.8	181	6.5	-71
Rajkot	39.5	-23	198.7	379	26.2	13
Surendranagar	185.8	316	241.8	585	25	-9
Maharashtra						
Konkan & Goa						
Mumbai City	266.8	105	26.8	-78	7.6	-91
Mumbai Suburban	473	205	23.6	-84	31.1	-68
North Goa	523.9	139	274.4	25	197.7	41
Raigad	849.5	245	152.1	-35	61.1	-66
Ratnagiri	749.8	211	177.5	-21	62.6	-64
Sindhudurg	604.9	216	271.2	40	116	-12
South Goa	369.7	82	257.4	24	269.2	109
Thane	644.1	217	89.3	-54	41.5	-67
Madhya Maharashtra						
Ahmednagar	51	150	14.7	-22	3.8	-78
Dhule	106.6	173	173.4	535	6.5	-73
Jalgaon	72.4	33	105.1	137	22.5	-48
Kolhapur	670.3	364	359.8	152	43.2	-57
Nandurbar	327.8	342	282.8	353	44.3	0
Nasik	385.9	417	92.7	31	31.7	-39
Pune	338.8	423	136.7	122	20	-55
Sangli	166.7	408	45.6	59	5.1	-74
Satara	366.5	449	121.5	89	9.3	-78
Solapur	24.2	-1	2.6	-87	3.9	-82
Marathwada						
Aurangabad	41.2	12	21.9	-37	6.1	-80
Beed	11.4	-55	12.5	-63	4.8	-81
Hingoli	111.6	91	15.2	-70	5.2	-91
Jalna	16.4	-58	23.7	-34	0.3	-99
Latur	64.1	30	18.1	-55	19.5	-54
Nanded	123	112	47.7	-22	10.4	-80
Osmanabad	49.8	51	14.8	-52	11	-65
Parbhani	61.4	33	31.7	-21	2.7	-95
Vidarbha						
Akola	46.5	-21	91.1	80	12.8	-71
Amraoti	49.4	-36	119.1	70	18.4	-70
Bhandara	114.1	11	165.2	98	32.4	-64
Buldhana	53.9	-9	62.3	42	10.8	-73
Chandrapur	158.1	75	127.6	62	26.7	-66
Gadchiroli	222.1	96	238.4	156	46.4	-54
Gondia	101.1	5	149.1	60	56.3	-42


Nagpur	90.5	18	98.2	68	25.4	-59
Wardha	83.2	10	84	35	23	-60
Washim	52.3	-20	45.9	-21	8.6	-82
Yeotmal	56.6	-17	47.6	-16	8.5	-85
Odisha						
Angul	35.7	-59	150.9	88	52	-37
Balasore	47.1	-47	91	19	108	19
Bargarh	16.9	-79	269.1	240	45.9	-51
Bhadrak	59	-30	166.2	123	65.7	-12
Bolangir	31.2	-65	478.6	472	35.5	-57
Boudh	77.3	-23	330.5	266	61.1	-26
Cuttack	91.1	-5	105.5	29	51.9	-50
Deogarh	19.1	-82	158.2	45	57.5	-42
Dhenkanal	68.9	-19	154	107	70.6	-17
Gajapati	135	71	70.8	32	33.7	-47
Ganjam	133.7	102	57.1	9	62.7	0
Jagatsingpur	82.9	-14	93.5	30	43.4	-56
Jajpur	60.9	-43	242.9	194	106.3	-15
Jharsuguda	27.2	-69	367.2	294	110.8	23
Kalahandi	171.7	65	300.1	205	28.1	-66
Kandhamal	215.1	129	233.7	167	29.3	-64
Kendrapara	44.5	-57	124.7	86	103	7
Keonjhar	43.7	-54	119.6	64	57.2	-30
Khurda	100.5	17	56.2	-28	57.5	-35
Koraput	234.5	121	155.3	59	24.9	-71
Malkangiri	313.6	162	133.4	36	46.2	-52
Mayurbhanj	83.6	-11	121.6	55	104.4	20
Nawapara	38.2	-47	211.9	213	32.7	-56
Nawarangpur	115.7	7	155.3	37	32.7	-67
Nayagarh	108.6	24	102.5	59	95.6	-1
Puri	155.1	87	62.7	-20	26.8	-69
Rayagada	223.7	214	143.7	121	33.9	-45
Sambalpur	32.6	-70	239.9	120	97.6	-2
Sonepur	84.1	-18	292.1	236	60.7	-40
Sundargarh	29.9	-65	209.3	154	116.2	30
West Bengal, Andaman & Nicobar Islands						
A & N ISLAND						
Nicobar	5.3	-90	75.5	23	112.2	83
North & Middle Andaman	190.1	85	277	169	161.6	57
South Andaman	60.4	-33	177.2	59	143.4	49
GWB						


Bankura	61.7	-17	93.8	24	54	-34
Birbhum	49.7	-35	55.3	-37	52.3	-20
Burdwan	63.9	-6	59.7	-17	55.8	5
East Midnapore	27.1	-70	86.2	23	201.5	144
Hooghly	49.9	-25	89.3	65	70.7	16
Howrah	17	-84	56.2	-12	96	29
Kolkata	38.3	-56	170.1	105	228.1	207
Murshidabad	5.9	-91	47.9	-5	40	-32
Nadia	39.6	-22	99.4	110	71.6	31
24 Pargana (N)	48.8	-39	130.3	74	197.7	159
Purulia	80.4	-5	125.3	75	74.3	31
24 Pargana (S)	21.9	-79	157.2	90	216.8	165
West Midnapore	48.6	-43	121.4	70	120.2	66
SHWB & Sikkim						
Cooch Behar	37.1	-73	67.1	-62	85.2	-31
Darjeeling	98.9	-28	129.5	-10	73.6	-50
East Sikkim	105.5	2	89	-15	44	-58
Jalpaiguri	37.9	-73	73.3	-49	102.1	-32
Malda	34.1	-41	22.2	-63	33.9	-43
North Dinajpur	71.9	-1	93	28	55.3	-21
North Sikkim	124.1	52	86.1	2	50.3	-41
South Dinajpur	13.1	-74	61.3	28	8.9	-86
South Sikkim	29.5	-74	108	-2	51.4	-63
West Sikkim	99.3	10	94.9	16	60.3	-37
Karnataka						
Coastal Karnataka						
Dakshina Kannada	342	46	567.2	149	186.2	-6
Udupi	400.2	62	460.3	72	246.5	15
Uttara Kannada	439.8	114	424.6	100	184.6	17
NI Karnataka						
Bagalkote	41	121	16.2	1	12.2	-8
Belagavi	292	652	194.4	434	14.4	-43
Bidar	79.8	73	24	-45	41.5	-13
Dharwad	161.7	365	166.2	405	11.2	-51
Gadag	38.1	89	71	308	19.1	39
Haveri	158.7	325	194.4	465	19.8	-21
Kalaburgi	89.4	136	7.3	-82	27.4	-24
Koppal	23.8	26	15.8	-26	28.7	65
Raichur	15.3	-41	3.4	-89	14.6	-43
Vijayapura	23	21	7	-65	8.2	-48
Yadgir	18.9	-48	2.3	-94	1	-97


SI Karnataka						
Ballari	16.6	-21	19.4	-14	29.9	57
Bangalore Rural	6.8	-73	31.5	38	78.3	192
Bangalore Urban	7.9	-71	33.1	35	74.1	161
Chamarajanagar	19.6	16	63.8	455	68.4	276
Chikaballapur	12	-47	10.2	-57	37.6	61
Chikkamagaluru	292.1	120	525	327	91.8	-6
Chitradurga	39.4	144	43.1	282	22.6	59
Davangere	60	135	81.2	264	65.5	216
Hassan	101.2	111	243.3	455	66.3	65
Kodagu	394.4	136	696.9	355	64.2	-55
Kolar	2.8	-86	2.7	-86	70.9	239
Mandya	16.1	6	42.8	307	75.7	359
Mysuru	57.1	197	206.3	1276	65.2	209
Ramanagara	13	-48	15.7	-25	83.8	230
Shivamogga	401.2	193	461.1	270	72.2	-27
Tumakuru	23.5	12	26.8	66	38.5	108
Kerala & Mahe						
Alappuzha	41.5	-51	383.8	376	43.3	-44
Kannur	174.7	8	569.2	301	107.4	-9
Ernakulam	148.7	40	508.5	396	70.1	-21
Idukki	163.6	-5	544.8	288	87.4	-31
Kasaragod	178.7	-5	531.4	215	142.8	-5
Kollam	59.8	-4	278.7	403	46.4	-24
Kottayam	77.5	-20	459.1	408	53.6	-40
Kozhikode	219.8	53	680.8	422	115.3	-2
Mahe	139.6	-3	577	355	57.6	-45
Malappuram	189.4	66	594.3	500	46.4	-46
Palakkad	157.8	80	628.3	653	42.7	-46
Pathanamthitta	74.3	-12	393.8	389	38.9	-46
Thiruvananthapuram	30.2	-17	180.4	448	11.1	-65
Thrissur	177.8	40	543.5	359	72.1	-35
Wayanad	252.3	37	707.5	401	99.4	-13
Tamil Nadu						
Ariyalur	0.8	-96	0.6	-97	120	300
Chennai	3.8	-88	8.8	-67	81.3	108
Coimbatore	76.9	92	315.9	684	29	-25
Cuddalore	0	-99	5.6	-74	67.1	131
Dharmapuri	3.6	-77	5.7	-65	69.1	144
Dindigul	1.9	-86	7.9	-28	8.2	-58
Erode	3.5	-66	20.1	99	19.4	23


Kanchipuram	8.4	-73	3.2	-90	88.6	109
Kanyakumari	24.4	28	121.1	555	0.5	-98
Karaikal	0.1	-99	1.1	-93	29.7	69
Karur	0.2	-95	2.5	-50	13.9	11
Krishnagiri	3.3	-78	0.4	-97	77	195
Madurai	0.7	-95	5.7	-60	51.7	130
Nagapattinam	1.6	-90	9	-48	29.1	44
Namakkal	0.9	-95	3.4	-81	59.9	148
Nilgiris	137.7	145	370.6	624	75	41
Perambalur	0.5	-94	28.5	138	73.3	183
Puducherry	4.4	-82	1.8	-93	141.6	344
Pudukottai	0	-100	6	-65	43.8	84
Ramanathapuram	1.9	-67	2.5	-62	26.9	186
Salem	3.4	-82	8.1	-65	75.8	143
Sivaganga	2.7	-84	8.8	-40	85.6	368
Thanjavur	0.4	-97	3.3	-82	50.5	100
Theni	18.1	86	104.2	1155	22.3	106
Tirunelveli	23.8	324	63.3	1338	0.9	-87
Tirupur	4.6	-15	47.4	1027	8.9	-4
Tiruvallur	3.4	-87	11.6	-55	115.6	227
Tiruvannamalai	1.7	-94	2.9	-88	130.8	245
Tiruvarur	1.6	-89	3.9	-74	69.7	180
Toothukudi	1.7	-5	2	-13	11.6	250
Trichy	0	-100	2.1	-81	52.1	163
Vellore	3	-89	2.2	-90	150.6	340
Villupuram	3.2	-85	3.9	-82	75.6	119
Virudhunagar	0.9	-87	12.6	52	75.8	583
Andhra Pradesh						
Coastal A P & Yanam						
East Godavari	160.2	254	40.2	-28	46.5	15
Guntur	49.7	57	3.4	-90	83	127
Krishna	89.8	109	18.5	-65	30	-24
Nellore	14.6	-30	4.3	-79	50.9	90
Prakasam	19.7	-6	1.4	-92	51.9	133
Sirkakulam	81.4	60	46.8	7	19.2	-55
Visakhapatnam	74.9	104	44.3	5	21.6	-43
Vizianagram	59.9	39	49.8	21	62.1	43
West Godavari	157.1	215	22.9	-67	48	-8
Yanam	83	101	23.2	-63	52	27
Royalaseema						
Anantapur	3.1	-80	5	-68	47.2	154


Chittoor	4.8	-82	3	-87	108.5	279
Cuddapah	8	-65	2	-91	44.5	66
Kurnool	31.8	15	1.8	-94	51.1	82
Telangana						
Adilabad	168.1	138	58.7	-25	13.3	-82
B. Kothagudem	238.5	221	54.2	-29	68.9	24
Hyderabad	89.8	109	8.6	-81	2.1	-95
J. Bhupalpally	303.5	204	73.4	-26	38.8	-50
Jagtial	143.9	139	67.8	15	26.4	-54
Jangaon	127.5	178	31.7	-48	40.8	-1
Jogulamba Gadwal	30.4	-5	2.9	-91	18	-52
Kamareddy	139.1	104	51.3	-28	30.6	-52
Karimnagar	124.5	178	37.1	-30	24.4	-53
Khammam	125.2	110	30.1	-59	34.7	-20
Kumaram Bheem	216.2	254	77.4	-2	42.4	-46
M. Malkajgiri	109.2	134	23.6	-54	2.3	-95
Mahabubabad	200.1	232	30.7	-60	53.7	22
Mahabubnagar	56.8	61	2.9	-92	8.4	-79
Mancherial	157.6	146	57.9	-21	46.4	-32
Medak	124.8	106	51.9	-17	11.7	-79
Nagarkurnool	58.7	83	6.1	-83	26.2	-25
Nalgonda	29.5	-4	6.7	-81	37.5	9
Nirmal	144.9	118	42.3	-42	12	-80
Nizamabad	150	120	67	-13	32.2	-57
Peddapalle	160	134	51.9	-18	80.4	36
Ranjanna Sircilla	129	255	50.6	9	4.1	-92
Rangareddy	67	129	12.7	-62	6.1	-84
Sangareddy	108.7	104	23.5	-48	8.6	-84
Siddipet	114.8	145	42	-17	9.7	-74
Suryapet	59	63	26.8	-45	20	-37
Vikarabad	117.1	153	15.7	-66	22.6	-55
Wanaparthy	43	34	12.2	-67	38.8	9
Warangal_Rural	220.6	259	42.9	-46	35.3	-42
Warangal_Urban	166	222	38.9	-6	26.9	-34
Y. Bhuvangiri	75.5	148	17.9	-53	14.6	-43

 L. Excess(+60% or more)

 Excess (+20% to +59%)

 Normal (+19% to -19%)

 Deficient (-20% to -59%)

 L. Deficient (-60% to -99%)

 No Rain

 No Data