

## Week by Week Rainfall Distribution from 09.05.18 to 23.05.18

Sub-Divisions	09.05.18		16.05.18		23.05.18	
	Actual (mm)	% dep.	Actual (mm)	% dep.	Actual (mm)	% dep.
<b>Arunachal Pradesh</b>						
Anjaw	**	**	**	**	**	**
Changlang	108.5	87	25	-66	9.8	-89
Dibang Valley	0	-100	0	-100	0	-100
East Kameng	8.8	-81	19.2	-67	11	-80
East Siang	78.5	22	52.1	-6	32.3	-62
Kurung Kumey	46.8	8	39.3	-44	2.4	-97
Lohit	35.7	-51	43.2	-31	8.6	-88
Lower Dibang Valley	82.3	144	83.7	63	8.6	-87
Lower Subansari	**	**	**	**	**	**
Papumpare	66	-40	45.9	-60	89.6	94
Tawang	52	-12	20	-74	55	-23
Tirap	39.4	-37	31.6	-53	21	-67
Upper Siang	0	-100	69.4	-25	40.4	-61
Upper Subansari	1	-96	13.5	-42	22.3	-44
West Kameng	25.6	-57	1.2	-98	14.3	-80
West Siang	31.7	-34	44.8	5	10.2	-84
<b>Assam &amp; Meghalaya</b>						
<b>Assam</b>						
Baksa	34	-57	16.5	-80	27.7	-68
Barpeta	54.3	-32	44.5	-45	34.4	-61
Bongaigaon	87.1	-19	34.5	-60	15.4	-83
Cachar	187.5	114	51.8	-39	21.7	-75
Chirang	63.9	-40	72.4	-17	4.8	-95
Darrang	0.5	-99	26.5	-62	0	-100
Dhemaji	27	-57	11	-85	6	-92
Dhubri	88.5	19	18	-79	21.7	-76
Dibrugarh	74.9	9	27.5	-58	8.2	-85
Goalpara	110.9	37	38.1	-53	2.2	-97
Golaghat	88.3	36	33.7	-44	19.6	-55
Hailakandi	98.7	1	65.8	-26	11.7	-86
Jorhat	42.9	-29	8.2	-88	51.2	-15
Kamrup(Rural)	37.8	-39	14.4	-79	0.1	-99
Kamrup(Metro)	106.2	72	18.7	-73	26.4	-55
Karbi Anglong	1.4	-95	44.7	120	0.8	-98
Karimganj	122.4	-7	52.5	-62	12.2	-92
Kokrajhar	92.6	-12	22	-68	15.8	-83

Lakhimpur	72	16	41.8	-42	60	-24
Morigaon	12.2	-69	14.6	-56	33.6	-24
N.C.Hills	105	48	15.4	-78	0	-100
Nagaon	107	-72	33.6	-11	2.5	-93
Nalbari	61.3	-25	7.3	-91	10.3	-87
Sonitpur	14.1	-77	15.5	-74	6.4	-89
Sibsagar	19.4	-66	16.3	-76	17	-65
Tinsukia	93.9	65	38	-46	13.9	-77
Udalgiri	26	-65	1	-99	24.6	-58
<b>Meghalaya</b>						
East Garo Hills	85.6	1	130.6	45	70	14
East Khasi Hills	122.2	-20	77.6	-54	83.2	-45
Jaintia Hills	80.6	-43	0	-100	0	-100
Ribhoi	48.4	-34	48.1	-5	18.3	-66
South Garo Hills	96	33	74	-8	0	-100
West Garo Hills	102.2	42	22.2	-72	44.3	-49
West Khasi Hills	92.8	45	72.5	3	66	-28
<b>NMMT</b>						
<b>Mizoram</b>						
Aizwal	94.1	29	114.9	73	7.1	-91
Champhai	**	**	**	**	**	**
Kolasib	**	**	**	**	**	**
Lawngtlai	**	**	**	**	**	**
Lunglei	73.1	40	57.5	-5	21	-74
Mamit	**	**	**	**	**	**
Saiha	**	**	**	**	**	**
Serchhip	111	128	66.5	5	120	59
<b>Manipur</b>						
Bishnupur	**	**	**	**	**	**
Chandel	**	**	**	**	**	**
Churachandpur	40.8	22.0	55.8	18	13.6	-75
Imphal East	133.5	197	41.9	-8	4	-91
Imphal West	283.7	496	81.7	233	24.6	1
Senapati	110	164	33	-27	1	-98
Tamenglong	**	**	**	**	**	**
Thoubal	116	370	35	-22	3	-92
Ukhrul	**	**	**	**	**	**
<b>Nagaland</b>						
Dimapur	34.2	0	25	-50	34.8	39
Kephire	38	-32	23	-63	0	-100
Kohima	115.4	271	44.6	34	87.6	129

Longleng	**	**	**	**	**	**
Mokokchung	**	**	**	**	**	**
Mon	63.8	-1	25.6	-50	39.4	19
Paren	**	**	**	**	**	**
Phek	62	-99	16	-52	15	-61
Tuensang	**	**	**	**	**	**
Wokha	**	**	1	-98	**	**
Zunheboto	**	**	**	**	**	**
<b>Tripura</b>						
Dhalai	159	64	152.4	53	106.3	16
NorthTripura	241	106	197.2	112	120.1	38
SouthTripura	169.2	119	102.9	39	187.8	140
West Tripura	122.5	51	112.5	39	211.7	179
<b>Himachal Pradesh</b>						
Bilaspur	12.5	161	1	-93	0	-100
Chamba	45	462	3.4	-85	0.6	-96
Hamirpur	19.1	189	2.9	-76	0.3	-97
Kangra	37.6	337	3.6	-68	0.5	-95
Kinnaur	34	162	3.9	-82	0	-100
Kullu	35.8	134	5.4	-71	0.2	-99
Lahaul and Spiti	63.3	266	16.4	-46	1.8	-90
Mandi	23.2	119	6.3	-65	0.2	-99
Shimla	46.2	242	3.3	-82	0.8	-94
Sirmaur	34	466	11.2	29	0	-100
Solan	34.7	299	12	-22	0	-100
Una	10.7	39	3.8	-48	0	-100
<b>Punjab</b>						
Amritsar	5.1	55	1.6	-75	0	-100
Barnala	0	-100	0	-100	0	-100
Bhatinda	10	456	1.6	-41	0	-100
Faridkot	4	33	0	-100	0	-100
Fatehgarh Saheb	1.7	-38	1.7	-59	0	-100
Ferozpur	0.3	-92	1.2	-81	0	-100
Gurdaspur	12.7	209	1.8	-72	0	-100
Hoshiarpur	1.6	-62	3	-55	0	-100
Jalandhar	2.3	-45	3.4	-55	0	-100
Kapurthala	4.8	13	0	-100	0	-100
Ludhiana	5.9	26	2.4	-48	0	-100
Mansa	1	-29	0.1	-97	0	-100
Moga	6.9	116	8.4	40	0	-100
Muktesar	9.9	604	2.7	-17	0	-100

Nawashahar	6.8	41	3	-56	0	-100
Patiala	5.4	64	6.8	42	0	-100
Ropar	0.9	-77	1.3	-85	0	-100
Sangrur	4.7	51	4.8	-22	0	-100
Mohali	8	11	9.8	57	0	-100
TarnTaran	1.5	25	3	-58	0	-100
<b>Haryana,Chd,Delhi</b>						
<b>Haryana</b>						
Ambala	8.9	162	11.6	61	0	-100
Bhiwani	4.6	228	4.6	-15	0	-100
Chandigarh	**	**	5.2	-51	0	-100
Faridabad	0.8	-58	6.5	-2	0	-100
Fatehabad	6	122	0.3	-94	0.8	-56
Gurgaon	0	-100	3.4	-13	0	-100
Hissar	0.3	-83	1	-85	0	-100
Jhajar	5.3	98	11	280	0.6	-30
Jind	0	-100	1.7	-71	0	-100
Katihah	14.3	1088	7.3	134	0	-100
Karnal	8.7	212	10.7	155	0	-100
Kurukshetra	6.3	251	9.3	183	0	-100
Mahendragarh	10.2	342	0.6	-91	0.4	-89
Mewat	2.8	206	7.3	172	0	-100
Palwal	7.8	675	16.5	511	0	-100
Panchkkula	4.8	-24	2.3	-66	0	-100
Panipat	8.8	280	8.8	150	0	-100
Rewari	3.5	218	0.3	-91	0.3	-83
Rohtak	0	-100	18.8	151	0	-100
Sirsa	0.4	-56	2	-62	0	-100
Sonepat	4.4	52	11.4	53	0	-100
Yamunanagar	11	17	7.4	64	0	-100
<b>Delhi</b>						
Central Delhi	0	-100	3	-58	0	-100
East Delhi	**	**	**	**	**	**
New Delhi	19.3	542	3.4	-52	0	-100
North Delhi	2	-34	2.3	-68	0	-100
North East Delhi	**	**	**	**	**	**
North West Delhi	1	-67	32	351	0	-100
South Delhi	0.8	-73	4.5	-37	0	-100
South West Delhi	4.9	62	4.6	-36	0	-100
West Delhi	17	467	5	-30	0	-100
<b>Jammu &amp; Kashmir</b>						

Anantnag	41.7	107	34.5	5	14.1	-36
Badgam	17.2	5	11.5	-50	2.1	-90
Bandipore	40	233	49	42	27	10
Baramula	40.2	72	40.3	17	40.7	65
Doda	55	189	18.6	-30	5	-74
Ganderbal	21.5	51	43.3	108	12.6	-21
Jammu	8.3	51	4.2	-48	0	-100
Kargil	20	614	2	-51	0.2	-95
Kathua	11.5	3433	1	-78	0	-100
Kistwar	**	**	**	**	**	**
Kulgam	38.8	81	40.3	23	16.7	-24
Kupwara	26.9	33	22.9	-20	18	-18
Ladakh(Leh)	0	-100	0.4	-77	0	-100
Poonch	**	**	**	**	**	**
Pulwama	35.7	240	9.5	-66	1.5	-93
Rajouri	15.2	347	5.6	-36	0	-100
Ramban	44.3	199	21.9	-18	8.3	-57
Reasi	24.5	400	13	-27	2	-77
Samba	6.3	14	0.7	-91	0	-100
Shopian	**	**	**	**	**	**
Srinagar	20.9	47	16	-23	4.7	-71
Udhampur	27.3	179	0	-100	2.4	-72
<b>East Madhya Pradesh</b>						
Anuppur	8.6	52	9.1	79	0	-100
Balaghat	0	-100	0.1	-97	1.9	115
Chhatarpur	3.1	340	0.1	-94	0	-100
Chindwara	0.3	-72	0	-100	0.4	-82
Damoh	0	-100	0	-100	0	-100
Dindori	0	-100	0	-100	0	-100
Jabalpur	0	-100	0.1	-80	0	-100
Katni	0	-100	0	-100	0	-100
Mandla	0	-100	0	-100	2.2	22
Narsingpur	0	-100	0	-100	0	-100
Panna	0	-100	0	-100	0	-100
Rewa	37.4	12366	5.1	185	0	-100
Sagar	0	-100	0	-100	0	-100
Satna	9.3	4550	1.6	-13	0	-100
Seoni	0	-100	0	-100	5.2	300
Shahdol	0	-100	1	-73	0	-100
Sidhi	18.6		0.6	-82	0	-100
Singrauli	0	-100	0	-100	0	-100

Tikamgarh	0	-100	0	-100	0	-100
Umariya	0	-100	7.1	145	0	-100
<b>West Madhya Pradesh</b>						
Agar	0	-100	0	-100	0	-100
Alirajpur	0	-100	0	-100	0	-100
Asoknagar	0	-100	0	-100	0	-100
Barwani	0	-100	0	-100	0	-100
Betul	0	-100	0	-100	0	-100
Bhind	10.6	1667	5.1	197	0	-100
Bhopal	0	-100	0	-100	0.5	-69
Burhanpur	0	-100	0	-100	0	-100
Datia	4.3	261	0	-100	2.1	19
Dewas	0	-100	0	-100	0	-100
Dhar	0	-100	0	-100	0	-100
Guna	0	-100	0.1	-95	0	-100
Gwalior	5.6	141	0	-100	2.3	61
Harda	0	-100	0	-100	0	-100
Hoshangabad	0.2	-70	0	-100	0	-100
Indore	0	-100	0.6	-25	0	-100
Jhabua	0	-100	0	-100	0	-100
Khandwa	0	-100	0	-100	0	-100
Khargone	0	-100	0	-100	0	-100
Mandsaur	0	-100	0	-100	0	-100
Morena	1.8	94	0.4	-75	0	-100
Neemuch	0	-100	0	-100	0	-100
Raisen	0	-100	0.1	-95	0	-100
Rajgarh	0	-100	0	-100	0	-100
Ratlam	0	-100	0	-100	0	-100
Sehore	0	-100	0	-100	0	-100
Shajapur	0	-100	5	456	0	-100
Sheopur Kalani	3.5	1067	0	-100	0	-100
Shivpuri	0	-100	0	-100	0	-100
Ujjain	0	-100	0	-100	0	-100
Vidisha	0	-100	0	-100	0	-100
<b>Chhattisgarh</b>						
Balod	1.5	-21	14.8	771	4.7	488
Baloda Bazar	25	1090	0	-100	0	-100
Balrampur	14	1900	0	-100	0	-100
Bastar	14.4	-9	12.3	-33	9.5	-32
Bemetara	27	694	10	47	0	-100
Bijapur	33.4	1236	3.8	-21	0	-100

Bilaspur	4.9	81	13.6	189	0.3	-91
Dantewara	6	173	3	25	0	-100
Dhamtari	4	54	5.2	24	0	-100
Durg	0.8	-58	25.4	1394	4.4	450
Gariaband	0	-100	0	-100	20.3	361
Janjgir	1.2	-57	7.2	117	0	-100
Jashpurnagar	5.5	-19	0	-100	0	-100
Kabirdham	10	245	14.2	75	1.2	-14
Kanker	2.4	-49	4.3	-39	2.6	-38
Kondagaon	4.4	42	6.8	-35	1.2	-67
Korba	0	-100	1.3	-57	0.7	-75
Koriya	0	-100	0	-100	0	-100
Mahasumund	9.5	692	7.1	120	0	-100
Mungeli	0	-100	0	-100	0	-100
Narayanpur	0	-100	0	-100	0	-100
Raigarh	1.8	-62	14.4	221	0.7	-76
Raipur	9.3	222	12.8	184	3.7	19
Rajnandgaon	4	89	0.8	-84	5.2	115
Sukma	0	-100	0	-100	0	-100
Surajpur	4.2	100	13	364	3	400
Surguja	21.3	395	19.4	322	26	505
<b>East Uttar Pradesh</b>						
Allahabad	25.8	2767	0.2	-86	0	-100
Ambedkar Nagar	0	-100	0	100	0	-100
Azamgarh	0	-100	23.9	697	0	-100
Bahraich	9.6	109	16.3	47	0	-100
Ballia	0.7	-74	13.5	126	0	-100
Balrampur	4	8	3.4	-58	0	-100
Banda	34	2986	8.3	131	0	-100
Barabanki	3.2	14	11.4	107	0	-100
Basti	0	-100	11.3	74	0	-100
Chandauli	0	-100	0	-100	0	-100
Deoria	5	35	16.5	150	0	-100
Faizabad	0	-100	8	95	0	-100
Farrukhabad	0	-100	0	-100	0	-100
Fatehpur	8.5	1317	39.2	1533	0	-100
Gazipur	0	-100	24.1	590	0	-100
Gonda	5.5	72	8.3	32	0	-100
Gorakhpur	14.1	281	23	137	0	-100
Hardoi	0	-100	3	-54	0	-100
Jaunpur	2.3	17	5.2	160	0	-100

Kannauj	0	-100	2	-72	0	-100
Kanpur City	11.5	1054	1.4	-55	0	-100
Kanpur Dehat	6.8	1600	3	67	0	-100
Kaushambi	11	588	0.9	-7	0	-100
Kheri	5.5	49	1.8	-81	0	-100
Kushi nagar	2.8	-59	6.4	-40	0	-100
Lucknow	1.7	52	0.4	-86	2.9	-8
Maharajganj	16	119	20.8	159	5.5	-19
Mau	0	-100	2.5	-64	0	-100
Mirzapur	14	678	0	-100	0	-100
Pratapgarh	7.7	1178	8	371	0	-100
RaiBareilly	4.6	469	7.7	141	0	-100
Sahuji Maharajnagar	7	678	0	-100	0	-100
Sant Kabirnagar	0	-100	10	47	0	-100
Sant Ravidas Nagar	0	-100	0	-100	0	-100
Shrawasti	28.2	513	8	-28	0	-100
Sidharthnagar	9	157	6	11	0	-100
Sitapur	0.3	-90	2.2	-63	0	-100
Sonbhadra	16	596	8.7	149	0	-100
Sultanpur	0.4	-76	16.3	378	0	-100
Unnao	1.3	4	0.8	-74	0	-100
Varanasi	6.7	454	6	76	0	-100
<b>West Uttar Pradesh</b>						
Agra	17.6	935	0.8	-70	1.6	33
Aligarh	1.7	-40	10.9	37	0	-100
Auraiya	3	114	2	-44	0	-100
Badaun	0	-100	5.7	38	0	-100
Baghpat	4	82	13.4	185	0	-100
Bareilly	1.4	-45	28.6	369	0	-100
Bijnor	2	25	9.3	71	0	-100
Bulandsahar	0	-100	5.3	30	0	-100
Etah	1.3	-49	6	108	0	-100
Etawah	2.3	130	3.5	-22	0	-100
Firozabad	7.3	353	17.3	565	1.5	-44
GBNagar	0	-100	0	-100	0	-100
Ghaziabad	0	-100	4.2	11	0	-100
Hamirpur	11	1733	2.3	159	0	-100
Jalaun	16.9	1593	2	-13	2.5	33
Jhansi	2.3	37	0	-100	0	-100
Jotiba Phule Nagar	0	-100	0	-100	0	-100
Kanshiramnagar	0	-100	5.4	116	0	-100



Lalitpur	0	-100	0	-100	0	-100
Mahamaya Nagar	8	220	8	176	0	-100
Mahoba	30	1665	0	-100	0	-100
Mainpuri	5.5	400	0.5	-83	0	-100
Mathura	2.5	25	4	90	0	-100
Meerut	6.1	68	5.9	27	0	-100
Moradabad	3.5	65	8.6	62	0	-100
Muzzaffarnagar	7.3	286	16.8	211	0	-100
Pilibhit	1.7	-36	5.3	-37	0	-100
Rampur	0.7	-75	2.5	-57	0	-100
Saharanpur	0	-100	10	69	0	-100
Shahjahanpur	1.3	-62	6.4	-18	0	-100
<b>Uttarakhand</b>						
Almora	21.1	210	8.7	-40	0.3	-97
Bageshwar	21.7	219	1.7	-89	3.3	-62
Chamoli	53.2	519	5	-81	13.7	-7
Champawat	4	-48	14.5	-18	4	-63
Dehradun	25.4	331	2.2	-86	0	-99
Garhwal Pauri	10.1	107	3.1	-75	0.3	-95
Garhwal Tehri	16.7	113	4	-74	4.5	-66
Haridwar	6.2	18	3.6	-44	0	-100
Nainital	43	226	8.2	-52	1.4	-85
Pithorgarh	41.8	146	14.3	-48	13.8	-32
Rudraprayag	22.7	244	13.4	-47	14.5	-24
Udham Sing Nagar	3.1	33	3.5	-62	0	-100
Uttarkashi	41	263	8.5	-73	3.5	-86
<b>Bihar</b>						
Araria	29.7	54	22	-18	0	-100
Arwal	0	-100	0.9	-59	0	-100
Aurangabad	0	-100	0	-100	0	-100
Banka	0	-100	3.9	-63	0	-100
Begusarai	0	-100	10	-25	0	-100
Bhabua	0	-100	0	-100	0	-100
Bhagalpur	8.3	-36	6.1	-58	0	-100
Bhojpur	0	-100	4.9	-34	0	-100
Buxar	0	-100	11	67	0	-100
Darbhanga	0	-100	18.8	36	14.4	80
East Champaran	9.4	-8	11	12	0	-100
Gaya	0	-100	0.5	-91	0	-100
Gopalganj	25.6	612	36.7	395	3.7	-48
Jahanabad	0	-100	2	-67	0	-100

Jamui	0	-100	13.6	51	0	-100
Kathihar	0	-100	8.6	-60	0	-100
Khagadia	0	-100	11.9	-1	0	-100
Kishanganj	9.1	-69	18.5	-25	0	-100
Lakhisarai	4	-54	5.3	-57	0	-100
Madhepura	1.4	-90	24.3	-7	0	-100
Madhubani	0.3	-97	25.7	10	0	-100
Monghyar	1.3	-85	3.2	-74	0	-100
Muzaffarpur	6	-45	21.7	45	0	-100
Nalanda	0	-100	3.1	-56	0	-100
Nawada	0	-100	7.6	7	0	-100
Patna	0	-100	5.5	-23	3	-100
Purnea	5.1	-79	30.2	21	0	-100
Rohtas	2.2	148	0	-100	0	-100
Saharsha	0	-100	15	-34	0	-100
Samstipur	6.4	-16	24.3	262	0	-100
Saran	2.4	-51	19.9	111	0	-100
Sheikpura	0	-100	4.5	-24	0	-100
Sheohar	6.6	-39	24.6	38	0	-100
Sitamarhi	5.2	-53	16.3	-8	0	-100
Siwan	7.2	89	41.5	654	0	-100
Supaul	15.2	35	26.3	-3	0	-100
Vaishali	12.1	142	13.6	99	0	-100
West Champaran	28.5	256	33.1	163	0	-100
<b>Jharkhand</b>						
Bokaro	0	-100	0	-100	11.8	59
Chatra	1	-29	0	-100	0	-100
Deoghar	0	-100	3.9	-61	10.3	23
Dhanbad	0	-100	**	**	30.8	280
Dumka	**	**	**	**	**	**
East Singbhum	20.1	76	6.9	-57	20.9	56
Garhwa	3.4	89	2.8	-22	0	-100
Giridih	0	-100	0	-100	3.9	-55
Godda	12.2	114	**	**	13.5	25
Gumla	**	**	**	**	**	**
Hazaribagh	3.2	-48	6.1	-27	1.1	-88
Jamtara	**	**	6	-62	0	-100
Khunti	4	-11	4.9	-66	12	2
Koderrna	4	-15	11.1	88	3.5	2
Latehar	4.8	41	4.2	-25	0	-100
Lohardagga	3.2	-32	0	-100	0	-100

Pakur	43.8	226	32	44	21.5	38
Palamau	1.9	-15	6.7	42	0	-100
Ramgarh	56.8	847	**	**	24.7	101
Ranchi	2.3	-60	2.5	-81	20.3	73
Sahebganj	**	**	61.8	323	0	-100
Saraikela	5.2	-54	0	-100	31.2	215
Simdega	12.6	57	10.3	-13	17.5	206
West Singhbhum	16.1	38	**	**	29.3	153
<b>East Rajasthan</b>						
Ajmer	0.2	-69	1.6	32	0	-100
Alwar	9.8	307	0	-100	1.8	-56
Banswara	0	-100	0	-100	0	-100
Baran	0	-100	0	-100	0	-100
Bharatpur	9.9	483	0	-100	0	-100
Bhilwara	0	-100	0.4	-73	0	-100
Bundi	0	-100	0	-100	0	-100
Chittorgarh	0	-100	0	-100	0	-100
Dausa	0	-100	2.4	-27	0	-100
Dholpur	4.4	303	0	-100	0	-100
Dungarpur	0	-100	0	-100	0	-100
Jaipur	0	-100	0.3	-93	0	-100
Jhalawar	0	-100	0	-100	0	-100
Jhunjhunu	11.7	350	1.7	-73	1.1	-82
Karauli	0	-100	0	-100	0	-100
Kota	0	-100	0	-100	0.8	-32
Pratapgarh	0	-100	0	-100	0	-100
Rajsamand	0	-100	0	-100	0	-100
Sawai Madhopur	3.7	31	0	-100	0	-100
Sikar	0	-100	0.6	-88	0.3	-96
Sirohi	0	-100	0	-100	0	-100
Tonk	0.3	-63	0.2	-93	0	-100
Udaipur	0	-100	0	-100	0	-100
<b>West Rajasthan</b>						
Barmer	0	-100	0	-100	0	-100
Bikaner	3.9	97	0	-100	0	-100
Churu	12.7	533	0	-100	1.5	-66
Hanumangarh	1.7	-12	0	-100	0	-100
Jaisalmer	0.6	-70	0	-100	0	-100
Jalore	4.6	658	0	-100	0	-100
Jodhpur	0	-100	0.2	-89	0	-100
Nagaur	6.8	300	0	-100	0	-100

Pali	0.7	-74	0	-100	0	-100
Sri Ganganagar	0	-100	0	-100	0.1	-96
<b>Gujarat Region</b>						
Ahmedabad	0	-100	0	-100	0	-100
Anand	0	-100	0	-100	0	-100
Aravalli	0	-100	0	-100	0	-100
Banaskantha	0	-100	0	-100	0	-100
Broach	0	-100	0	-100	0	-100
Chhota Udepur	0	-100	0	-100	0	-100
DNH	0	-100	0	-100	0	-100
Dahod	0	-100	0	-100	0	-100
Daman	0	-100	0	-100	0	-100
Dangs	0	-100	0	-100	0	-100
Gandhinagar	0	-100	0	-100	0	-100
Kheda	0	-100	0	-100	0	-100
Mahisagar	0	-100	0	-100	0	-100
Mehsana	0	-100	0	-100	0	-100
Narmada	0	-100	0	-100	0	-100
Navsari	0	-100	0	-100	0	-100
Panchmahal	0	-100	0	-100	0	-100
Patan	0	-100	0	-100	0	-100
Sabarkantha	0	-100	0	-100	0	-100
Surat	0	-100	0	-100	0	-100
Tapi	0	-100	0	-100	0	-100
Vadodara	0	-100	0	-100	0	-100
Valsad	0	-100	0	-100	0	-100
<b>S K &amp; Diu region</b>						
Amreli	0	-100	0	-100	0	-100
Bhavnagar	0	-100	0	-100	0	-100
Botad	0	-100	0	-100	0	-100
Devbhoomi Dwarka	0	-100	0	-100	0	-100
Diu	0	-100	0	-100	0	-100
Gir Somnath	0	-100	0	-100	0	-100
Jamnagar	0	-100	0	-100	0	-100
Junagarh	0	-100	0	-100	0	-100
Kutch	0	-100	0	-100	0	-100
Morbi	0	-100	0	-100	0	-100
Porbandar	0	-100	0	-100	0	-100
Rajkot	0	-100	0	-100	0	-100
Surendranagar	0	-100	0	-100	0	-100
<b>Maharashtra</b>						

<b>Konkan &amp; Goa</b>						
Mumbai City	0	-100	0	-100	0	-100
Mumbai Suburban	0	-100	0	-100	0	-100
North Goa	0	-100	64.9	981	7.2	-74
Raigad	0	-100	0	-100	11.8	161
Ratnagiri	0	-100	0	-100	6.8	-6
Sindhudurg	0	-100	15.9	353	2.3	-84
South Goa	0	-100	68.1	1138	6.2	-73
Thane	0	-100	0	-100	0	-100
<b>Madhya Maharashtra</b>						
Ahmednagar	0	-100	0	-100	0	-100
Dhule	0	-100	0	-100	0	-100
Jalgaon	0	-100	0	-100	0	-100
Kolhapur	0	-100	15.7	73	14.6	-10
Nandurbar	0	-100	0	-100	0	-100
Nasik	0	-100	0	-100	0	-100
Pune	0	-100	0	-100	4.3	-39
Sangli	0	-100	16.3	118	6.7	-48
Satara	0	-100	0.6	-90	8.1	7
Solapur	0	-100	2.2	-54	11.9	95
<b>Marathwada</b>						
Aurangabad	0	-100	0	-100	0	-100
Beed	0	-100	0	-100	0	-100
Hingoli	0	-100	0	-100	0	-100
Jalna	0	-100	0	-100	0	-100
Latur	1.1	-38	0	-100	0.7	-89
Nanded	0	-100	0	-100	6	76
Osmanabad	0.5	-80	0	-100	0.7	-91
Parbhani	0	-100	0	-100	4.4	57
<b>Vidarbha</b>						
Akola	0	-100	0	-100	0	-100
Amraoti	0	-100	0	-100	0	-100
Bhandara	0	-100	0	-100	0	-100
Buldhana	0	-100	0	-100	0	-100
Chandrapur	1.2	-40	0	-100	0.3	-85
Gadchiroli	0	-100	0	-100	0.6	-77
Gondia	0	-100	0.4	-85	0.4	-80
Nagpur	0	-100	0	-100	0	-100
Wardha	1.2	-39	0	-100	0	-100
Washim	0	-100	0	-100	0	-100
Yeotmal	0	-100	0	-100	0	-100

<b>Odisha</b>						
Angul	6.1	-28	31.8	81	27.5	165
Balasore	**	**	14.8	-55	85.6	249
Bargarh	2	-56	10.3	129	12.3	234
Bhadrak	4.5	-79	33.7	-5	72.7	230
Bolangir	4.5	-17	5.3	-60	5.8	0
Boudh	9.3	-35	6	-75	33	121
Cuttack	0.2	-99	26.9	22	45.4	345
Deogarh	5.5	9	28.3	201	43.7	629
Dhenkanal	4.8	-70	34	85	60.6	393
Gajapati	7.5	-75	45.1	-18	20.4	-7
Ganjam	14	-4	29.7	-22	2	-86
Jagatsingpur	3.2	-74	14.8	-65	16.6	3
Jajpur	3.6	-72	32.1	1	79.8	390
Jharsuguda	0	-100	7	-26	26.2	316
Kalahandi	7.1	-8	6.3	-59	16.5	200
Kandhamal	0	-100	18.5	-21	37.6	152
Kendrapara	0	-100	16.3	-21	25.7	30
Keonjhar	15.7	-27	16.9	-40	27.7	48
Khurda	20.4	104	31.8	25	21.1	55
Koraput	13	-43	8	-71	17.6	1
Malkangiri	14	112	27	27	0	-100
Mayurbhanj	20.4	10	23.2	-28	59	119
Nawapara	15.3	283	0	-100	0	-100
Nawarangpur	8.8	-47	0.8	-96	7	-76
Nayagarh	36.4	486	38.6	254	17.8	45
Puri	11.8	13	34.2	19	6.8	-12
Rayagada	10.7	-44	14.4	-64	33.3	197
Sambalpur	1.7	-65	30	219	27.7	362
Sonepur	0.5	-86	9.9	17	46.3	635
Sundargarh	9.5	54	12.7	50	30.4	253
<b>West Bengal &amp; Andaman Nicobar Islands</b>						
<b>A &amp; N ISLAND</b>						
Nicobar	49.1	-20	10.9	-87	99.5	19
North & Middle Andaman	48.9	-16	21.5	-58	1	-99
South Andaman	89	66	44.9	-34	22.7	-78
<b>GWB</b>						
Bankura	12.4	-5	25.6	97	58.9	333
Birbhum	0.6	-95	8.1	-59	9.6	-42
Burdwan	20.7	56	33	82	5.1	-74


East Midnapore	6.6	-70	19.4	-4	53.4	159
Hooghly	0	-100	2.5	-88	31	-6
Howrah	0	-100	18.1	-39	1.2	-96
Kolkata	0	-100	24.8	11	30	19
Murshidabad	17.5	19	0	-100	1	-95
Nadia	12.6	-20	10.3	-50	19.2	-25
24 Pargana (N)	2.6	-90	66.3	295	55.9	100
Purulia	11.1	-43	17	3	29.8	144
24 Pargana (S)	24.6	162	41.4	14	40.8	43
West Midnapore	3.7	-83	42.2	70	45.6	133
<b>SHWB &amp; Sikkim</b>						
Cooch Behar	38.4	-31	14.8	-78	6.8	-91
Darjeeling	32.2	-37	59.1	12	61.9	1
East Sikkim	66	-3	65.4	-5	16.3	-73
Jalpaiguri	36.3	-38	49.6	-25	124.5	78
Malda	30.1	63	68.7	191	0.2	-99
North Dinajpur	43.5	0	24	-12	0	-100
North Sikkim	82.5	10	35.6	-48	51.4	-42
South Dinajpur	14	-55	74	101	0.3	-99
South Sikkim	57.1	-16	55.9	-19	32.5	-46
West Sikkim	58	-22	23.1	-66	23.9	-76
<b>Karnataka</b>						
<b>Coastal Karnataka</b>						
Dakshina Kannada	39.7	88	71.9	158	55.3	19
Udupi	23	26	56.1	108	100.2	80
Uttara Kannada	13.8	0	52.9	319	33.8	-4
<b>N I Karnataka</b>						
Bagalkote	9.6	13	27.4	192	18.4	42
Belagavi	11.7	-18	40.9	215	16.1	-11
Bidar	0	-100	8.7	8	4.4	-15
Dharwad	0.3	-94	76.2	382	46.6	136
Gadag	6.9	-57	63	331	60.1	273
Haveri	1.1	-89	76.7	362	47.3	166
Kalaburgi	2.8	-41	19.8	158	13.2	74
Koppal	7.5	-48	16.5	38	35.8	152
Raichur	0.6	-90	14.1	34	9.3	-21
Vijayapura	0	-100	18.7	136	26.4	124
Yadgir	0.8	-69	1.2	-88	13.1	68
<b>S I Karnataka</b>						
Ballari	0	-100	10.5	-9	17.4	22
Bangalore Rural	15.9	-6	42.6	105	25.6	10


Bangalore Urban	23.8	32	58	119	46.5	82
Chamarajanagar	42.2	72	5.9	-83	16.7	-49
Chikaballapur	43.8	313	34.6	104	28.9	61
Chikkamagaluru	44.5	162	55.7	156	55.9	81
Chitradurga	15.1	73	39.8	153	31.6	103
Davangere	39.6	200	37	110	39.1	127
Hassan	47.4	140	77.4	194	34.9	44
Kodagu	69.4	163	72.6	113	18.7	-52
Kolar	35.6	245	21.3	12	8.9	-57
Mandya	56.6	223	52	99	64.7	138
Mysuru	42.5	81	56.3	70	34.4	9
Ramanagara	78.7	247	55.7	101	42.7	54
Shivamogga	26.6	101	52.3	211	38.2	93
Tumakuru	15.7	20	30.3	38	35.2	65
<b>Kerala</b>						
Alappuzha	46	-2	66.8	17	52.7	-34
Kannur	35.9	50	60.6	28	13.6	-78
Ernakulam	43.3	23	95.5	66	25.7	-71
Idukki	67.3	104	79.8	74	51.7	-23
Kasaragod	63.4	271	40.8	17	36.4	-46
Kollam	18.7	-60	12.7	-76	81	38
Kottayam	50.1	17	141.4	169	32.1	-54
Kozhikode	83.4	198	70.7	27	60.9	-7
Malappuram	77.9	121	60.6	15	44.9	-20
Palakkad	86.9	244	89.6	178	31.6	-29
Pathanamthitta	160.9	186	52	-9	59.2	-14
Thiruvananthapuram	53	49	55.3	41	88	47
Thrissur	52.5	40	100.1	72	14.6	-83
Wayanad	36	55	53.2	43	42.6	-10
<b>Tamil Nadu</b>						
Ariyalur	0	105	0.5	-97	25.5	67
Chennai	0	-100	0	-100	0	-100
Coimbatore	59	184	60	208	25.3	28
Cuddalore	0	-100	4.3	-58	0.3	-98
Dharmapuri	37	116	13.6	-44	33	35
Dindigul	58	204	41.9	100	10.5	-45
Erode	46	197	25.9	6	53.7	197
Kanchipuram	0	-100	0	-100	0	-100
Kanyakumari	12.5	-54	24.9	-9	107.8	203
Karaikal	0	-100	0	-100	24.5	717
Karur	23.8	84	32	96	16.7	14





Krishnagiri	25.5	51	12.5	-49	21.8	-13
Madurai	54.6	252	15.5	-23	12	-13
Nagapattinam	0.1	-99	0	-100	1	-91
Namakkal	20.2	16	27.3	13	25.6	18
Nilgiris	49.9	139	35	26	15.9	-54
Perambalur	20	52	11.5	-18	33.3	70
Puducherry	0	-100	0	-10	0	-100
Pudukottai	18.6	108	15.8	22	8.9	-14
Ramanathapuram	12.6	40	9.7	-31	6.8	-5
Salem	42.3	146	11.3	-55	22.1	-8
Sivaganga	58	314	35.3	114	49.2	324
Thanjavur	2.4	-82	9.5	-27	5.5	-48
Theni	59.3	273	49.3	257	19.9	49
Tirunelveli	11.9	-26	20.9	62	1.7	-79
Tirupur	107.7	623	51.9	158	22.3	22
Tiruvallur	6.4	-38	0	-100	0.1	-99
Tiruvannamalai	2.2	-82	0	-100	0.4	-98
Tiruvarur	0.4	-96	1.8	-85	1.7	-81
Toothukudi	14.2	31	10.8	20	6.9	44
Trichy	27.3	115	41.7	205	21	45
Vellore	24.1	85	6.8	-54	11	-47
Villupuram	0.5	-95	0	-100	0	-100
Virudhunagar	43.1	128	46.4	175	25.1	91
<b>Andhra Pradesh</b>						
<b>Coastal Andhra Pradesh</b>						
East Godavari	13.3	-17	18.6	-24	0	-100
Guntur	12.3	27	4.7	-76	0	-100
Krishna	26.8	354	2	-85	0	-100
Nellore	8.7	-23	0.7	-94	4.3	-75
Prakasam	18.8	92	8.8	-27	2.4	-85
Sirkakulam	14.4	-1	34.3	55	5.4	-59
Visakhapatnam	31.1	40	47.2	55	4.9	-77
Vizianagram	37.4	80	25.5	-3	19.2	-12
West Godavari	9.5	10	5	-76	0	-99
<b>Rayalaseema</b>						
Anantapur	20.6	161	15.3	23	18	45
Chittoor	29.6	169	7.8	-48	10.7	-48
Cuddapah	20	217	6	-41	8	-45
Kurnool	12.6	60	8.9	-35	2.4	-79
<b>Telangana</b>						
Adilabad	5.3	129	14.2	149	12.2	249


Hyderabad	11.9	143	4.5	-58	26.5	400
Karimnagar	9.5	122	15.7	91	11	196
Khammam	16.5	120	13.3	-17	0.1	-99
Mehabubnagar	5	25	15.4	33	8.5	-1
Medak	8	151	9	2	0	-100
Nalgonda	35.8	818	21.8	312	0	-100
Nizamabad	0.4	-89	2.4	-73	7.5	115
Rangareddy	11.1	95	8.3	-23	3.7	-40
Warangal	32.5	756	20.4	111	1	-82

 **L. Excess(+60% or more)**

 **Excess (+20% to +59%)**

 **Normal (+19% to -19%)**

 **Deficient (-20% to -59%)**

 **L. Deficient (-60% to -99%)**

 **No Rain**

 **No Data**