

Week by week rainfall distribution from 09.08.17 to 23.08.17

Sub-Divisions	09.08.17		16.08.17		23.08.17	
	Actual (mm)	% dep.	Actual (mm)	% dep.	Actual (mm)	% dep.
Arunachal Pradesh						
Anjaw	**	**	**	**	**	**
Changlang	124.9	133	112.5	6	20.9	-69
Dibang Valley	60.0	162	244.0	421	3.0	-89
East Kameng	35.0	-25	96.3	42	18.6	-63
East Siang	200.4	22	548.0	269	18.7	-90
Kurung Kumey	**	**	**	**	**	**
Lohit	187.6	107	211.1	96	38.5	-64
Lower Dibang Valley	495.1	2062	706.1	1409	48.4	73
Lower Subansari	**	**	**	**	**	**
Papumpare	81.2	-41	224.2	85	44.7	-53
Tawang	87.0	-30	146.0	-10	44.0	-66
Tirap	128.0	50	41.2	-65	72.6	-41
Upper Siang	67.4	21	287.2	125	8.6	-92
Upper Subansari	22.2	-17	144.8	180	47.4	8
West Kameng	16.7	-87	145.4	-11	7.4	-94
West Siang	22.0	-61	106.3	90	90.8	-18
Assam&Meghalaya						
Assam						
Baksa	19.5	-75	316.5	108	36.0	-67
Barpeta	138.2	79	385.9	154	51.2	-53
Bongaigaon	147.4	91	598.8	364	107.8	4
Cachar	122.5	-3	69.9	-34	137.6	42
Chirang	183.4	138	711.2	451	115.6	11
Darrang	**	**	**	**	**	**
Dhemaji	121.0	18	129.0	2	101.0	-5
Dhubri	64.3	-31	221.2	158	4.0	-96
Dibrugarh	105.6	9	92.7	2	37.1	-66
Goalpara	36.2	-30	294.2	243	2.0	-97
Golaghat	70.2	13	47.7	-24	27.0	-52
Hailakandi	73.9	-23	40.7	-61	138.9	59
Jorhat	54.9	-36	48.0	-35	29.6	-66
Kamrup(Rural)	2.0	-96	153.9	131	18.2	-67
Kamrup(Metro)	17.5	-64	122.4	84	57.9	4
Karbi Anglong	17.6	-68	43.2	-5	78.0	64
Karimganj	234.5	131	194.4	85	91.8	-14
Kokrajhar	217.5	106	861.1	344	29.2	-74

Lakhimpur	104.6	2	166.9	32	44.4	-58
Morigaon	110.2	45	73.2	6	35.2	-49
N.C.Hills	55.0	26	81.2	80	38.7	-18
Nagaon	46.1	-23	56.7	-7	84.2	24
Nalbari	25.0	-68	145.6	93	20.1	-69
Sonitpur	60.9	-1	30.1	-58	40.7	-50
Sibsagar	48.2	-41	125.7	47	60.8	-29
Tinsukia	130.7	70	89.1	-12	41.1	-59
Udalgiri	19.6	-67	124.3	100	41.7	-30
Meghalaya						
East Garo Hills	33.9	-67	725.8	827	78.8	-10
East Khasi Hills	243.4	9	840.1	272	101.0	-61
Jaintia Hills	**	**	**	**	**	**
Ribhoi	99.7	33	164.6	48	60.3	-36
South Garo Hills	**	**	**	**	**	**
West Garo Hills	40.0	-59	139.4	81	73.2	-26
West Khasi Hills	**	**	**	**	**	**
NMMT						
Mizoram						
Aizwal	63.2	-41	102.7	-5	119.0	1
Champhai	**	**	**	**	**	**
Kolasib	**	**	**	**	**	**
Lawngtlai	**	**	**	**	**	**
Lunglei	130.0	14	478.0	307	240.0	121
Mamit	**	**	**	**	**	**
Saiha	**	**	**	**	**	**
Serchhip	58.8	-27	342.5	171	159.5	68
Manipur	**	**				
Bishnupur	**	**	**	**	**	**
Chandel	**	**	**	**	**	**
Churachandpur	**	**	**	**	**	**
Imphal east	24.5	-56	21.1	-71	8.0	-87
Imphal west	165.5	254	141.0	87	131.6	166
Senapati	26.0	**	29.0	-63.0	31.0	-48
Tamenglong	**	**	**	**	**	**
Thoubal	15.0	-63	12.0	-80	7.0	-87
Ukhrul	**	**	**	**	**	**
Nagaland	**	**				
Dimapur	48.1	-33	21.1	-71	142.6	164
Kephire	4.0	-95	**	**	**	**
Kohima	104.3	30	38.5	-62	11.5	-86

Longleng	**	**	**	**	**	**
Mokokchung	**	**	**	**	**	**
Mon	**	**	**	**	**	**
Paren	**	**	**	**	**	**
Phek	108.0	35	53.0	-47	22.0	-74
Tuensang	**	**	**	**	**	**
Wokha	0.0	-100	0.0	-100	0.0	-100
Zunheboto	**	**	**	**	**	**
Tripura						
Dhalai	64.6	-17	131.9	57	135.3	101
NorthTripura	164.1	104	104.1	11	158.7	99
SouthTripura	25.0	-70	263.7	180	76.8	-21
West Tripura	76.5	6	276.2	270	61.4	-18
Himachal Pradesh						
Bilaspur	246.9	179	116.0	57	70.9	28
Chamba	91.0	-31	34.9	-73	27.8	-66
Hamirpur	274.4	192	98.5	0	63.2	-19
Kangra	317.5	88	83.0	-49	63.3	-49
Kinnaur	0.6	-97	0.0	-100	8.7	-57
Kullu	26.0	-39	7.2	-84	33.3	-2
Lahaul and Spiti	2.0	-94	5.4	-84	0.0	-100
Mandi	209.9	105	56.6	-37	56.8	-31
Shimla	56.5	14	7.5	-84	41.5	1
Sirmaur	134.6	14	29.9	-76	126.4	22
Solan	167.3	88	42.5	-52	47.5	-29
Una	354.1	341	70.1	-17	65.5	1
Punjab						
Amritsar	26.5	-49	6.5	-88	8.0	-76
Barnala	0.0	-100	1.5	-94	0.0	-100
Bhatinda	20.0	-49	0.0	-100	2.0	-92
Faridkot	0.0	-100	0.0	-100	5.6	-81
Fatehgarh Saheb	14.3	-68	6.2	-87	6.8	-82
Ferozpur	0.0	-100	0.3	-99	0.0	-100
Gurdaspur	198.4	126	46.6	-49	41.5	-33
Hoshiarpur	83.8	15	4.6	-93	9.3	-80
Jalandhar	40.6	-15	9.9	-80	53.5	40
Kapurthala	34.9	-7	1.8	-94	76.7	163
Ludhiana	49.4	12	14.4	-70	40.3	1
Mansa	0.0	-100	0.0	-100	0.0	-100
Moga	0.0	-100	0.0	-100	0.0	-100
Muktesar	0.6	-98	0.0	-100	15.2	-50

Nawashahar	108.9	67	39.3	-32	70.1	48
Patiala	21.6	-61	35.4	-26	15.2	-67
Ropar	123.5	68	51.4	-20	107.3	112
Sangrur	0.9	-98	2.8	-93	0.0	-100
Mohali	56.8	-10	6.8	-86	77.5	63
TarnTaran	4.0	-86	0.0	-100	6.0	-69
Haryana,Chd,Delhi						
Haryana						
Ambala	92.5	20	17.1	-80	111.1	50
Bhiwani	1.6	-95	0.0	-100	0.4	-99
Chandigarh	88.0	3	32.6	-54	157.7	154
Faridabad	8.4	-85	0.0	-100	9.6	-82
Fatehabad	0.0	-100	0.0	-100	0.3	-99
Gurgaon	2.2	-96	10.2	-79	0.0	-100
Hissar	0.0	-100	8.5	-69	7.5	-72
Jhajar	7.1	-82	3.3	-91	2.4	-93
Jind	11.0	-70	6.5	-78	12.2	-68
Katihah	31.0	-13	32.0	-6	15.0	-54
Karnal	59.5	47	9.4	-85	20.7	-62
Kurukshetra	26.8	-37	3.0	-94	35.0	-43
Mahendragarh	8.3	-77	0.4	-99	0.0	-100
Mewat	3.8	-92	3.2	-94	4.4	-89
Palwal	5.8	-87	0.6	-99	7.6	-80
Panchkkula	79.6	-2	28.7	-68	54.6	-17
Panipat	42.4	-9	7.1	-86	12.1	-17
Rewari	13.3	-72	1.3	-97	1.2	-97
Rohtak	1.8	-96	3.6	-92	11.5	-69
Sirsa	0.0	-100	2.0	-90	0.5	-98
Sonepat	10.5	-78	3.2	-94	0.5	-99
Yamunanagar	120.0	52	17.6	76	117.7	52
Delhi						
Central Delhi	70.4	6.0	10.8	-82	28.0	-47
East Delhi	**	**	**	**	**	**
New Delhi	46.0	-31.0	274.8	358	24.4	-54
North Delhi	37.5	-43.0	353.8	490	1.7	-97
North East Delhi	24.0	-64.0	0.0	-100	3.0	-94
North West Delhi	6.0	-91.0	3.5	-94	8.7	-84
South Delhi	8.9	-87.0	19.6	-67	5.6	-89
South West Delhi	28.7	-57.0	26.2	-56	20.6	-61
West Delhi	38.0	-43.0	11.0	-82	11.0	-79
Jammu & Kashmir						

Anantnag	11.7	-48	20.4	41	0.0	-100
Badgam	10.9	-26	12.8	54	0.0	-100
Bandipore	45.0	65	35.0	105	0.0	-100
Baramula	17.4	-36	13.4	-22	9.9	-30
Doda	7.0	-76	11.2	-46	28.0	25
Ganderbal	12.2	-33	34.2	167	0.0	-100
Jammu	79.0	-17	26.7	-70	18.6	-71
Kargil	0.0	-100	1.8	-38	0.0	100
Kathua	99.6	-9	38.5	-66	53.4	-27
Kistwar	**	**	**	**	**	**
Kulgam	2.7	-88	15.6	8	0.0	-100
Kupwara	31.8	72	18.4	43	0.0	-100
Ladakh(Leh)	3.8	53	0.0	-100	0.0	-100
Poonch	**	**	**	**	**	**
Pulwama	11.8	-49	6.4	-53	0.0	-100
Rajouri	9.2	-84	24.0	-68	24.2	-61
Ramban	7.6	-74	15.5	-25	3.1	-86
Reasi	192.7	32	73.4	-35	113.6	39
Samba	25.4	-73	21.0	-76	7.5	-88
Shopian	10.0	-57	19.0	40	3.0	-80
Srinagar	15.1	-17	16.2	26	0.0	-100
Udhampur	41.3	-72	20.2	-82	3.2	-96
East Madhya Pradesh						
Anuppur	62.2	-43	87.2	-1	46.1	-45
Balaghat	76.3	-32	31.7	-71	45.6	-59
Chhatarpur	80.1	-28	5.2	-94	10.7	-87
Chindwara	6.5	-92	2.1	-97	27.6	-48
Damoh	44.0	-62	0.0	-100	9.0	-89
Dindori	53.7	-54	47.5	-47	28.7	-70
Jabalpur	127.7	17	1.8	-98	23.8	-69
Katni	106.4	-6	0.0	-100	32.2	-58
Mandla	46.0	-61	43.3	-61	13.7	-86
Narsingpur	34.0	-65	4.4	-95	46.2	-48
Panna	91.6	-17	5.7	-94	7.2	-91
Rewa	58.4	-33	4.4	-94	4.1	-95
Sagar	44.8	-62	7.2	-92	12.2	-85
Satna	40.7	-56	2.4	-97	10.5	-85
Seoni	6.3	-93	7.0	-91	25.4	-62
Shahdol	143.0	43	15.0	-80	83.0	0
Sidhi	63.2	-21	20.2	-72	6.6	-92
Singrauli	17.5	-74	35.6	-35	21.0	-73

Tikamgarh	36.5	-58	0.0	-100	18.0	-79
Umariya	26.9	-74	7.2	-93	42.2	-57
West Madhya Pradesh						
Agar	31.4	-67	5.1	-92	30.2	-56
Alirajpur	8.1	-87	15.7	-65	42.8	-14
Asoknagar	18.8	-77	0.5	-99	19.8	-75
Barwani	6.1	-88	5.9	-84	60.9	41
Betul	14.6	-83	4.5	-93	45.8	-29
Bhind	35.5	-48	9.7	-86	6.8	-87
Bhopal	8.2	-91	11.8	-84	43.4	-46
Burhanpur	8.8	-87	16.8	-69	64.3	18
Datia	31.7	-62	9.9	-86	0.0	-100
Dewas	5.0	-94	2.0	-97	68.8	-9
Dhar	5.9	-91	13.4	-74	86.9	74
Guna	56.5	-41	5.5	-92	17.8	-81
Gwalior	21.3	-74	64.5	-8	3.7	-94
Harda	6.0	-94	3.2	-97	47.4	-45
Hoshangabad	60.7	-50	17.7	-83	65.8	-34
Indore	10.5	-85	3.5	-94	68.8	34
Jhabua	3.0	-96	12.2	-73	75.8	63
Khandwa	1.7	-98	5.0	-93	137.7	148
Khargone	8.7	-86	6.6	-86	81.8	70
Mandsaur	19.1	-75	6.5	-89	14.3	-76
Morena	56.1	-23	12.0	-83	10.1	-85
Neemuch	20.3	-69	12.8	-79	0.0	-100
Raisen	20.5	-81	5.8	-93	25.1	-70
Rajgarh	79.3	-21	3.1	-95	10.6	-86
Ratlam	7.7	-90	13.5	-76	76.9	19
Sehore	14.5	-86	4.0	-95	60.0	-32
Shajapur	18.5	-81	1.0	-98	8.5	-88
Sheopur Kalani	80.5	21	6.5	-92	2.0	-97
Shivpuri	36.8	-54	0.0	-100	12.5	-78
Ujjain	4.6	-94	1.4	-97	49.2	-23
Vidisha	44.3	-52	1.7	-98	34.0	-61
Chhattisgarh						
Balod	115.5	40	6.5	-92	107.2	58
Baloda Bazar	41.0	-53	18.8	-76	41.4	-41
Balrampur	129.0	27	41.0	-50	72.0	-7
Bastar	116.5	38	46.5	-47	45.1	46
Bemetara	37.8	-53	3.8	-95	71.5	7
Bijapur	47.2	-65	83.4	-30	109.2	16

Bilaspur	47.2	-46	53.1	-42	56.1	-34
Dantewara	133.6	11	26.1	-72	109.3	43
Dhamtari	21.6	-70	4.2	-95	84.2	2
Durg	63.0	-23	2.2	-97	50.0	-26
Gariaband	48.3	-34	57.9	-26	67.2	-22
Janjgir	53.9	-46	63.4	-42	23.1	-75
Jashpurnagar	76.4	-25	61.9	-38	60.4	-33
Kabirdham	216.6	183	116.0	85	233.8	256
Kanker	55.7	-42	7.2	-92	78.6	-5
Kondagaon	44.4	-54	66.8	-30	60.0	-26
Korba	105.0	-6	31.1	-74	22.7	-80
Koriya	35.9	-66	24.7	-74	10.3	-89
Mahasumund	44.6	-46	83.8	1	56.8	-26
Mungeli	83.2	-5	30.4	-67	62.2	-26
Narayanpur	52.4	-54	24.8	-76	104.2	16
Raigarh	79.2	-14	19.3	-78	28.5	-64
Raipur	51.9	-38	9.8	-88	52.2	-30
Rajnandgaon	18.0	-79	9.0	-88	65.8	-9
Sukma	58.3	-43	95.4	6	142.9	118
Surajpur	114.9	18	23.8	-70	36.6	-56
Surguja	113.8	18	105.7	12	33.9	-63
East Uttar Pradesh						
Allahabad	21.8	-68	22.9	-65	9.4	-86
Ambedkar Nagar	53.1	-21	12.0	-82	0.0	-100
Azamgarh	69.0	-3	75.5	8	9.3	-85
Bahraich	70.1	21	101.9	49	13.4	-82
Ballia	37.0	-40	73.6	11	23.8	-55
Balrampur	49.8	-19	199.9	150	0.0	-100
Banda	61.9	-19	4.0	-96	22.7	-65
Barabanki	20.4	-66	89.6	25	15.1	-77
Basti	46.5	-20	77.5	10	20.4	-70
Chandauli	25.0	-64	19.2	-71	8.2	-89
Deoria	23.0	-58	148.5	70	5.0	-92
Faizabad	23.6	-65	24.2	-69	11.3	-85
Farrukhabad	33.6	-39	64.9	-28	0.8	-99
Fatehpur	37.3	-47	55.2	-30	5.9	-91
Gazipur	87.5	5	14.1	-79	5.8	-91
Gonda	70.4	-9	50.1	-29	7.8	-89
Gorakhpur	47.9	-45	213.7	105	7.8	-91
Hardoi	42.3	-24	14.6	-79	0.9	-99
Jaunpur	34.3	-47	12.5	-77	18.9	-67

Kannauj	14.4	-77	10.2	-88	5.7	-92
Kanpur City	94.4	54	11.4	-82	9.1	-87
Kanpur Dehat	14.6	-80	9.7	-85	7.2	-89
Kaushambi	24.8	-61	4.2	-94	6.5	-89
Kheri	88.6	44	66.9	1	41.2	-46
Kushi nagar	4.8	-93	64.3	-38	15.1	-81
Lucknow	33.3	-43	28.6	-56	7.6	-88
Maharajganj	60.3	-10	325.8	197	55.3	-38
Mau	23.6	-61	42.5	-50	3.7	-95
Mirzapur	29.3	-63	7.4	-89	0.0	-100
Pratapgarh	26.8	-58	28.3	-58	12.0	-83
RaiBareilly	27.0	-50	21.6	-65	4.1	-94
Sahuji Maharajnagar	33.0	-53	34.0	-53	88.5	13
Sant Kabirnnagar	26.0	-59	229.0	194	3.0	-95
Sant Ravidas Nagar	16.0	-77	31.0	-54	3.0	-96
Shrawasti	108.5	88	290.1	324	15.9	-78
Sidharthnagar	42.8	-26	447.4	454	14.3	-82
Sitapur	40.7	-19	35.4	-54	6.4	-90
Sonbhadra	26.5	-66	21.1	-70	5.0	-92
Sultanpur	21.1	-66	10.1	-83	4.7	-93
Unnao	14.0	-79	0.5	-99	5.5	-92
Varanasi	20.8	-70	0.9	-98	24.3	-67
West Uttar Pradesh						
Agra	22.1	-69	11.6	-84	4.7	-92
Aligarh	10.7	-84	10.0	-84	24.5	-55
Auraiya	26.3	-60	8.6	-86	22.7	-63
Badaun	20.5	-70	29.9	-58	59.3	5
Baghpat	12.9	-76	10.9	-81	4.2	-91
Bareilly	34.0	-53	63.2	-1	11.3	-82
Bijnor	25.4	-68	49.4	-36	57.8	-7
Bulandsahar	17.4	-66	14.3	-79	37.4	-34
Etah	11.5	-80	5.8	-91	5.1	-90
Etawah	71.7	-10	7.3	-89	0.6	-99
Firozabad	108.8	99	19.2	-72	1.5	-97
GBNagar	9.0	-83	0.0	-100	22.0	-61
Ghaziabad	33.7	-43	17.1	-70	33.6	-41
Hamirpur	35.8	-54	10.3	-89	1.2	-98
Jalaun	24.5	-74	8.3	-90	15.8	-72
Jhansi	66.6	-12	19.4	-78	11.9	-82
Jotiba Phule Nagar	28.5	-48	49.0	-42	30.5	-54
Kanshiramnagar	10.0	-83	5.0	-93	25.5	-56

Lalitpur	14.5	-86	0.0	-100	3.0	-81
Mahamaya Nagar	16.0	-72	0.0	-100	9.0	-85
Mahoba	67.4	-15	5.0	-94	9.8	-93
Mainpuri	75.5	27	12.3	-83	3.2	-93
Mathura	25.5	-57	0.0	-100	5.5	-90
Meerut	7.3	-90	19.2	-73	50.2	-30
Moradabad	26.6	-65	56.1	-27	17.2	-75
Muzzaffarnagar	40.8	-37	38.8	-43	44.7	-30
Pilibhit	57.2	-26	90.7	28	2.1	-98
Rampur	26.6	-66	30.9	-57	4.2	-93
Saharanpur	70.7	-3	2.0	-97	77.0	-3
Shahjahanpur	60.9	-14	20.6	-71	7.1	-90
Uttarakhand						
Almora	100.1	46	4.3	-93	21.2	-69
Bageshwar	117.5	72	22.7	-65	93.7	37
Chamoli	118.8	50	28.9	-69	71.1	2
Champawat	182.9	109	103.0	9	86.5	-12
Dehradun	229.7	35	85.6	-47	52.9	-64
Garhwal Pauri	193.3	62	83.2	-8	8.9	-91
Garhwal Tehri	67.9	-29	116.2	23	6.2	-92
Haridwar	96.5	3	49.1	-53	42.5	-49
Nainital	154.3	52	162.9	32	66.9	-42
Pithorgarh	130.4	0	63.8	-59	142.6	14
Rudraprayag	168.1	14	10.2	88	51.7	-68
Udham Sing Nagar	63.4	-17	166.3	89	11.4	-87
Uttarkashi	51.1	-48	11.2	-90	56.7	-32
Bihar						
Araria	102.8	45	471.5	451	13.0	-84
Arwal	17.1	-69	60.0	-10	17.1	-71
Aurangabad	122.9	106	45.0	-21	54.2	-11
Banka	47.5	-5	127.5	102	32.9	-43
Begusarai	82.3	56	188.9	291	5.9	-88
Bhabua	100.7	21	40.7	-30	28.4	-64
Bhagalpur	46.2	-21	118.5	99	50.4	-20
Bhojpur	48.7	-17	32.0	-49	22.0	-68
Buxar	118.0	113	4.0	-95	20.2	-58
Darbhanga	64.4	9	321.9	332	25.0	-61
East Champaran	59.8	14	142.4	92	24.2	-64
Gaya	126.6	81	55.9	-14	45.0	-31
Gopalganj	58.4	6	86.4	4	32.6	-53
Jahanabad	29.5	-54	53.2	-10	36.3	-41

Jamui	26.7	-57	102.7	91	17.8	-68
Kathihar	62.1	17	174.0	190	16.6	-76
Khagadia	40.9	-49	95.5	34	13.8	-75
Kishanganj	136.1	63	706.5	458	50.4	-46
Lakhisarai	69.4	14	84.7	46	20.5	-67
Madhepura	40.7	-34	155.5	114	25.9	-57
Madhubani	61.4	29	341.6	277	19.9	-62
Monghyar	14.0	-77	90.5	56	2.0	-97
Muzaffarpur	50.9	-12	135.3	102	7.2	-89
Nalanda	66.0	0	72.3	21	30.1	-51
Nawada	82.3	12	79.3	24	12.5	-81
Patna	69.0	29	57.2	-9	29.2	-57
Purnea	87.7	39	333.7	296	18.6	-71
Rohtas	180.0	151	20.3	-67	27.5	-59
Saharsha	94.2	45	174.2	44	19.4	-65
Samstipur	92.8	41	244.4	206	17.1	-75
Saran	79.0	39	106.7	38	28.0	-62
Sheikpura	97.7	66	42.0	-13	14.5	-73
Sheohar	68.4	37	219.0	161	17.0	-75
Sitamarhi	52.6	5	283.0	238	11.7	-82
Siwan	43.4	-22	81.9	4	17.1	-73
Supaul	76.8	77	401.1	531	16.1	-76
Vaishali	47.1	-17	88.4	24	25.5	-62
West Champaran	197.0	226	591.7	560	73.0	4
Jharkhand						
Bokaro	68.7	-18	60	-7	39.2	-36
Chatra	138.5	64	18.3	-75	25.7	-64
Deoghar	23.7	-63	90.8	46	18.3	-71
Dhanbad	28.7	-65	52.7	-29	56.5	-6
Dumka	29.8	-61	200.1	187	42.6	-42
East Singbhum	147.6	57	166.8	150	109.1	69
Garhwa	85.5	4	39.5	-46	13.3	-77
Giridih	41.6	-46	67.2	27	19.9	-71
Godda	23.8	-52	38.2	-37	17.7	-72
Gumla	109.6	26	29.5	-66	52	-33
Hazaribagh	46.9	-43	47.7	-20	13.6	-78
Jamtara	52.2	-32	61.9	-29	26.3	-64
Khunti	137	31	5	-94	50	-34
Koderrna	78.3	15	75.2	27	20.1	-66
Latehar	73	-17	33.3	-43	82.6	37
Lohardagga	46.6	-49	58.5	1	23	-62

Pakur	76.8	6	129.3	49	21.5	-71
Palamau	65.1	-19	39.2	-40	32.1	-51
Ramgarh	113.5	36	40.2	-33	38.2	-40
Ranchi	95.8	-5	60.1	-26	49.4	-30
Sahebganj	54	-4	356.6	329	0	-100
Saraikela	138.9	47	43.8	-33	68.1	8
Simdega	178.8	63	67	-21	94.1	-6
West Singhbhum	115.6	18	27.8	-65	33	-52
East Rajasthan						
Ajmer	65.7	103	20.7	-53	7.3	-81
Alwar	15.8	-69	6.7	-89	7.1	-85
Banswara	5.4	-93	18.1	-71	103.8	57
Baran	68.1	-19	11.8	-84	10.6	-85
Bharatpur	28	-50	25.8	-54	8.7	-82
Bhilwara	61.8	27	28.8	-50	5	-91
Bundi	101.2	81	17	-73	22.8	-60
Chittorgarh	32	-48	20.7	-66	7.9	-89
Dausa	27	-55	18.6	-72	15	-69
Dholpur	57.5	-14	14.8	-79	17.8	-71
Dungarpur	15.8	-68	16.1	-65	89.9	75
Jaipur	8.3	-83	4.8	-90	3.3	-92
Jhalawar	59.5	-35	7.3	-90	12.7	-84
Jhunjhunu	0	-100	2.8	-92	9.1	-72
Karauli	51.6	-29	5.3	-94	16.3	-70
Kota	111.3	60	24.4	-65	8.2	-87
Pratapgarh	9.8	-86	25.4	-58	101.2	51
Rajsamand	39	-2	19.9	-54	5	-89
Sawai Madhopur	69.8	-6	3.8	-95	3.9	-93
Sikar	1.4	-96	4.3	-88	13.9	-49
Sirohi	9.1	-89	9.9	-87	31.1	-53
Tonk	73	44	12.3	-79	6.6	-87
Udaipur	2.9	-94	8.1	-82	45	-3
West Rajasthan						
Barmer	0.2	-99	1.6	-92	7.3	-62
Bikaner	0	-100	9.4	-47	0.1	-99
Churu	2.3	-90	10.7	-55	1.9	-92
Hanumangarh	0	-100	0.6	-97	0	-100
Jaisalmer	0	-100	0	-100	4.9	-63
Jalore	0	-100	3.5	-89	15.5	-51
Jodhpur	6.3	-72	3.9	-84	18.5	-18
Nagaur	2.9	-88	3.9	-86	4.9	-84

Pali	25.9	-35	20.5	-41	17	-52
Sri Ganganagar	0	-100	0.4	-98	0	-100
Gujarat Region						
Ahmedabad	1.5	-97	4.2	-91	31.6	-19
Anand	2.8	-95	19.9	-67	25.4	-56
Aravalli	6.3	-90	11.8	-78	44.2	-19
Banaskantha	2	-96	5.1	-88	40.7	7
Broach	2.2	-96	13.5	-71	59.1	27
Chhota Udepur	3.8	-96	18.4	-76	75.6	-7
DNH	20.5	-89	57.1	-66	91.2	-1
Dahod	2.4	-97	8.4	-84	39.1	-37
Daman	9.4	-95	24.7	-85	171	86
Dangs	18.3	-88	50.1	-61	101.3	-8
Gandhinagar	8.7	-86	10.3	-76	53.7	30
Kheda	1.6	-97	17.3	-72	26.9	-51
Mahisagar	1.7	-98	11.2	-81	24.8	-57
Mehsana	1.5	-97	18.1	-59	32.1	-26
Narmada	2	-98	15.7	-81	60.7	-5
Navsari	21.2	-83	34.8	-71	92.2	7
Panchmahal	4.6	-94	11.1	-85	27	-61
Patan	0.6	-99	11.9	-69	33.6	-12
Sabarkantha	15.6	-73	13.4	-78	59.1	22
Surat	14.1	-84	17.5	-78	92.4	53
Tapi	14.6	-88	25	-75	37.6	-49
Vadodara	6.3	-91	14.1	-78	17	-72
Valsad	19.8	-86	62.5	-55	147.1	46
S K & Diu region						
Amreli	0.6	-98	5.3	-81	44.3	49
Bhavnagar	1	-96	11.3	-63	33.9	16
Botad	0	-100	2.3	-93	95.8	275
Devbhoomi Dwarka	0.9	-97	11.7	-50	28.5	105
Diu	0.5	-99	9.5	-73	99	403
Gir Somnath	1.7	-96	15.2	-65	125.3	294
Jamnagar	0.8	-98	8.5	-76	29.3	52
Junagarh	4.4	-90	22.7	-42	81.5	168
Kutch	0.6	-98	10.3	-63	23.7	43
Morbi	0	-100	15.4	-56	50.8	145
Porbandar	3.5	-92	27.7	-22	33.1	53
Rajkot	1.7	-96	11.5	-69	50.2	83
Surendranagar	2.9	-92	4.4	-86	60.3	145
Maharashtra						

Konkan & Goa						
Mumbai City	22.2	-80	46	-63	133.6	53
Mumbai Suburban	35.2	-73	80.8	-38	192.1	72
North Goa	84.2	-59	87.9	-54	123.4	-10
Raigad	47.7	-77	126.3	-43	166.7	-1
Ratnagiri	67	-71	131.6	-39	119.3	-30
Sindhudurg	64.6	-66	99.6	-42	87.1	-36
South Goa	133	-27	90	-48	63.9	-42
Thane	35	-80	188.6	5	218.6	77
Madhya Maharashtra						
Ahmednagar	2.9	-84	15.6	-12	160.9	704
Dhule	3.2	-92	3.5	-86	86.6	238
Jalgaon	2.6	-95	3.5	-91	81.6	90
Kolhapur	29.1	-79	12.4	-90	30	-67
Nandurbar	15.3	-77	20.8	-59	21.2	-54
Nasik	12.4	-82	29.4	-19	87	70
Pune	11.1	-82	31.3	-44	91	119
Sangli	3.2	-90	8.7	-65	18.4	-4
Satara	10.3	-79	14.5	-68	30.9	0
Solapur	2	-90	28.3	-40	47.2	90
Marathwada						
Aurangabad	1.2	-97	6.3	-79	107.9	214
Beed	5	-79	16.4	-49	140.8	348
Hingoli	2.2	-96	32.2	-46	84	26
Jalna	2.1	-94	19.9	-37	116.9	218
Latur	9.8	-92	30.3	-37	152.6	176
Nanded	7.9	-84	47.2	-17	130.8	110
Osmanabad	6.4	-78	18.9	-42	114.9	203
Parbhani	9.3	-77	20.6	-56	121.7	113
Vidarbha						
Akola	11.5	-81	12.4	-70	51.2	26
Amraoti	10.6	-85	1.4	-97	55.4	12
Bhandara	70.1	-40	9	-89	89.7	8
Buldhana	10.1	-82	14.2	-63	80	93
Chandrapur	30.1	-71	31.2	-61	62.5	-22
Gadchiroli	63.6	-44	38.1	-64	70.7	-26
Gondia	44.6	-61	9.7	-90	62.1	-34
Nagpur	78.2	-3	12.7	-77	110	83
Wardha	28.4	-63	5.6	-91	53.7	-8
Washim	8.4	-88	17	-72	61.7	10
Yeotmal	4.4	-93	27.4	-55	44.7	-25


Odisha						
Angul	51.7	-46	33.6	-54	52.2	-34
Balasore	88.6	-3	35.7	-55	41.8	-35
Bargarh	69.1	-24	34.7	-60	69.7	-15
Bhadrak	57.6	-39	14	-83	59.9	-14
Bolangir	43.3	-46	36.7	-57	64.9	-19
Boudh	81.5	-8	21.1	-76	24.8	-71
Cuttack	95.2	15	39.4	-49	64.5	-27
Deogarh	136.9	7	71.3	-41	72.1	-32
Dhenkanal	50.8	-46	58.8	-27	67	-15
Gajapati	67	30	43.9	-36	69.6	11
Ganjam	63.4	27	56.1	1	46.3	-21
Jagatsingpur	138.2	47	38.7	-45	54.3	-43
Jajpur	82.1	-10	43.3	-38	49.5	-39
Jharsuguda	113.1	-5	54.9	-50	94.7	11
Kalahandi	84.6	13	58.1	-42	79	-14
Kandhamal	60.1	-32	16.7	-81	60.8	-29
Kendrapara	133.7	33	22	-75	55.8	-25
Keonjhar	77	-18	55.7	-24	56.7	-14
Khurda	57.2	-27	20.9	-72	54.9	-32
Koraput	92.5	-10	34.8	-66	143.8	68
Malkangiri	65	-38	139	17	179	70
Mayurbhanj	69.5	-32	73.3	-15	66.7	-11
Nawapara	32.7	-45	29	-60	79.2	-4
Nawarangpur	81	-13	68.5	-42	89.4	-1
Nayagarh	60	-7	39.6	-55	55.7	-23
Puri	73.3	-2	41.5	-36	52.1	-39
Rayagada	55.7	0	43	-36	89.4	32
Sambalpur	105	-18	38.9	-68	73.2	-31
Sonepur	39.1	-64	32.5	-71	67.9	-18
Sundargarh	129.5	37	58.5	-36	46	-43
West Bengal & Andaman Nicobar Islands						
A & N ISLAND						
Nicobar	90.9	56	22.9	-59	68.7	2
North & Middle Andaman	62	-39	28.9	-71	287.9	162
South Andaman	60.3	36	86.4	-20	223.6	174
GWB						
Bankura	54.9	-20	196.8	173	48.2	-23
Birbhum	66.4	-17	76.8	0	42.4	-24
Burdwan	69.2	-8	101.9	46	38.0	-33


East Midnapore	65.9	-23	26.1	-63	26.4	-57
Hooghly	73.7	8	46.7	-22	32.5	-46
Howrah	94.2	-8	67.9	-4	63.2	9
Kolkata	96.5	9	61.2	-16	96.4	45
Murshidabad	40.2	-31	88.1	46	27.9	-50
Nadia	40.7	-24	59.6	-4	32.9	-38
24 Pargana (N)	53.3	-33	99.3	43	50.6	-24
Purulia	57.6	-29	80.6	10	48.8	-18
24 Pargana (S)	76.2	-24	105.4	16	35.5	-59
West Midnapore	79.9	0	90.7	17	57.2	-15
SHWB & Sikkim						
Cooch Behar	238.3	46	626.8	165	15.3	-86
Darjeeling	137.2	-8	276.8	83	51.4	-65
East Sikkim	103.3	-10	105	20	63.5	-39
Jalpaiguri	209.8	62	684.8	298	64.2	-55
Malda	57.6	-1	218.6	257	3.1	-96
North Dinajpur	93.5	66	83	4	18.3	-76
North Sikkim	135.3	78	221.1	117	91.9	-16
South Dinajpur	21.2	-56	68.6	16	0.8	-99
South Sikkim	74.8	-35	121.1	38	61	-41
West Sikkim	140.2	84	121	19	143.5	31
Karnataka						
Coastal Karnataka						
Dakshina Kannada	198	-3	38.2	-82	213.6	14
Udupi	173.1	-22	57.4	-76	304.7	53
Uttara Kannada	109.8	-40	48	-74	121.4	-7
N I Karnataka						
Bagalkote	7.3	-56	15.8	-6	23.1	53
Belagavi	12.5	-68	7.5	-76	13.7	-40
Bidar	17.1	-57	23	-51	85	89
Dharwad	5.8	-79	4.9	-81	17.7	-7
Gadag	9.4	-43	27.8	65	24.4	70
Haveri	7	-77	18.4	-35	18.8	-16
Kalaburgi	4.8	-85	28.1	-31	22.3	-45
Koppal	21.3	19	37	81	30.5	85
Raichur	25	-1	40	32	5.6	-79
Vijayapura	4.9	-72	25.7	27	15.3	-24
Yadgir	30.6	-4	10	-75	14.5	-65
S I Karnataka						
Ballari	18.3	0	38.3	84	22.6	27
Bangalore Rural	2.7	-87	110.4	297	42.7	40


Bangalore Urban	6.2	-76	119.3	267	49	51
Chamarajanagar	21.4	31	86.1	611	13	-28
Chikaballapur	17.8	-14	47.4	104	23.5	11
Chikkamagaluru	68.7	-42	44.1	-61	102.1	15
Chitradurga	15.8	12	15.4	21	21.9	74
Davangere	23.2	11	13.1	-42	23.9	33
Hassan	14.8	-57	26.7	10	45.2	43
Kodagu	102.9	-31	37.2	-72	184.5	49
Kolar	10	-50	49.8	130	55.5	140
Mandya	24.9	131	91.4	747	30.7	68
Mysuru	17.2	7	67.3	387	20.1	25
Ramanagara	17.1	-25	133.5	521	35.8	19
Shivamogga	66.2	-40	37.2	-65	78.8	-4
Tumakuru	16.1	-7	40.4	126	13.5	-26
Kerala						
Alappuzha	119.4	45	13.7	-81	86.4	4
Kannur	163.7	18	31	-76	156.3	39
Ernakulam	134.1	22	44.3	-53	110.5	28
Idukki	190.8	41	72	-44	225.4	91
Kasaragod	152.5	-5	32.6	-79	223.5	62
Kollam	81.2	42	20.4	-59	92.9	53
Kottayam	152.6	70	111.9	32	97.2	8
Kozhikode	209.2	54	15.3	-87	180.1	65
Malappuram	141.2	38	29.1	-69	150.5	76
Palakkad	119.9	45	15.6	-82	120.8	55
Pathanamthitta	144.2	74	59.6	-23	143.4	83
Thiruvananthapuram	35.6	10	7.7	-73	44.5	34
Thrissur	130	12	14.6	-86	168.6	72
Wyand	76.1	-54	55.9	-58	134.6	2
Tamil Nadu						
Ariyalur	48	104	67.6	180	38.4	21
Chennai	46.3	56	25.6	-23	113	170
Coimbatore	25.7	199	20.5	144	23.9	142
Cuddalore	38.2	43	85	211	63.9	116
Dharmapuri	8.8	-46	79.8	351	36.9	18
Dindigul	12.1	-7	63.9	377	16.7	-14
Erode	8.2	-10	40.6	279	15.5	0
Kanchipuram	9	-71	57.5	56	62	33
Kanyakumari	3.9	-78	14.3	-10	21.3	10
Karaikal	0.1	-99	38.1	228	5.6	-74
Karur	24.6	220	60.9	555	13.7	5


Krishnagiri	13.6	-17	108.6	448	21.1	-28
Madurai	21.6	45	68.5	308	4	-82
Nagapattinam	22.3	31	49	154	40.1	70
Namakkal	12.9	-33	44.2	96	31.7	41
Nilgiris	18.5	-58	26.5	-40	50.8	23
Perambalur	47.3	419	119.8	743	20.3	-15
Puducherry	44	52	86.4	226	31.2	-19
Pudukottai	36.3	113	99.1	322	30.5	7
Ramanathapuram	20.4	278	47.2	407	1.4	-87
Salem	7.9	-63	109.9	336	34.6	11
Sivaganga	43.6	125	104.5	511	2.4	-88
Thanjavur	40	163	116.1	438	28.9	2
Theni	14.9	133	20.3	160	21	176
Tirunelveli	3.1	-55	5	3	18	186
Tirupur	13.4	138	21.3	274	1	-88
Tiruvallur	7	-73	58.4	88	98.9	200
Tiruvannamalai	49.2	64	152.7	430	14.6	-62
Tiruvarur	16.6	4	55.3	179	29.5	15
Toothukudi	14.4	621	8.7	172	0.2	-94
Trichy	20.6	85	56.8	333	13.5	-30
Vellore	16.1	-41	71.2	161	62	73
Villupuram	23.2	3	87.7	248	11.2	-67
Virudhunagar	26.7	176	67.9	480	3	-73
Andhra Pradesh						
Coastal Andhra Pradesh						
East Godavari	29.6	-33	44.2	-3	47.0	13
Guntur	43.6	49	41.7	5	36.4	-1
Krishna	32.5	-19	55.9	8	43.9	-2
Nellore	7.6	-61	26.3	14	60.0	137
Prakasam	42.9	167	27.1	29	25.0	4
Sirkakulam	51.4	16	77.2	65	90.2	100
Visakhapatnam	14.7	-60	41.9	-4	50.4	23
Vizianagram	38.6	7	76.3	72	67.5	40
West Godavari	42.5	-19	48.1	-20	66.0	31
Rayalaseema						
Anantapur	14.7	6	30.6	90	24.2	29
Chittoor	16.1	-39	63.3	166	57.2	112
Cuddapah	32.8	39	31.6	18	40.0	49
Kurnool	19.3	-19	31.4	1	23.8	-25
Telangana						
Adilabad	10.0	-84	76.6	3	76.6	11


Hyderabad	48.9	30	62.6	21	10.6	-76
Karimnagar	17.8	-65	43.7	-25	68.1	28
Khammam	59.8	3	46.5	-32	75.7	-46
Mehabubnagar	12.4	-62	10.3	-74	20.4	-44
Medak	25.5	-44	26.9	-51	69.2	34
Nalgonda	17.9	-35	33.0	-12	25.6	-25
Nizamabad	20.1	-68	58.8	-20	108.3	38
Rangareddy	11.8	-64	27.4	-44	19.4	-55
Warangal	31.6	-35	42.2	-32	113.6	147

 **L. Excess(+60% or more)**

 **Excess (+20% to +59%)**

 **Normal (+19% to -19%)**

 **Deficient (-20% to -59%)**

 **L. Deficient (-60% to -99%)**

 **No Rain**  **No Data**