

Week by Week Rainfall Distribution from 11.04.18 to 25.04.18

Sub-Divisions	11.04.18		18.04.18		25.04.18	
	Actual (mm)	% dep.	Actual (mm)	% dep.	Actual (mm)	% dep.
Arunachal Pradesh						
Anjaw	**	**	**	**	**	**
Changlang	14.8	-89	69.6	-31	53.8	-49
Dibang Valley	7	-92	1	-98	1	-98
East Kameng	0	-100	12.6	-63	18.5	-52
East Siang	20.6	-56	108.2	159	73.5	40
Kurung Kumey	51.2	-13.0	114.1	115	110.3	72.0
Lohit	14.9	-85	70.8	1	127.8	73
Lower Dibang Valley	37	-60	80.4	50	146.6	132
Lower Subansari	**	**	**	**	**	**
Papumpare	23.7	-46	52.7	21	56.7	-28
Tawang	0	-100	39	20	46	20.0
Tirap	20.2	-72	49.6	-32	11.6	-83
Upper Siang	67.4	-41	93.4	42	72.6	-13
Upper Subansari	20.2	27	42.6	108	25.2	9
West Kameng	49.6	170	78.4	142	34.2	-11
West Siang	27	-34	69.9	-3	28.2	-39
Assam & Meghalaya						
Assam						
Baksa	22.1	-21	22.3	-37	14.8	-67
Barpeta	50.2	79	62.5	76	43.5	-4
Bongaigaon	8.1	-70	96.1	163	54.1	-2
Cachar	41.6	-27	50.1	-6	99	65
Chirang	22.5	-17	25.7	-30	37.3	-32
Darrang	0	-100	58.8	28	38.9	7
Dhemaji	2	-94	0	-100	32	-28
Dhubri	28.7	101	111.2	224	55.3	25
Dibrugarh	19.9	-58	47.7	-13	47.1	-23
Goalpara	80.8	133	84.8	93	72.8	37
Golaghat	27.4	-8	25.4	-27	24.1	-24
Hailakandi	23.4	-50	23.1	-46	68.1	19
Jorhat	16.8	-62	21.4	-53	69.4	61
Kamrup(Rural)	9.9	-60	40.5	13	25	-36
Kamrup(Metro)	18.5	-26	41.3	15	44.6	15
Karbi Anglong	12.8	-38	12.7	-37	25.1	-15
Karimganj	55.9	-21	48.7	-28	173.7	148
Kokrajhar	36.9	29	98	109	146.2	116

Lakhimpur	7.3	-78	90.7	172	83.4	88
Morigaon	4.6	-76	29	23	40.6	34
N.C.Hills	17.4	-55	16.4	-16	5.1	-91
Nagaon	8.2	-68	21.7	-14	28.3	-16
Nalbari	23.6	-38	54.1	72	51.3	49
Sonitpur	50.1	63	22.1	-34	30.4	-11
Sibsagar	17.5	-45	38.5	35	103.3	219
Tinsukia	28.5	-42	55.1	15	84.7	60
Udalgiri	12.4	-62	3.6	-92	27.6	-24
Meghalaya						
East Garo Hills	35	-7	75	58	65.8	-3
East Khasi Hills	61.8	23	61	-25	72.1	4
Jaintia Hills	**	**	12.4	-81	74	16
Ribhoi	10.7	-39	23	46	21.1	-41
South Garo Hills	**	**	10	-71	63	36
West Garo Hills	4.3	-84	114.2	234	49.8	7
West Khasi Hills	28	27	107.2	213	56.2	59
NMMT						
Mizoram						
Aizwal	28.5	9	1.8	-94	80.7	42
Champhai	**	**	**	**	**	**
Kolasib	**	**	**	**	**	**
Lawngtlai	**	**	**	**	**	**
Lunglei	1	-94	0	-100	1	-97
Mamit	**	**	**	**	**	**
Saiha	**	**	**	**	**	**
Serchhip	4.8	-89	0	-100	19	-48
Manipur						
Bishnupur	**	**	**	**	**	**
Chandel	**	**	**	**	**	**
Churachandpur	**	**	**	**	**	**
Imphal east	21.4	-473	25.8	-23	29.6	7
Imphal west	23.5	8	78.7	175	64.8	138
Senapati	3	-88	0	-100	38	96
Tamenglong	**	**	**	**	**	**
Thoubal	0	-100	0	-100	13	-39
Ukhrul	**	**	**	**	**	**
Nagaland						
Dimapur	3.2	-88	43.9	223	13.3	49
Kephire	0	-100	1	-98	23	-34
Kohima	19.6	7	29.4	84	29.4	24

Longleng	**	**	**	**	**	**
Mokokchung	**	**	**	**	**	**
Mon	42.2	131	23.4	-21	**	**
Paren	**	**	**	**	**	**
Phek	24	31	26	63	36	52
Tuensang	**	**	**	**	**	**
Wokha	0	-100	0	-100	1	-98
Zunheboto	**	**	**	**	**	**
Tripura						
Dhalai	11.3	-76	10	-83	180.4	194
NorthTripura	30.9	-41	33.7	-55	11.5	75
SouthTripura	32.9	28	1.9	-95	165.6	270
West Tripura	28.2	-5	25.7	-46	90.1	74
Himachal Pradesh						
Bilaspur	32.2	544	0.8	-88	6.9	40
Chamba	32.4	212	23.8	74	23.7	179
Hamirpur	57.5	619	0.4	-95	9.6	58
Kangra	35.9	229	1.9	-78	9.8	43
Kinnaur	7.5	-69	12	-41	16.8	40
Kullu	31.2	34	20.4	12	34.5	134
Lahaul and Spiti	5.6	-80	8.3	-72	24.3	20
Mandi	50.8	282	8.6	-31	14.2	84
Shimla	23.8	98	11.5	-14	7.2	-16
Sirmaur	29.4	675	6.5	7	6.2	24
Solan	38.9	571	4.4	-50	5.1	19
Una	27.1	420	1	-79	2	-16
Punjab						
Amritsar	17.2	230	0	-100	0.9	-65
Barnala	16.5	1169	0	-100	0	-100
Bhatinda	10	567	0	-100	0	-100
Faridkot	8	321	0	-100	0.8	100
Fatehgarh Saheb	6.8	514	2	-52	0	-100
Ferozpur	5.7	161	0	-100	0	-100
Gurdaspur	16.3	163	3.3	-65	3.9	41
Hoshiarpur	8.2	68	0.3	-92	2.6	32
Jalandhar	13.1	470	0	-100	0.1	-96
Kapurthala	14.3	856	0	-100	0	-100
Ludhiana	6.2	227	0.5	-90	0.2	-85
Mansa	1.5	0	5.1	59	0	-100
Moga	22.1	1281	0	-100	0	-100
Muktesar	8.8	878	0	-100	0	-100

Nawashahar	9.3	126	1.1	-74	0.6	-76
Patiala	7.5	844	4.5	0	0.3	-72
Ropar	24.1	629	1.1	-80	2.8	84
Sangrur	10.3	541	2.2	-61	0	-100
Mohali	17.8	788	0	-100	1	-17
TarnTaran	5	117	0	-100	0	-100
Haryana,Chd,Delhi						
Haryana						
Ambala	2.2	54	4.7	82	0.2	-61
Bhiwani	9	800	3.5	35	0	-100
Chandigarh	26.2	836	4.1	-37	2	-100
Faridabad	7.8	680	1	-77	0	-100
Fatehabad	1.7	11	0	-100	0	-100
Gurgaon	2.8	450	1	-69	0	-100
Hissar	2.8	33	0.8	-73	0	-100
Jhajar	6.9	525	2	-32	0	-100
Jind	4.3	155	0	-100	0	-100
Katihah	15.2	2933	6.3	111	0	-100
Karnal	12.9	484	1.1	-60	0	-100
Kurukshetra	12.5	862	4	-22	0	-100
Mahendragarh	6.3	689	7.8	457	0	-100
Mewat	0	-100	9	400	0	-100
Palwal	17	2733	3.5	133	0	-100
Panchkkula	2.9	53	2.2	-38	3.3	317
Panipat	4	60	0	-100	0	-100
Rewari	3	400	6.2	786	0	-100
Rohtak	4.7	262	2	-29	0	-100
Sirsa	14.5	1105	0	-100	0	-100
Sonepat	6	275	1.5	-57	0	-100
Yamunanagar	11.9	240	8.3	88	0.5	-38
Delhi						
Central Delhi	5	163	8.6	161	0	-100
East Delhi	0	-100	**	**	**	**
New Delhi	7.8	311	5.2	59	0	-100
North Delhi	1.4	-26	5.6	70	0	-100
North East Delhi	0	-100	0	-100	**	**
North West Delhi	4.5	137	3	-9	0	-100
South Delhi	8.7	358	4.3	30	0	-100
South West Delhi	7.9	316	4.1	24	0	-100
West Delhi	15	689	4	21	0	-100
Jammu & Kashmir						

Anantnag	48.7	78	34.5	11	41.6	91
Badgam	45.7	170	9.4	-56	23.4	36
Bandipore	95.4	130	30	-43	75	241
Baramula	88.3	113	62.3	19	71.3	224
Doda	61.8	148	43.4	47	41.2	100
Ganderbal	55.2	188	22.7	12	41.2	126
Jammu	24.7	285	6.7	-33	7.3	104
Kargil	0.6	-92	3.4	-444	1.6	-73
Kathua	14.4	62	7.9	10	3.6	44
Kistwar	**	**	**	**	**	**
Kulgam	38.3	40	28	-10	48.8	124
Kupwara	57.6	97	48.4	23	60.4	107
Ladakh(Leh)	0	-100	1.2	-36	0.3	-70
Poonch	**	**	**	**	**	**
Pulwama	35.9	69	17.5	-18	17.8	-7
Rajouri	21	176	3	-69	19.6	336
Ramban	55.9	125	42.4	44	45.7	122
Reasi	31.2	104	12.8	-23	17.8	100
Samba	27.7	333	4.3	-57	5.7	57
Shopian	**	**	**	**	**	**
Srinagar	51.1	166	19.4	-4	52	186
Udhampur	37.1	142	12.2	-27	13.2	48
East Madhya Pradesh						
Anuppur	1	-73	24.8	1806	0	-100
Balaghat	0	-100	9.6	462	0	-100
Chhatarpur	9.1	808	2.4	205	0	-100
Chindwara	18.5	613	8	471	0	-100
Damoh	9.5	631	1.5	25	0	-100
Dindori	5	614	3.2	357	0	-100
Jabalpur	0.2	-86	2.7	231	0	-100
Katni	0	-100	9.1	2933	0	-100
Mandla	2	-35	0.7	-49	0	-100
Narsingpur	0	-100	0	-100	0	-100
Panna	0	-100	0	-100	0	-100
Rewa	0.4	-50	0.6	200	0	-100
Sagar	0.4	-49	4.3	970	0	-100
Satna	0	-100	3.4	321	0	-100
Seoni	0	-100	2.9	32	0	-100
Shahdol	0	-100	19	2275	0	-100
Sidhi	0	-100	0	-100	0	-100
Singrauli	0	-100	0	-100	0	-100

Tikamgarh	6	1900	8	200	0	-100
Umariya	2.4	33	11	511	0	-100
West Madhya Pradesh						
Agar	0	-100	0	-100	0	-100
Alirajpur	0	-100	0	-100	0	-100
Asoknagar	7.3	7150	0	-100	0	-100
Barwani	0	-100	0	-100	0	-100
Betul	0.2	-85	3.4	101	0	-100
Bhind	0	-100	0	-100	0	-100
Bhopal	1.8	500	1.9	73	0	-100
Burhanpur	0	-100	0	-100	0	-100
Datia	7.9	1487	0	-100	0	-100
Dewas	0	-100	0	-100	0	-100
Dhar	0	-100	0	-100	0	-100
Guna	0.7	17	0.3	-75	0	-100
Gwalior	4.3	438	2.8	87	0	-100
Harda	0	-100	0		0	-100
Hoshangabad	7.5	650	0.5	50	0	-100
Indore	0	-75	3.4	3250	0	-100
Jhabua	0	-100	0	-100	0	-100
Khandwa	0	-100	0	-100	0	-100
Khargone	0	-100	0	-100	0	-100
Mandsaur	0	-100	0	-100	0	-100
Morena	0.8	87	6.9	661	0	-100
Neemuch	0	-100	0	-100	0	-100
Raisen	2	122	0.8	-100	0	-100
Rajgarh	3.6	3460	0.2	-71	0	-100
Ratlam	0	-100	0	-100	0	-100
Sehore	0	-100	0.8	300	0	-100
Shajapur	0	-100	0	-100	0	-100
Sheopur Kalani	0	-100	0	-100	0	-100
Shivpuri	9	2150	0	-100	0	-100
Ujjain	0	-100	3.4	750	0	-100
Vidisha	2	567	0.9	193	0	-100
Chhattisgarh						
Balod	0	-100	19	2614	0	-100
Baloda Bazar	0	-100	**	**	0	-100
Balrampur	6	253	0	-100	0	-100
Bastar	29.7	206	33.6	192	3	-100
Bemetara	2.8	27	49.8	7014	0	-100
Bijapur	13	110	1.1	-61	15.6	174

Bilaspur	0.6	-88	15.8	558	0	-100
Dantewara	9	309	8	321	1	-100
Dhamtari	20	400	13.1	836	0	-100
Durg	0	-100	31.4	4386	0	-100
Gariaband	11.7	167	17.6	529	0	-100
Janjgir	0	-100	1.3	33	0	-100
Jashpurnagar	0	-100	1.5	-63	0	-100
Kabirdham	0	-100	22	1275	0	-100
Kanker	0	-100	2.7	-23	0.5	-93
Kondagaon	2.4	-64	24.5	581	13	165
Korba	0.7	-84	4.3	261	0	-100
Koriya	0	-100	0	-100	0	-100
Mahasumund	0	-100	0	-100	0	-100
Mungeli	0	-100	7.9	229	0	-100
Narayanpur	0	-100	29.8	282	0	-100
Raigarh	0.8	-76	1.3	48	0	-100
Raipur	13.4	396	14.7	821	0	-100
Rajnandgaon	0	-100	8.6	517	0	-100
Sukma	28.7	566	**	**	6.7	-2
Surajpur	3	650	7	678	0	-100
Surguja	7.6	181	3.7	106	0	-100
East Uttar Pradesh						
Allahabad	11.7	2233	3.7	831	0	-100
Ambedkar Nagar	0	-100	1.4	17	0	-100
Azamgarh	0	-100	0	-100	0	-100
Bahraich	42.6	3450	0	-100	0	-100
Ballia	3.3	733	1.9	107	0	-100
Balrampur	6	362	0	-100	0	-100
Banda	4	1900	4.4	175	0	-100
Barabanki	1.4	129	1.1	-12	0	-100
Basti	5.8	5700	0	-100	0	-100
Chandauli	0	-100	0	-100	0	-100
Deoria	13.5	1829	0	-100	0	-100
Faizabad	0	-100	0	-100	0	-100
Farrukhabad	10.8	1100	0	-100	0	-100
Fatehpur	0	-100	1.3	-13	0	-100
Gazipur	4.9	605	2.7	142	0	-100
Gonda	5	1567	0	-100	0	-100
Gorakhpur	20.5	6717	0.2	-95	0	-100
Hardoi	2.7	284	0	-100	0	-100
Jaunpur	0.7	33	0.6	-20	0	-100

Kannauj	0	-100	0	-100	0	-100
Kanpur City	3.9	885	4.2	956	0	-100
Kanpur Dehat	0.6	20	1.8	500	0	-100
Kaushambi	0	-100	4.5	2150	0	-100
Kheri	8.8	696	0	-100	0	-100
Kushi nagar	6.6	1220	0	-100	0	-100
Lucknow	6.6	1213	1.9	111	0	-100
Maharajganj	1	-9	0	-100	0	-100
Mau	0	-100	0	-100	0	-100
Mirzapur	17.5	2817	0.6	50	0	-100
Pratapgarh	6.3	3025	4.3	1344	0	-100
RaiBareilly	0.6	50	2	575	0	-100
Sahuji Maharajnagar	0	-100	0	-100	0	-100
Sant Kabirnagar	0	-100	0	-100	0	-100
Sant Ravidas Nagar	1.5	0	6	5900	0	-100
Shrawasti	37	2983	0	-100	0	-100
Sidharthnagar	18	5900	0	-100	0	-100
Sitapur	17.5	2088	0	-100	0	-100
Sonbhadra	0.5	-72	1.7	38	0	-100
Sultanpur	1.3	225	3.4	186	0	-100
Unnao	10	3233	2.5	733	0	-100
Varanasi	9.7	1113	1.4	27	0	-100
West Uttar Pradesh						
Agra	7.7	860	41.5	5831	0	-100
Aligarh	15.3	2090	1.5	92	0	-100
Auraiya	0		5	1150	0	-100
Badaun	7.3	1356	1.2	300	0	-100
Baghpat	5.5	267	2.3	77	0	-100
Bareilly	20.1	3910	1.3	-16	1	-29
Bijnor	10.2	365	6.5	304	0	-100
Bulandsahar	0	-100	0	-100	0	-100
Etah	3.1	283	8.1	1527	0	-100
Etawah	3	500	5.5	1000	0	-100
Firozabad	0	-100	17.3	2783	0	-100
GBNagar	0	-100	1	-17	0	-100
Ghaziabad	0	-100	0.6	-60	0	-100
Hamirpur	1	900	4.7	4567	0	-100
Jalaun	3.3	733	4.7	1478	0	-100
Jhansi	8.1	2583	1	25	0	-100
Jotiba Phule Nagar	0	-100	0	-100	0	-100
Kanshiramnagar	2	300	2.2	340	0	-100

Lalitpur	0	-100	9	1400	0	-100
Mahamaya Nagar	18	8900	12	1400	0	-100
Mahoba	0	-100	0	-100	0	-100
Mainpuri	2	150	0	-100	0	-100
Mathura	4.6	360	5	525	0	-100
Meerut	6	62	3.5	218	0	-100
Moradabad	20.6	2478	3.1	242	1	-13
Muzzaffarnagar	10.1	679	4.1	417	0	-100
Pilibhit	17.4	3380	0	-100	0	-100
Rampur	7.9	687	0	-100	0	-100
Saharanpur	13	900	1.3	-17	1	100
Shahjahanpur	7.3	711	0	-100	0	-100
Uttarakhand						
Almora	35.1	431	14.1	142	3.9	-32
Bageshwar	37.5	468	7.4	27	0.8	-85
Chamoli	24.7	106	15.5	46	7.3	4
Champawat	19	400	13	33	2	-50
Dehradun	18.7	217	7.4	27	3.9	23
Garhwal Pauri	18.9	951	3.1	-34	1.3	-73
Garhwal Tehri	17.2	1321	6	-37	3.9	-20
Haridwar	16.2	604	1.1	-79	0	-100
Nainital	37	1055	33.2	538	2.4	-47
Pithorgarh	33.4	358	12.2	-7	4.1	-61
Rudraprayag	32.1	234	6.2	-53	3.8	-68
Udham Sing Nagar	11.3	1519	5.3	121	0	-100
Uttarkashi	14.3	43	9.4	-30	7.7	-25
Bihar						
Araria	56.9	2484	11	51	0	-100
Arwal	0	-100	0	-100	0	-100
Aurangabad	0	-100	0	-100	0	-100
Banka	8	700	0	-100	0	-100
Begusarai	27.1	2607	0	-100	0	-100
Bhabua	0	-100	0	-100	0	-100
Bhagalpur	12.3	583	0	-100	0	-100
Bhojpur	0	-100	0	-100	0	-100
Buxar	0	-100	0	-100	0	-100
Darbhanga	1.5	14	0	-100	0	-100
East Champaran	19.2	2033	0	-100	0	-100
Gaya	0	-100	0.7	-65	0	-100
Gopalganj	9.6	697	0	-100	0	-100
Jahanabad	0	-100	0	-100	0	-100

Jamui	0.3	-46	0	-100	0	-100
Kathihar	**	**	0	-100	0	-100
Khagadia	15.4	2970	0	-100	0	-100
Kishanganj	30	809	**	**	**	**
Lakhisarai	0	-100	0	-100	0	-100
Madhepura	0	-100	0	-100	0	-100
Madhubani	11.8	393	0	-100	0	-100
Monghyar	8.1	636	0	-100	0	-100
Muzaffarpur	19.5	1676	0	-100	0	-100
Nalanda	0.9	50	0	-100	0	-100
Nawada	0	-100	0	-100	0	-100
Patna	0	-100	0.4	-83	0	-100
Purnea	15.5	370	5.8	-19	0	-100
Rohtas	0.2	-72	0	-100	0	-100
Saharsha	6.1	65	0	-100	0	-100
Samstipur	**	**	0	-100	0	-100
Saran	0.8	110	0	-100	0	-100
Sheikpura	0	-100	0	-100	0	-100
Sheohar	10.8	468	0	-100	0	-100
Sitamarhi	**	**	0	-100	0	-100
Siwan	0	-100	0	-100	0	-100
Supaul	7	364	0	-100	0	-100
Vaishali	1.1	250	0	-100	0	-100
West Champaran	12.7	694	**	**	**	**
Jharkhand						
Bokaro	24	1746	0	-100	0	-100
Chatra	1.5	67	2	567	0	-100
Deoghar	57.8	4717	**	**	0	-100
Dhanbad	44.1	1906	0	-100	0	-100
Dumka	**	**	**	**	**	**
East Singbhum	44	857	49.9	583	0	-100
Garhwa	**	**	**	**	**	**
Giridih	**	**	0	-100	0	-100
Godda	8.7	569	0	-100	0	-100
Gumla	**	**	**	**	**	**
Hazaribagh	9.9	607	4.1	41	0	-100
Jamtara	**	**	**	**	**	**
Khunti	**	**	**	**	**	**
Koderrna	2	233	5.3	150	0	-100
Latehar	**	**	**	**	**	**
Lohardagga	14.4	2473	**	**	0	-100

Pakur	37	1750	7	-20	0	-100
Palamau	4.8	302	0.9	-33	0	-100
Ramgarh	**	**	**	**	0	-100
Ranchi	12.1	218	0.2	-97	0	-100
Sahebganj	**	**	**	**	0	-100
Saraikela	26	739	54.4	792	7.7	26
Simdega	12.8	212	**	**	0	-100
West Singhbhum	**	**	**	**	0	-100
East Rajasthan						
Ajmer	0.2	5	0	-97	0	-100
Alwar	2.3	282	18.9	1011	0	-100
Banswara	0	-100	0	-100	0	-100
Baran	0	-100	0	-100	0	-100
Bharatpur	1.8	203	25.6	2224	0	-100
Bhilwara	0	-100	0	-100	0	-100
Bundi	0	-100	0.3	-33	0	-100
Chittorgarh	0	-100	0	-100	0	-100
Dausa	0	-100	0	-100	0	-100
Dholpur	0	-100	8.4	1104	0	-100
Dungarpur	0	-100	0	-100	0	-100
Jaipur	1.2	193	2.5	31	0	-100
Jhalawar	0	-100	0.1	-85	0	-100
Jhunjhunu	23.5	1580	5.4	313	0	-100
Karauli	0	-100	2.8	158	0	-100
Kota	0	-100	2.1	414	0	-100
Pratapgarh	0	-100	0	-100	0	-100
Rajsamand	0	-100	0	-100	0	-100
Sawai Madhopur	0.8	150	1.9	25	0	-100
Sikar	0	-100	1.5	25	0	-100
Sirohi	3.1	10000	0	-100	0	-100
Tonk	0.1	-82	0	-100	0	-100
Udaipur	0	-100	0	-100	0	-100
West Rajasthan						
Barmer	0	-100	0.3	-58	0	-100
Bikaner	2.8	594	0	-100	0	-100
Churu	0.1	-88	1.4	-25	0	-100
Hanumangarh	2	63	0	-100	0	-100
Jaisalmer	0	-100	0	-100	0	-100
Jalore	0	-100	0	-100	0	-100
Jodhpur	0	-100	0.1	-86	0	-100
Nagaur	0	-100	0	-100	0	-100

Pali	0	-100	0	-100	0	-100
Sri Ganganagar	0	-100	0.4	-87	0	-100
Gujarat Region						
Ahmedabad	0	-100	0	-100	0	-100
Anand	0	-100	0	-100	0	-100
Aravalli	0	-100	0	-100	0	-100
Banaskantha	0	-100	0	-100	0	-100
Broach	0	-100	0	-100	0	-100
Chhota Udepur	0	-100	0	-100	0	-100
DNH	**	**	**	**	0	-100
Dahod	0	-100	0	-100	0	-100
Daman	**	**	**	**	0	-100
Dangs	0	-100	0	-100	0	-100
Gandhinagar	0	-100	0	-100	0	-100
Kheda	0	-100	0	-100	0	-100
Mahisagar	0	-100	0	-100	0	-100
Mehsana	0	-100	1.8	809	0	-100
Narmada	0	-100	0	-100	0	-100
Navsari	0	-100	0	-100	0	-100
Panchmahal	0	-100	0	-100	0	-100
Patan	0	-100	1	233	0	-100
Sabarkantha	0	-100	0	-100	0	-100
Surat	0	-100	0	-100	0	-100
Tapi	0	-100	0	-100	0	-100
Vadodara	0	-100	0	-100	0	-100
Valsad	0	-100	0	-100	0	-100
S K & Diu region						
Amreli	0	-100	0	-100	0	-100
Bhavnagar	0	-100	0	-100	0	-100
Botad	0	-100	0	-100	0	-100
Devbhoomi Dwarka	0	-100	0	-100	0	-100
Diu	0	-100	0	-100	0	-100
Gir Somnath	0	-100	0	-100	0	-100
Jamnagar	0	-100	0	-100	0	-100
Junagarh	0	-100	0	-100	0	-100
Kutch	0	-100	0.4	269	0	-100
Morbi	0	-100	0	-100	0	-100
Porbandar	0	-100	0	-100	0	-100
Rajkot	0	-100	0	-100	0	-100
Surendranagar	0	-100	0	-100	0	-100
Maharashtra						

Konkan & Goa						
Mumbai City	0	-100	0	-100	0	-100
Mumbai Suburban	0	-100	0	-100	0	-100
North Goa	2.6	17	2.7	127	0	-100
Raigad	0	-100	6.7	2133	0	-100
Ratnagiri	0	-100	1.6	122	0	-100
Sindhudurg	0	-100	0	-100	0	-100
South Goa	3	278	0.3	-77	0	-100
Thane	0	-100	0	-100	0	-100
Madhya Maharashtra						
Ahmednagar	0.5	-67	0.8	-41	0	-100
Dhule	0	-100	0	-100	0	-100
Jalgaon	0	-100	0	-100	0	-100
Kolhapur	5.3	-3	1.7	-76	0	-100
Nandurbar	0	-100	0	-100	0	-100
Nasik	0	-100	0	-100	0	-100
Pune	1.1	-37	4.3	115	0	-100
Sangli	0	-100	9.7	80	0	-100
Satara	6.2	180	2.8	-24	0	-100
Solapur	5.3	120	13.1	445	0	-100
Marathwada						
Aurangabad	0	-100	0.6	-43	0	-100
Beed	0.7	-65	5	236	0	-100
Hingoli	2.7	145	6.4	205	0	-100
Jalna	0	-100	0	-100	0	-100
Latur	14.3	551	13	251	0	-100
Nanded	4.2	133	11.8	258	0	-100
Osmanabad	2.1	-7	9.4	349	0	-100
Parbhani	0.4	-69	2.5	0	0	-100
Vidarbha						
Akola	0	-100	1.1	-27	0	-100
Amraoti	15.6	1633	8.4	501	0	-100
Bhandara	0	-100	16.4	680	0	-100
Buldhana	0	-100	0	-100	0	-100
Chandrapur	0.6	-81	1.5	-33	0	-100
Gadchiroli	1.3	-16	0	-100	0	-100
Gondia	0	-100	30	868	0	-100
Nagpur	4.5	40	10	315	0	-100
Wardha	0.8	-64	2.3	29	0	-100
Washim	3.7	129	24.2	1513	0	-100
Yeotmal	1.5	-36	0.9	-59	0	-100


Odisha						
Angul	17	431	7.8	-13	9.1	29
Balasore	49.6	351	29	135	15.4	-3
Bargarh	5.4	24	1.7	-2	0.1	-97
Bhadrak	52.2	741	25.2	73	19.3	40
Bolangir	5.2	7	1.3	-75	1.2	-77
Boudh	0	-100	10.5	59	0	-100
Cuttack	28.5	428	8.8	67	10.3	12
Deogarh	16.8	480	8.1	199	3.9	7
Dhenkanal	26.9	647	15.5	94	26.2	92
Gajapati	61.3	438	21.5	95	10.2	-67
Ganjam	16.8	89	11.1	15	26.4	142
Jagatsingpur	33.8	1253	1.4	-81	4.5	-39
Jajpur	65.8	1217	16.1	66	11.8	-14
Jharsuguda	0	-100	11.2	220	0	-100
Kalahandi	0	-100	0	-100	6.2	-8
Kandhamal	31.9	362	11.6	76	25.6	266
Kendrapara	6.2	10	0	-100	11	42
Keonjhar	50.7	978	33.5	189	12.9	21
Khurda	27.2	478	23.5	319	4.9	11
Koraput	42.1	190	31.8	269	2.3	-85
Malkangiri	27.4	407	2	-68	11	2
Mayurbhanj	69.9	560	53	290	5.4	-66
Nawapara	1.3	-80	11.6	128	2.1	-63
Nawarangpur	10.9	-6	9.2	-10	2	-92
Nayagarh	12.3	42	22.6	495	12.5	16
Puri	16.5	768	0.1	-96	5.5	48
Rayagada	25.7	119	18.1	15	15.5	9
Sambalpur	13.4	362	12.7	369	0.1	-96
Sonepur	8.4	161	1.7	-34	0.6	-82
Sundargarh	14.4	313	11.3	439	0	-100
West Bengal & Andaman Nicobar Islands						
A & N ISLAND						
Nicobar	74.5	368	15.5	-30	6.1	-80
North & Middle Andaman	36.5	576	0	-100	0	-100
South Andaman	51	448	0	-100	0	-100
GWB						
Bankura	46.9	1576	47.7	592	8.4	-27
Birbhum	18.6	500	10.4	43	5.1	-45
Burdwan	50.3	1018	6.2	-11	0.3	-98


East Midnapore	9.7	91	26.4	300	0	-100
Hooghly	35	535	16	43	3.6	-79
Howrah	7.3	-28	10.3	-6	0	-100
Kolkata	33	371	33.5	196	5.4	-66
Murshidabad	5	127	23	271	12.5	-17
Nadia	41	658	6.3	-9	14.3	2
24 Pargana (N)	22	260	14.9	140	15.9	-11
Purulia	29	644	14.6	100	2.4	-77
24 Pargana (S)	10	96	3.3	-69	8.2	-12
West Midnapore	24.6	128	38.8	249	0.5	-98
SHWB & Sikkim						
Cooch Behar	33.2	207	57	99	15	-64
Darjeeling	22.4	20	21.2	-27	8.1	-78
East Sikkim	64.5	28	46	47	119.4	162
Jalpaiguri	35.5	189	47.8	93	48.3	43
Malda	37.6	1197	6.7	-24	18.8	90
North Dinajpur	12	2900	2	-57	0	-100
North Sikkim	37.2	-52	73	84	74.4	31
South Dinajpur	1.7	-78	2.3	-71	0.5	-97
South Sikkim	51.6	2	27.6	-12	57.3	26
West Sikkim	7.2	-91	25	-37	37.4	-34
Karnataka						
Coastal Karnataka						
Dakshina Kannada	14.9	140	43.2	346	22.7	110
Udupi	2.8	-36	1.6	-74	8.7	0
Uttara Kannada	3.1	-30	10.2	108	4	-23
N I Karnataka						
Bagalkote	10.4	198	26.1	273	0	-100
Belagavi	7.2	4	26.1	273	3.2	-51
Bidar	12.7	139	36.8	635	0	-100
Dharwad	9.3	57	16.1	34	0	-100
Gadag	7.4	84	20.3	119	0.8	-91
Haveri	0.3	-95	27.5	244	1.5	-89
Kalaburgi	20.2	430	27.3	457	0	-100
Koppal	2.5	69	5.1	-14	0.8	-83
Raichur	9.6	201	4.3	6	0.5	-92
Vijayapura	13.5	310	23.2	287	0	-100
Yadgir	15.3	225	3.1	-10	0	-100
S I Karnataka						
Ballari	0	-100	3.8	-42	17.1	97
Bangalore Rural	0	-100	0	-100	19.1	54


Bangalore Urban	0	-100	2.3	-80	9.7	-25
Chamarajanagar	0	-100	3.1	-84	13.2	-37
Chikaballapur	0	-100	0	-100	8.4	3
Chikkamagaluru	5.6	-100	23.3	91	29.5	76
Chitradurga	0	-100	0.7	-86	15.9	127
Davangere	0.9	-84	25.3	201	9.3	-11
Hassan	0	-100	7.8	-32	22.6	21
Kodagu	4.8	-71	36.4	77	30.6	18
Kolar	0	-100	0	-100	12.4	25
Mandya	0	-100	23.3	101	19.5	40
Mysuru	0	-100	23.6	57	14	-29
Ramanagara	0	-100	5.6	-52	23.9	76
Shivamogga	1	-85	20.3	157	15.5	41
Tumakuru	0	-100	1.3	-86	8.7	-23
Kerala						
Alappuzha	17.3	-49	32.8	24	45	35
Kannur	0.4	-96	48.6	174	34.6	145
Ernakulam	34.4	61	103.4	271	35.6	31
Idukki	22.1	-31	59.5	70	28.9	-30
Kasaragod	24	352	31.3	161	15.1	-3
Kollam	26.1	-18	47.4	22	23.1	-46
Kottayam	39.4	8	116.9	245	68.3	166
Kozhikode	3.5	-77	35.4	75	29	8
Malappuram	1.8	-91	47.8	115	34.2	62
Palakkad	0.6	-97	31.1	30	15.2	-46
Pathanamthitta	16.6	-56	73.6	72	89.8	77
Thiruvananthapuram	8.2	-70	49.2	88	12.2	-56
Thrissur	0	-100	7.5	-59	5.8	-74
Wayanad	1	-95	47.2	139	41.3	68
Tamil Nadu						
Ariyalur	0.7	-76	0.5	-90	0	-100
Chennai	0	-10	0	-100	0	-100
Coimbatore	0.1	-99	25	90	6.8	-62
Cuddalore	0.1	-95	2.3	-42	0	-100
Dharmapuri	0	-100	0	-100	12.4	-6
Dindigul	0.9	-93	9.6	-39	0.6	-97
Erode	0	-100	4.8	-59	9.1	-37
Kanchipuram	0	-100	0	-100	0	-100
Kanyakumari	13.3	-45	63.5	141	1.2	-95
Karaikal	12.9	486	0.4	-95	0	-100
Karur	0	-100	0	-100	0	-100


Krishnagiri	0	-100	0	-100	7.5	-45
Madurai	6.4	-42	33.1	122	0	-100
Nagapattinam	9.5	172	3.2	-33	0	-100
Namakkal	0	-100	5.5	-48	1.8	-88
Nilgiris	6.8	-65	57.9	216	21.1	-13
Perambalur	0	-100	2	-76	0	-100
Puducherry	0.1	-96	1.1	-67	0	-100
Pudukottai	5.3	-20	8.2	7	0	-100
Ramanathapuram	7.3	-30	20.7	55	0	-100
Salem	0	-100	0.3	-98	7.3	-50
Sivaganga	2.1	-74	34.7	178	0	-100
Thanjavur	2	-53	13.9	80	0	-100
Theni	20.7	33	38.2	145	0	-100
Tirunelveli	30.3	67	43.5	145	0.2	-99
Tirupur	0	-100	0	-100	0	-100
Tiruvallur	0	-100	0	-100	0	-100
Tiruvannamalai	3.7	97	0	-100	0	-100
Tiruvarur	2.7	-51	7	-3	0	-100
Toothukudi	5.2	-64	38.2	203	0	-100
Trichy	5.4	-10	2.8	-72	0.7	-94
Vellore	0.2	-94	0	-100	0.2	-98
Villupuram	0	-100	0	-100	0	-100
Virudhunagar	17.9	5	41.2	150	0.6	-97
Andhra Pradesh						
Coastal Andhra Pradesh						
East Godavari	12.6	640	9.8	134	22.5	119
Guntur	3.8	121	0	-100	7.5	43
Krishna	0	-100	0	-100	0	-100
Nellore	0	-100	0	-100	7.2	28
Prakasam	0	-100	0	-100	4.9	-23
Sirkakulam	14.2	247	6.3	-12	15.9	195
Visakhapatnam	26	225	29.3	184	32.2	136
Vizianagram	26.8	396	8.8	15	37	330
West Godavari	8	279	3.9	-3	4.9	-33
Rayalaseema						
Anantapur	0	-100	0.3	-94	9.3	27
Chittoor	0.4	-89	0.2	-96	7.8	-10
Cuddapah	0	-100	0	-100	3.2	-57
Kurnool	0.6	-78	1.1	-73	5.6	-23
Telangana						
Adilabad	16.2	671	3.9	50	0.1	-96


Hyderabad	32.7	738	0	-100	0	-100
Karimnagar	11.4	469	1.1	-70	0.3	-93
Khammam	8.3	107	2.4	-58	9.8	51
Mehabubnagar	10	213	1.3	-56	0.9	-84
Medak	25.2	460	8.1	107	0	-100
Nalgonda	15.3	597	0.9	-75	3.5	-43
Nizamabad	5.9	86	3.6	6	0	-100
Rangareddy	25.4	719	9.1	91	0	-100
Warangal	11.1	327	1	-77	4.7	14

 **L. Excess(+60% or more)**

 **Excess (+20% to +59%)**

 **Normal (+19% to -19%)**

 **Deficient (-20% to -59%)**

 **L. Deficient (-60% to -99%)**

 **No Rain**  **No Data**