

Week by Week Rainfall Distribution from 12.06.19 to 26.06.19

Sub-Divisions	12.06.19		19.06.19		26.06.19	
	Actual (mm)	% dep.	Actual (mm)	% dep.	Actual (mm)	% dep.
Arunachal Pradesh						
Anjaw	33.4	-62	58.1	-26	**	**
Changlang	83.9	-8	42.5	-52	109.5	22
Dibang Valley	43.4	-66	72.4	-27	**	**
East Kameng	37.6	-46	39.2	-62	109.7	14
East Siang	112.7	-35	94.5	-53	195.4	-12
Kurung Kumey	44.9	-35	82.8	23	16.2	-81
Lohit	91.3	-13	33.2	-64	95.3	-23
Lower Dibang Valley	108.4	-17	69.8	-42	210.2	82
Lower Subansari	3	-94	65.4	20	7.2	-86
Papumpare	80.9	-44	190.5	29	137.8	-19
Tawang	6.2	-94	8.1	-92	7.8	-94
Tirap	75.4	-39	62.4	-58	20.2	-88
Upper Siang	101	-31	142.3	-8	135.1	-11
Upper Subansari	40.5	-21	31.4	-50	66	-17
West Kameng	36.5	-65	74.7	-28	36.3	-74
West Siang	71.4	-38	311.4	139	67.4	-48
Assam & Meghalaya						
Assam						
Baksa	6.4	-94	281.3	136	158.6	71
Barpeta	29.1	-82	103.4	-40	148.1	0
Bongaigaon	92.4	-38	48.2	-71	239.9	111
Cachar	95.8	-34	128.9	7	117.4	-9
Chirang	76.7	-57	96.1	-55	252.7	61
Darrang	13.8	-87	41	-59	2	-98
Dhemaji	84.7	-13	137.2	7	164	28
Dhubri	22	-83	44.6	-79	110	-22
Dibrugarh	60	-31	71.6	-15	98	-9
Goalpara	11.8	-91	55.3	-60	160	31
Golaghat	25.4	-58	21.9	-67	60.8	-8
Hailakandi	76.1	-42	69.2	-34	72.1	-25
Jorhat	47.6	-28	42.2	-42	133.2	88
Kamrup(Rural)	25.6	-72	28.2	-76	22.8	-73
Kamrup(Metro)	40.2	-35	41.1	-48	13.4	-82
Karbi Anglong	29.6	-45	27.4	-53	18.1	-63
Karimganj	89	-40	119.7	-16	137.6	-26
Kokrajhar	50	-69	31.6	-85	337.3	83

Lakhimpur	80.3	-29	154.6	31	147.6	7
Morigaon	20.6	-60	17	-79	21.8	-73
N.C.Hills	12.1	-89	90.8	-5	119.9	51
Nagaon	18.7	-69	59.7	-2	16.2	-77
Nalbari	40.2	-65	191.5	52	156.2	26
Sonitpur	56.9	-28	126	105	69.4	-5
Sibsagar	36.4	-45	15.6	-76	83.1	19
Tinsukia	73.2	-15	88	4	82.8	-19
Udalgiri	57.2	-40	94.4	-19	103.8	-21
Meghalaya						
East Garo Hills	35	-75	33.1	-82	234.6	151
East Khasi Hills	181.9	-47	340.5	-7	232.5	-36
Jaintia Hills	59.2	-70	77.6	-83	**	**
Ribhoi	47.6	-38	26.4	-74	71.1	-30
South Garo Hills	64.2	-54	230.4	54	72.4	-35
West Garo Hills	35.4	-75	46.6	-69	45.8	-59
West Khasi Hills	85.2	-30	66.6	-63	83.2	-55
NMMT						
Mizoram						
Aizwal	69.6	-2	50	-47	59.7	-43
Champhai	43.8	-58	100.1	39	**	**
Kolasib	73.4	-42	123.4	-12	70.6	-38
Lawngtlai	29.4	-64	189.7	58	139.5	14
Lunglei	7.7	-94	120	9	106.2	-23
Mamit	26	-92	38.6	-51	0	-100
Saiha	134	67	137.2	7	76	-37
Serchhip	46.6	-68	178.8	80	26.2	-77
Manipur						
Bishnupur	41.8	-60	23.2	-78	8	-91
Chandel	105	31	1.6	-99	1.5	-99
Churachandpur	60.4	-36	46	-55	83.2	-5
Imphal East	29.1	-53	21.5	-74	26.8	-71
Imphal West	68.8	-48	108.7	32	31.5	-56
Senapati	30.9	-68	127.9	46	48.2	-48
Tamenglong	43.3	-74	41.6	-91	89	-76
Thoubal	70.5	-33	21.6	-80	28.4	-43
Ukhrul	9.8	-86	51	-41	24.2	-74
Nagaland						
Dimapur	91	14	40.2	-46	70.2	-11
Kephire	34	-20	38.6	28	2	-94
Kohima	18	-59	62.7	-16	64.7	-18

Longleng	17.8	-83	51	-42	17.5	-82
Mokokchung	52.4	-48	42.2	-52	36.4	-63
Mon	122	52	4	-94	73.5	-17
Paren	20.7	-82	56.5	-3	40.8	-28
Phek	5.4	-92	55	17	13	-76
Tuensang	46.6	-64	41	-53	38	-61
Wokha	26.7	-64	12	-86	11.3	-86
Zunheboto	8.9	-78	85	-4	47	-52
Tripura						
Dhalai	18.4	-84	127.5	14	41.2	-46
NorthTripura	41.6	-52	47	-61	33.9	-63
SouthTripura	12.7	-85	95.5	-18	5.5	-95
West Tripura	21.4	-76	33.9	-67	19.3	-77
Himachal Pradesh						
Bilaspur	1.5	-92	15.5	-47	29.8	-8
Chamba	18.4	-24	16.8	-41	11.4	-70
Hamirpur	1.5	-93	19.3	-33	12.7	-73
Kangra	2.5	-89	12	-68	6	-88
Kinnaur	9.6	-15	14.9	88	7.4	-22
Kullu	13.5	-31	15.9	-6	11.6	-46
Lahaul and Spiti	21	102	16	19	5	-58
Mandi	8.7	-70	17.6	-44	40.5	-12
Shimla	5.5	-78	15.3	-37	38	36
Sirmaur	1.7	-94	3.8	-89	36	-20
Solan	0.8	-97	9.8	-67	73	97
Una	0.3	-98	4.7	-68	20	3
Punjab						
Amritsar	1.6	-80	9	-29	9.3	-40
Barnala	0	-100	5	-55	0	-100
Bhatinda	0	-100	40.5	252	1.5	-87
Faridkot	0	-100	31	131	0.6	-95
Fatehgarh Saheb	1.5	-67	29.7	134	37.3	171
Ferozpur	0	-100	1.2	-80	5.9	-47
Gurdaspur	2.6	-69	12.4	-29	0	-100
Hoshiarpur	1.6	-88	7.2	-57	0	-100
Jalandhar	0	-100	10.8	-9	2.1	-89
Kapurthala	0	-100	5.8	-15	4.4	-63
Ludhiana	2	-75	11.1	7	35.1	139
Mansa	0	-100	20.6	76	1.6	-85
Moga	0	-100	1.2	-82	30	96
Muktesar	0	-100	33.3	178	1.3	-90

Nawashahar	0	-100	1.6	-92	27.6	18
Patiala	1.4	-91	27.2	82	5.4	-70
Ropar	0.7	-95	7.8	-57	31.7	78
Sangrur	0	-100	21.6	103	5.7	-53
Sas Nagar (Mohali)	0	-100	3	-75	18	-15
Tarn Taran	0	-100	8	21	8	-12
Haryana, Chd, Delhi						
Haryana						
Ambala	1.9	-92	11.4	-47	6.3	-82
Bhiwani	0.6	-94	17.7	146	8.3	-21
Chandigarh	1.2	-93	11.5	-67	1	-97
Faridabad	2.3	-20	3.4	-64	0	-100
Fatehabad	0	-100	14.3	131	0	-100
Gurgaon	0	-100	3.6	-63	1	-93
Hissar	0	-100	36.9	334	0.5	-96
Jhajar	0	-100	6.7	0	1.4	-83
Jind	0	-100	22.2	133	0	-100
Katihah	0	-100	14.3	61	0	-100
Karnal	2	-78	9.1	-52	3.1	-82
Kurukshetra	10.8	-20	21	29	0	-100
Mahendragarh	0	-100	23.3	223	2.8	-82
Mewat	0	-100	4	-38	0	-100
Palwal	0.2	-93	1.5	-76	0	-100
Panchkula	0	-100	5.8	-76	0	-100
Panipat	0	-100	6.8	-53	0	-100
Rewari	0	-100	6.4	3	8	-42
Rohtak	0	-99	7.4	-35	0.4	-97
Sirsa	0	-100	26.5	194	0	-100
Sonepat	0	-100	22.5	56	0	-100
Yamunanagar	0	-100	3.9	-84	4.9	-88
Delhi						
Central Delhi	0	-100	1	-94	0	-100
East Delhi	0	-100	0.2	-99	0	-100
New Delhi	0	-100	9.8	-54	0	-100
North Delhi	0	-100	26.5	19	0	-100
North East Delhi	0	-100	3.7	-79	0.1	-99
North West Delhi	0	-100	5.5	-28	0.5	-97
South Delhi	0	-100	7.3	-60	0	-100
South West Delhi	0	-100	3.3	-68	0	-100
West Delhi	0	-100	8	-46	0	-100
Jammu & Kashmir						

Anantnag	48	255	9.4	-41	7.5	-56
Badgam	30.3	244	8.8	-28	9.5	30
Bandipore	24.5	271	7	-16	3.5	-66
Baramula	82.5	530	19.3	6	34.7	163
Doda	40.2	133	22.4	2	1.9	-86
Ganderbal	51.7	304	0	-100	16.6	-43
Jammu	1.6	-80	2.8	-82	1.1	-96
Kargil	1.8	125	0	-100	0	-100
Kathua	2.7	-83	3.1	-87	0	-100
Kistwar	**	**	**	**	**	**
Kulgam	70.2	344	17	-18	16.5	15
Kupwara	47.6	376	2.3	-86	8.6	-26
Ladakh(Leh)	0	-100	0.9	-67	2.9	105
Poonch	72	250	8	-49	8	-81
Pulwama	14.3	275	4.3	-63	5.9	-15
Rajouri	9.8	-2	2.1	-87	1.2	-94
Ramban	39.5	117	26.4	52	14.7	-17
Reasi	17.5	24	2.2	-89	4.7	-84
Samba	0	-100	1.6	-90	0	-100
Shopian	**	**	**	**	**	**
Srinagar	43.8	461	10.7	-2	6.6	-36
Udhampur	13.9	-23	0.4	-98	1.8	-94
East Madhya Pradesh						
Anuppur	0	-100	15.2	-61	72.5	0
Balaghat	1.3	-95	4.6	-89	4.2	-95
Chhatarpur	0	-100	23.8	-1	19.7	-44
Chindwara	6.7	-74	10.3	-74	20.6	-61
Damoh	0	-100	28.5	6	0	-100
Dindori	5.2	-74	18.4	-59	4.2	-94
Jabalpur	0.1	-99	19.1	-44	28.2	-47
Katni	1	-94	47.2	147	40.4	29
Mandla	4.9	-76	23.9	-21	34.5	-46
Narsingpur	0.4	-98	9.6	-70	24.2	-53
Panna	0	-100	18.8	-13	6.8	-84
Rewa	0	-100	10.5	-54	18.8	-57
Sagar	0	-99	15.4	-60	3.2	-93
Satna	0.2	-98	31.6	13	6	-87
Seoni	0	-100	16.3	-63	8.5	-86
Shahdol	0	-100	27	15	5	-90
Sidhi	0	-100	8.4	-63	0	-100
Singrauli	0	-100	12	-40	45	-7

Tikamgarh	0	-100	8.5	-46	5	-80
Umariya	0	-100	19.4	-15	9.5	-82
West Madhya Pradesh						
Agar	0	-100	31.1	22	23.6	-11
Alirajpur	0.2	-99	5.6	-83	38.4	30
Asoknagar	0	-100	32	60	4	-84
Barwani	0	-100	3	-91	38.7	36
Betul	11	-44	9.6	-73	18.1	-65
Bhind	0	-100	37.8	207	28.5	105
Bhopal	0	-100	36.1	4	5	-86
Burhanpur	0	-100	4.4	-87	14.9	-73
Datia	5.3	-41	29.1	84	8.3	-63
Dewas	1.7	-91	9	-72	46.3	22
Dhar	0.5	-97	5.5	-86	69.6	98
Guna	0	-100	14	-29	7.6	-72
Gwalior	0	-100	18.2	13	42.7	97
Harda	2.1	-85	0.7	-98	24.5	-31
Hoshangabad	2.5	-85	16.8	-39	6.8	-88
Indore	0.2	-99	19.2	-34	60.6	73
Jhabua	0	-100	4.4	-88	109.2	269
Khandwa	0	-100	32.6	16	12.7	-65
Khargone	0	-100	7.9	-77	22.7	-38
Mandsaur	0.1	-99	49.3	139	19.5	-26
Morena	0	-100	31.6	239	39.3	144
Neemuch	1.3	-84	73.1	258	6.5	-76
Raisen	2.8	-86	13	-60	1.7	-96
Rajgarh	0	-100	30.9	51	13.1	-59
Ratlam	0	-100	38.9	48	104.8	216
Sehore	0	-100	12.8	-60	33.7	-20
Shajapur	0	-100	23	-11	15.5	-56
Sheopur Kalani	0	-100	55.1	321	23.6	34
Shivpuri	0	-100	23.9	30	25.8	-8
Ujjain	1.2	-93	31.3	6	48.9	45
Vidisha	1.3	-92	13.4	-51	4.4	-90
Chhattisgarh						
Balod	4	-86	28.4	-14	65.3	-15
Baloda Bazar	11.3	-48	10.2	-69	49.4	-9
Balrampur	0	-100	0.7	-99	102.3	42
Bastar	6.7	-82	58.6	-8	108.2	32
Bemetara	0	-100	13.8	-65	21.8	-64
Bijapur	5.7	-77	29.1	-56	27.2	-59

Bilaspur	2.1	-90	21.7	-48	40	-40
Dantewara	1	-96	32.6	-26	71.7	16
Dhamtari	14.7	-39	69.9	72	174	170
Durg	9.1	-68	25.4	-34	86.6	16
Gariaband	7.4	-76	34.4	-36	162.8	150
Janjgir	11	-40	20.5	-49	39.3	-36
Jashpurnagar	0.3	-99	12.7	-77	63.2	-29
Kabirdham	5.5	-66	2.5	-93	37.5	-26
Kanker	2.5	-88	21.8	-58	58.5	-22
Kondagaon	34.5	4	40.1	-26	102	64
Korba	13.9	-35	30.8	-36	52.6	-22
Koriya	0	-100	15.1	-68	42	-39
Mahasumund	2.6	-87	44.7	-4	82	7
Mungeli	1	-93	15.5	-57	45.9	-18
Narayanpur	12.1	-54	19.9	-59	105.2	56
Raigarh	4.8	-85	33.5	-38	58.2	-26
Raipur	3.9	-84	10.7	-73	79.5	23
Rajnandgaon	2.5	-86	11.4	-74	15.2	-77
Sukma	10.8	-56	45.9	-7	88.9	41
Surajpur	0	-100	12.9	-67	39.5	-34
Surguja	0	-100	9.8	-82	43.6	-50
East Uttar Pradesh						
Allahabad	0	-100	0.4	-98	14.5	-49
Ambedkar Nagar	0	-100	0	-100	34	16
Amethi	0	-100	0	-100	31.9	14
Azamgarh	0	-100	0	-100	21.2	-15
Bahraich	23.4	1	14.2	-63	68	42
Ballia	0	-100	18.9	-40	66.8	109
Balrampur	19.1	-3	12.2	-59	48	68
Banda	0.2	-99	12.5	-37	0.7	-98
Barabanki	4.4	-76	0	-100	24.4	-22
Basti	0	-100	0	-100	27.6	-22
Chandauli	0	-100	0	-100	14	-44
Chitrakoot	0	-100	5	-65	7.5	-72
Deoria	0	-100	4	-86	101	201
Faizabad	0	-100	0	-100	60.1	48
Farrukhabad	2.6	-72	0.1	-99	16.1	-22
Fatehpur	1.7	-86	0	-100	13.6	-48
Gazipur	0	-100	0	-100	95.8	212
Gonda	7	-68	0	-100	74.8	61
Gorakhpur	3.1	-90	3.2	-93	44.1	-6

Hardoi	0.5	-95	0	-100	38.7	63
Jaunpur	0	-100	0	-100	16.9	-34
Kannauj	2.8	-52	1.5	-88	21	51
Kanpur City	1.4	-69	2.1	-84	31.8	122
Kanpur Dehat	0	-100	1	-92	6.2	-65
Kaushambi	0	-100	0	-100	0	-100
Kheri	10.7	-54	5.4	-84	23.4	-44
Kushi nagar	0	-100	3	-91	109.5	196
Lucknow	2.4	-78	0	-100	5.3	-82
Maharajganj	8.3	-75	18	-55	46.5	20
Mau	0	-100	0	-100	27.9	-3
Mirzapur	0	-100	0	-100	44.7	32
Pratapgarh	0	-100	3.3	-78	59.3	143
RaiBareilly	0	-100	5.7	-43	4	-75
Sant Kabirnnagar	0	-100	0	-100	26	-46
Sant Ravidas Nagar	0	-100	0	-100	0	-100
Shrawasti	13.2	-43	19.7	-49	176.7	268
Sidharthnagar	1	-97	6.6	-84	28.7	-43
Sitapur	7.5	-46	0	-100	31.5	-7
Sonbhadra	0	-100	2.3	-91	18.6	-55
Sultanpur	0	-100	0	-100	68.4	110
Unnao	1	89	0	-100	12.1	-49
Varanasi	0	-100	0	-100	26.4	-17
West Uttar Pradesh						
Agra	0	-100	10	-1	5.1	-72
Aligarh	5	-23	0.3	-98	0.5	-96
Auraiya	0	-100	11	-7	45	219
Badaun	0	-100	0	-100	8.3	-60
Baghpat	0	-100	5.8	-64	0	-100
Bareilly	8.9	-42	0	-100	73	162
Bijnor	14.7	-32	0	-100	0.9	-97
Bulandsahar	0	-100	1.7	-85	0	-100
Etah	6.3	47	0	-100	0.7	-95
Etawah	0	-100	1.3	-84	22.7	57
Firozabad	0	-100	0	-100	1.1	-92
GBNagar	0	-100	15	26	0	-100
Ghaziabad	0	-100	4.1	-66	0	-100
Hamirpur	0	-100	42.6	152	47.6	115
Hapur	0	-100	8	-31	0	-100
Jalaun	0	-100	17.3	24	10.3	-43
Jhansi	0	-100	10.4	-51	7.5	-69

Jotiba Phule Nagar	32	56	0	-100	0	-100
Kanshiramnagar	0	-100	0	-100	0	-100
Lalitpur	0	-100	18.4	-21	1	-96
Mahamaya Nagar	0	-100	0	-100	0	-100
Mahoba	0	-100	17	23	9.9	-55
Mainpuri	12.5	56	2	-82	13	-26
Mathura	0	-100	0	-100	0	-100
Meerut	0.4	-95	1.4	-91	0	-100
Moradabad	21.4	42	0	-100	39.5	58
Muzzaffarnagar	1.5	-88	0	-100	0	-100
Pilibhit	16.5	-21	0	-100	9.5	-73
Rampur	3.1	-82	0	-100	39.3	105
Saharanpur	0	-100	0.3	-98	0	-100
Sambhal	2.8	-81	0	-100	0	-100
Shahjahanpur	6	-12	0	-100	49.5	35
Shamli	0.3	-98	0	-100	0	-100
Uttarakhand						
Almora	19.3	-47	2.3	-93	43.8	-4
Bageshwar	4.2	-89	5.8	-82	55.7	22
Chamoli	7.9	-57	2.9	-86	23.2	-22
Champawat	20.3	-50	2	-95	48	-27
Dehradun	3.7	-86	38.7	-2	39.6	-30
Garhwal Pauri	10.5	-61	4.3	-86	5.7	-89
Garhwal Tehri	11.2	-60	4.2	-82	46.3	7
Haridwar	18.1	-6	2.6	-90	0.3	-99
Nainital	39.5	-5	5.9	-88	67.1	-7
Pithorgarh	36.6	-26	4.9	-92	55.8	-22
Rudraprayag	32.1	-19	5.8	-87	13.7	-81
Udham Sing Nagar	9.1	-59	0.1	-99	104.8	144
Uttarkashi	1.9	-95	3.1	-90	54.2	-32
Bihar						
Araria	67.3	51	43.1	-36	19.9	-67
Arwal	0	-100	0	-100	30.7	19
Aurangabad	0	-100	0	-100	12.2	-71
Banka	0	-100	4.2	-89	24.4	-45
Begusarai	0	-100	3.9	-91	7.8	-85
Bhabua	0	-100	0	-100	83.7	98
Bhagalpur	0	-100	8.6	-81	10.9	-79
Bhojpur	0	-100	14.3	-35	12.9	-59
Buxar	0	-100	0	-100	68.6	90
Darbhanga	15.8	-33	13.4	-60	25	-36

East Champaran	8	-75	24.7	-42	17.4	-63
Gaya	0	-100	0.5	-98	40.6	1
Gopalganj	5.3	-81	8.4	-72	56.9	42
Jahanabad	0	-100	0	-100	39.1	20
Jamui	0	-100	6.6	-83	16.8	-68
Katihar	14.5	-63	33	-46	6.3	-88
Khagadia	0	-100	5.4	-89	38.5	-29
Kishanganj	97	66	67.1	-29	53.1	-36
Lakhisarai	0	-100	11.7	-70	6.9	-82
Madhepura	43.1	3	28.3	-53	6.3	-89
Madhubani	17.5	-50	18.6	-50	4.9	-87
Monghyar	0	-100	8.6	-80	8.8	-83
Muzaffarpur	0.4	-99	5.1	-84	18.2	-58
Nalanda	0	-100	10.7	-60	30.7	-19
Nawada	0	-100	1	-97	19.1	-51
Patna	0	-100	10.4	-67	19.4	-38
Purnea	74.8	45	13.6	-82	30.8	-58
Rohtas	0	-100	0	-100	18.2	-49
Saharsha	0	-100	1.2	-98	18.6	-71
Samstipur	0	-100	7.9	-80	39.4	-23
Saran	11.3	-49	5.3	-83	24.8	-19
Sheikpura	0	-100	2.2	-93	6.3	-84
Sheohar	8.4	-64	7.4	-87	14.2	-70
Sitamarhi	5.5	-85	18.8	-55	9.9	-79
Siwan	0	-100	4.9	-85	23.2	-37
Supaul	73.5	63	16.6	-63	10.3	-81
Vaishali	0	-100	4.4	-89	16.6	-55
West Champaran	53.3	22	9.7	-78	166.8	192
Jharkhand						
Bokaro	0.9	-97	12.2	-70	47.4	-19
Chatra	0	-100	0	-100	27.2	-45
Deoghar	3.3	-90	6.1	-88	22.6	-61
Dhanbad	4.1	-89	1.7	-97	49.4	-26
Dumka	24.3	-33	1.4	-97	34.4	-47
East Singbhum	0	-100	2	-97	48.1	-29
Garhwa	0	-100	1.6	-96	19.2	-61
Giridih	0	-100	3.5	-91	32.6	-51
Godda	0.8	-98	11.8	-73	7.9	-85
Gumla	0	-100	8.1	-84	28.1	-59
Hazaribagh	0	-100	6.6	-87	33.8	-41
Jamtara	9.2	-72	6.8	-86	22.1	-69

Khunti	0	-100	12.3	-78	11.8	-82
Koderrna	1.6	-93	10	-79	24.1	-56
Latehar	0	-100	8	-81	61.2	-1
Lohardagga	0	-100	11.4	-72	39.1	-42
Pakur	12	-74	2.4	-95	8.9	-87
Palamau	0	-100	3.7	-88	34.9	-20
Ramgarh	0	-100	14.2	-68	35	-42
Ranchi	0	-100	6.1	-87	46.1	-38
Sahebganj	0	-100	12.6	-80	48.4	-29
Saraikela	0.9	-98	15.9	-73	44.1	-36
Simdega	1.2	-96	42.7	-26	97.8	19
West Singhbhum	0	-100	22	-51	21.4	-70
East Rajasthan						
Ajmer	0.1	-99	10.7	26	13.6	2
Alwar	0.2	-98	23.5	104	8.2	-61
Banswara	0	-100	54.3	109	44.9	49
Baran	0	-100	24.4	32	17.3	-29
Bharatpur	0	-100	10.8	-13	6.9	-65
Bhilwara	0	-100	45.5	237	10.6	-39
Bundi	0	-100	44.8	242	15	-29
Chittorgarh	0.9	-88	81.5	454	12.2	-48
Dausa	0	-100	36.8	250	8.4	-53
Dholpur	0	-100	24	47	13	-11
Dungarpur	0	-100	94.3	319	56.9	142
Jaipur	0.1	-98	23	119	6.4	-67
Jhalawar	0	-100	30.2	57	29.6	3
Jhunjhunu	0.3	-98	28.3	102	8.5	-50
Karauli	0	-100	21.2	71	16.7	-7
Kota	0	-100	33.1	119	11.6	-50
Pratapgarh	0	-100	135.6	479	22.2	-33
Rajsamand	0	-100	53.9	282	5.7	-69
Sawai Madhopur	0	-100	32.1	149	25.3	58
Sikar	0	-100	28.5	153	14.8	-21
Sirohi	0	-100	69.7	263	37	62
Tonk	0.3	-96	34.4	258	5.1	-64
Udaipur	0.8	-91	92.5	438	32.7	53
West Rajasthan						
Barmer	0	-100	1.3	-80	21.8	53
Bikaner	0	-100	7.4	-35	4	-52
Churu	0	-100	14.7	45	1	-93
Hanumangarh	0	-100	26.1	75	0.7	-95

Jaisalmer	0	-100	0.1	-98	31.8	225
Jalore	0	-100	21	98	20.7	74
Jodhpur	2.4	-65	0.2	-98	28.3	189
Nagaur	0	-100	9.5	4	1.9	-89
Pali	0	-100	13.5	23	9.7	-33
Sri Ganganagar	0	-100	14.3	36	3.2	-66
Gujarat Region						
Ahmedabad	0	-100	32.2	73	18	-53
Anand	0	-100	22.8	-2	21.7	-47
Aravalli	0	-100	40.8	108	31.5	-2
Banaskantha	0	-100	34	118	34.4	68
Bharuch	0	-100	16.8	-49	23.6	-49
Chhota Udepur	0	-100	3.4	-91	65	32
DNH	0.5	-99	21.9	-69	1.2	-99
Dahod	0	-100	17.1	-41	35.7	15
Daman	11.8	-74	47	-33	2.2	-98
Dangs	5	-88	28	-67	10.7	-89
Gandhinagar	0	-100	92.5	306	28	4
Kheda	0	-100	21.4	2	44.5	8
Mahisagar	0	-100	34.1	92	46	53
Mehsana	0	-100	70.9	249	7.7	-67
Narmada	4.5	-80	6.8	-85	23.8	-57
Navsari	1.7	-94	33.2	-61	9.5	-92
Panchmahal	0	-100	17	-39	61.7	68
Patan	0	-100	39.7	136	12.8	-37
Sabarkantha	0	-100	94	363	44	49
Surat	2.1	-89	47.1	-22	22.6	-75
Tapi	1.4	-95	22.4	-68	47.2	-37
Vadodara	0	-100	6.2	-77	25.9	-42
Valsad	11.1	-70	21.5	-77	3.7	-97
S K & Diu region						
Amreli	0	-100	69.4	172	7.6	-80
Bhavnagar	0	-100	53.8	107	10.1	-75
Botad	0	-100	34.8	67	15.3	-55
Devbhoomi Dwarka	0	-100	36.6	91	1	-98
Diu	0	-100	118.6	324	0	-100
Gir Somnath	0	-100	212.4	337	7.8	-90
Jamnagar	0	-100	32.8	91	25.7	-34
Junagarh	0	-100	128	221	36	-53
Kutch	0	-100	6.6	-38	5.7	-72
Morbi	0	-100	14.2	-37	24.6	-26

Porbandar	0	-100	80.8	191	18.2	-76
Rajkot	0	-100	46.4	83	7.3	-82
Surendranagar	0	-100	13.3	-40	20.8	-47
Maharashtra						
Konkan & Goa						
Mumbai City	26.8	-72	99.8	-41	8.4	-95
Mumbai Suburban	43.5	-49	121.8	-14	14.8	-90
North Goa	60.3	-70	150.5	-44	152	-38
Raigad	25.7	-74	120.9	-32	36.3	-82
Ratnagiri	17.4	-88	142.1	-38	140.6	-41
Sindhudurg	36.2	-80	121.8	-51	247.5	-2
South Goa	54.8	-70	132.7	-50	302.9	28
Thane	28	-55	67.8	-40	28.8	-81
Madhya Maharashtra						
Ahmednagar	27.8	-1	1.5	-95	60.1	130
Dhule	5	-80	4.4	-86	64	92
Jalgaon	0.9	-96	2.7	-91	23.8	-35
Kolhapur	12.1	-78	78.1	-17	55.9	-47
Nandurbar	3.2	-88	2	-95	31.9	-24
Nasik	13.7	-61	5.8	-86	12.5	-75
Pune	20	-44	25.4	-38	24.8	-47
Sangli	15.2	-49	11.5	-65	41.2	52
Satara	19.3	-47	28.9	-42	44.2	-6
Solapur	13.6	-50	2.9	-89	27.6	35
Marathwada						
Aurangabad	10.1	-68	1.3	-96	58.3	75
Beed	12.5	-60	1.9	-94	52.8	80
Hingoli	24.4	-19	0	-100	17	-65
Jalna	9.5	-70	0.3	-99	40.1	12
Latur	23.1	-31	2.3	-92	51.2	42
Nanded	4.3	-84	2.9	-93	25.7	-40
Osmanabad	18.6	-42	1.5	-96	59.5	120
Parbhani	9.8	-65	3.5	-92	36.2	-2
Vidarbha						
Akola	10.2	-55	0.6	-99	32.8	-14
Amraoti	8.7	-62	1.2	-97	30.2	-37
Bhandara	0	-100	5	-89	8.5	-88
Buldhana	5.2	-81	0.8	-98	46.9	6
Chandrapur	2.2	-90	0.7	-98	27.9	-56
Gadchiroli	2.2	-92	6.6	-89	20.5	-67
Gondia	0	-100	12.4	-74	6.1	-91


Nagpur	4.2	-82	1.4	-96	25.3	-60
Wardha	7.3	-73	0.5	-99	15.4	-75
Washim	9.4	-62	0.2	-99	33	-36
Yeotmal	5.5	-76	0.2	-99	24.1	-53
Odisha						
Angul	14	-55	39.6	-28	36.9	-45
Balasore	4.6	-90	14.2	-81	56.9	-16
Bargarh	4.1	-86	46.6	-26	50.2	-30
Bhadrak	19.6	-50	31.8	-43	68	16
Bolangir	5.6	-76	36.9	-38	40.7	-42
Boudh	10.3	-77	78	34	42.7	-21
Cuttack	18	-40	37.6	-23	55.4	-19
Deogarh	10.2	-68	61.3	5	51.3	-39
Dhenkanal	11.2	-64	81.2	55	44.2	-35
Gajapati	0.1	-99	18.4	-67	34.7	-36
Ganjam	3.7	-88	28.5	-39	46.1	-11
Jagatsingpur	15.8	-43	22	-56	76.4	39
Jajpur	23.6	-51	37	-46	83.6	-8
Jharsuguda	10.5	-61	39	-31	70.9	-4
Kalahandi	5.5	-79	42	-36	19.7	-73
Kandhamal	0	-100	38.1	-35	25.6	-59
Kendrapara	20.7	-35	26.8	-46	29.8	-47
Keonjhar	12.7	-69	46.5	-31	62.4	-8
Khurda	12	-54	27.3	-48	61.2	2
Koraput	1.3	-96	17.5	-70	103.4	71
Malkangiri	3	-90	11	-79	83.9	40
Mayurbhanj	8.5	-85	25.2	-64	65.5	-17
Nawapara	11.6	-46	5.9	-89	70	25
Nawarangpur	5.7	-85	64.9	-8	102.6	41
Nayagarh	4.8	-86	43	-19	48.1	-29
Puri	22.3	-7	25.2	-45	77.7	70
Rayagada	0	-100	9	-83	33.4	-31
Sambalpur	4.8	-85	37.1	-37	55.3	-34
Sonepur	7.1	-79	52.4	-8	67.8	1
Sundargarh	3.4	-88	51.2	-11	55.9	-15
West Bengal, Andaman & Nicobar Islands						
A & N ISLAND						
Nicobar	170.9	154	118.1	140	49	-13
North & Middle Andaman	320.8	194	384	248	84.8	-23
South Andaman	145.3	19	219	149	101.1	1
GWB						


Bankura	3.1	-94	50.9	-5	67.4	-9
Birbhum	8.3	-80	14.3	-74	17.9	-77
Burdwan	1.1	-97	23.5	-47	28	-62
East Midnapore	22.2	-61	6.6	-89	46	-46
Hooghly	6.2	-89	49.2	-6	33.6	-56
Howrah	8.2	-83	8.8	-85	1.6	-97
Kolkata	10	-85	43.2	-38	35.8	-50
Murshidabad	10.7	-80	3.6	-93	0	-100
Nadia	12	-70	16.5	-65	38.1	-38
24 Pargana (N)	14.3	-77	33.1	-53	10.3	-87
Purulia	2.2	-95	8.6	-83	62.4	-20
24 Pargana (S)	30.2	-61	24.1	-70	15.8	-82
West Midnapore	2.5	-95	26.4	-54	68.6	-10
SHWB & Sikkim						
Cooch Behar	73.8	-40	115	-34	101.2	-32
Darjeeling	53.5	-50	59.3	-57	61.6	-58
East Sikkim	73	-24	93.8	-22	145.6	28
Jalpaiguri	142.8	-3	136.2	-27	289.4	59
Malda	6.1	-84	0.1	-99	9	-87
North Dinajpur	0	-100	0	-100	0	-100
North Sikkim	121.2	31	369.7	278	55.5	-42
South Dinajpur	5	-91	0.6	-99	5.3	-91
South Sikkim	52.9	-56	55.2	-57	61.1	-46
West Sikkim	18.9	-75	36	-62	31.8	-63
Karnataka						
Coastal Karnataka						
Dakshina Kannada	58.5	-70	176.3	-33	153.9	-42
Udupi	64.1	-74	296.4	-5	228.4	-22
Uttara Kannada	61.6	-58	147	-30	211	6
NI Karnataka						
Bagalkote	33.2	42	1.2	-94	54.7	251
Belagavi	26.5	-10	16.4	-53	40.3	34
Bidar	15.5	-47	0.5	-99	65.8	92
Dharwad	17.9	-35	11.9	-64	20.5	-22
Gadag	6.2	-75	4.8	-74	60.2	284
Haveri	11.9	-55	16.2	-46	12.6	-46
Kalaburgi	24.1	-9	3	-90	56.3	122
Koppal	23.7	19	6.2	-66	28.2	88
Raichur	29.8	43	0	-100	12.6	-50
Vijayapura	21.2	-17	0.4	-98	44.1	135
Yadgir	10.2	-59	0	-100	59.8	95


SI Karnataka						
Ballari	22.5	26	0.6	-97	12.4	-20
Bangalore Rural	14.8	-29	3.6	-78	6.4	-33
Bangalore Urban	36.7	81	0.4	-97	10.3	8
Chamarajanagar	23.3	65	0	-100	2.2	-78
Chikaballapur	36.9	125	0	-100	34.1	207
Chikkamagaluru	34.5	-41	52.1	-46	48.1	-54
Chitradurga	13	-5	0.9	-93	13.8	72
Davangere	13.4	-31	6.9	-62	9.4	-43
Hassan	35.2	31	5.2	-87	10.2	-71
Kodagu	82	-14	97.5	-38	70.7	-57
Kolar	47.6	143	0	-100	0	-100
Mandya	23.4	65	1.1	-91	7.3	-16
Mysuru	30	91	9.2	-54	8.1	-55
Ramanagara	34.2	68	0.9	-94	11.7	4
Shivamogga	17.9	-73	57.2	-42	50.3	-50
Tumakuru	21.8	30	4.3	-70	19.8	120
Kerala						
Alappuzha	190.3	21	52.5	-62	93.1	-20
Kannur	185.6	12	131.3	-48	225.6	5
Ernakulam	131.6	-26	62.5	-65	123.2	-16
Idukki	121.4	-34	64.9	-69	104.9	-44
Kasaragod	114.6	-49	121.9	-57	231	-13
Kollam	116.6	-3	31.7	-68	86.9	-6
Kottayam	189.6	17	59.4	-60	110.5	-22
Kozhikode	196.2	-8	219.3	-10	182.6	-4
Mahe	96.6	-50	153.4	-36	258.2	29
Malappuram	98.8	-29	86.2	-54	124.3	-14
Palakkad	78.7	-15	73.4	-45	94.2	-19
Pathanamthitta	131.3	-6	68.8	-47	58.4	-47
Thiruvananthapuram	161.9	64	36.6	-49	33.8	-41
Thrissur	158.7	-15	66.7	-67	129.3	-16
Wayanad	95.2	-24	69.8	-65	75.8	-57
Tamil Nadu						
Ariyalur	1.6	-91	0	-100	3.6	-59
Chennai	0	-100	0.3	-99	20.5	8
Coimbatore	20.3	-40	3.7	-92	9.5	-79
Cuddalore	0	-100	4.4	-59	14.9	94
Dharmapuri	10.4	-35	4.4	-59	0.4	-94
Dindigul	8.7	-28	8.8	9	11.7	60
Erode	17.5	52	1	-89	2.2	-78


Kanchipuram	0	-100	2.2	-88	16.3	-14
Kanyakumari	107.6	104	10.5	-71	7.1	-81
Karaikal	0	-100	0	-100	0.8	-91
Karur	25.9	318	0.6	-82	0	-100
Krishnagiri	6.7	-52	0	-100	3.2	-49
Madurai	10.8	-12	0.5	-96	3.4	-69
Nagapattinam	0	-100	0	-100	4.1	-26
Namakkal	1.4	-88	0	-100	0.7	-90
Nilgiris	31.2	-17	6	-88	30.4	-39
Perambalur	0	-100	0	-100	1.3	-77
Puducherry	0	-100	0.7	-96	12	5
Pudukottai	5	-59	0	-100	5.7	-28
Ramanathapuram	0	-99	0	-100	0	-100
Salem	2.5	-84	7.8	-42	7.6	-25
Sivaganga	0.9	-94	7.2	-25	9.4	7
Thanjavur	3	-75	0.3	-96	0	-100
Theni	6.1	-20	4.6	-28	10	37
Tirunelveli	31.6	232	2.4	-60	1.9	-77
Tirupur	27.2	300	0	-100	0	-100
Tiruvallur	0	-100	0	-100	15	-24
Tiruvannamalai	0	-100	13.9	-5	25.4	78
Tiruvarur	0	-100	0	-100	1.2	-85
Toothukudi	4.7	216	0	-100	0	-100
Trichy	2.3	-77	0	-100	0	-100
Vellore	3.3	-79	3.5	-79	17.2	19
Villupuram	0	-100	9.8	-19	9.9	-11
Virudhunagar	16.7	173	0	-100	0	-100
Andhra Pradesh						
Coastal Andhra Pradesh						
East Godavari	11.2	-60	8	-79	58.2	80
Guntur	14.1	-29	4	-82	58	158
Krishna	9.1	-61	5	-84	33.9	21
Nellore	3.8	-63	0.8	-95	12.8	-7
Prakasam	1.6	-91	0	-100	43.8	159
Sirkakulam	6.2	-77	15.2	-66	39.2	-4
Visakhapatnam	5.5	-80	11.8	-71	48.1	50
Vizianagram	1.5	-95	17.2	-54	47.5	47
West Godavari	10.4	-57	1.6	-96	35.6	13
Yanam	2.2	-94	9.2	-73	19.6	-33
Royalaseema						
Anantapur	14.9	-11	1.3	-90	9	-13


Chittoor	10.4	-46	1.9	-90	20.8	60
Cuddapah	12.2	-33	0	-99	8.8	-38
Kurnool	25.4	21	0.3	-99	38.3	67
Telangana						
Adilabad	19.3	-41	3.3	-94	37.5	-35
B. Kothagudem	14.7	-49	4.1	-91	27.6	-35
Hyderabad	28.8	31	0	-100	62.4	124
J. Bhupalpally	5.7	-79	2.3	-96	46.9	-7
Jagtial	9.6	-66	4.7	-89	46.7	25
Jangaon	16.8	-29	1.6	-95	90.2	152
Jogulamba Gadwal	11.4	-25	0.5	-98	34.1	41
Kamareddy	9.1	-70	0.9	-98	76.6	101
Karimnagar	4	-82	0.9	-98	46.5	49
Khammam	6.1	-76	20.4	-49	6.9	-80
Kumaram Bheem	2.4	-87	0.6	-98	71.4	21
M. Malkajgiri	19.2	19	0.4	-99	26.5	-29
Mahabubabad	1.1	-97	6.8	-81	54.6	32
Mahabubnagar	30.7	74	0.3	-99	23	-11
Mancherial	5.6	-75	5.4	-89	49.4	28
Medak	12.4	-45	0.3	-99	38.8	11
Nagarkurnool	33	51	0.3	-98	39.8	76
Nalgonda	16.7	-16	0.5	-98	18.7	-18
Nirmal	4.8	-84	0.3	-99	51.6	8
Nizamabad	5.9	-80	0	-100	60	52
Peddapalle	0	-100	1.3	-97	56.4	41
Ranjanna Sircilla	7.8	-73	0	-100	27.9	-7
Rangareddy	24.2	21	0.1	-99	31.7	37
Sangareddy	13.5	-41	2.3	-93	49.9	27
Siddipet	19.2	-5	0.1	-99	41.7	47
Suryapet	24.2	14	8.7	-69	12.9	-54
Vikarabad	29.5	22	1.5	-95	26.2	-25
Wanaparthy	30.4	45	0	-100	20.4	-22
Warangal_Rural	5.5	-80	2.1	-96	55.6	51
Warangal_Urban	2.8	-89	0	-100	43.1	55
Y. Bhuvangiri	20.6	-28	1.1	-96	34.1	48

 **L. Excess(+60% or more)**

 **Excess (+20% to +59%)**

 **Normal (+19% to -19%)**

 **Deficient (-20% to -59%)**

 **L. Deficient (-60% to -99%)**

 **No Rain**  **No Data**