

## Week by Week Rainfall Distribution from 13.06.18 to 27.06.18

Sub-Divisions	13.06.18		20.06.18		27.06.18	
	Actual (mm)	% dep.	Actual (mm)	% dep.	Actual (mm)	% dep.
<b>Arunachal Pradesh</b>						
Anjaw	**	**	**	**	**	**
Changlang	21.2	-86	89.5	-13	38.8	-77
Dibang Valley	2	-98	1	-99	2	-98
East Kameng	21.4	-71	74.5	-27	20.1	-76
East Siang	18.9	-89	216.9	12	212.1	6
Kurung Kumey	107.8	60	155.9	104	58.1	-22
Lohit	16.2	-84	100.4	6	101.3	-24
Lower Dibang Valley	18.9	-79	366.1	298	238.1	102
Lower Subansari	**	**	**	**	**	**
Papumpare	62.6	-52	175.6	41	249.4	50
Tawang	26	-83	13	-92	27	-84
Tirap	48.3	-58	99.8	-36	93.4	-47
Upper Siang	29.6	-86	73.2	-66	24.8	-89
Upper Subansari	7	-85	14.8	-61	34	-57
West Kameng	111.1	-26	154.2	-4	116.2	-33
West Siang	14.1	-87	126.6	12	114.1	15
<b>Assam &amp; Meghalaya</b>						
<b>Assam</b>						
Baksa	46.2	-72	161.9	-7	111.1	-32
Barpeta	103.5	-38	243.8	41	110.1	-33
Bongaigaon	72.2	-50	187	12	71.5	-48
Cachar	100.6	-21	193.6	64	113.1	-14
Chirang	192.4	32	370.8	122	150.5	9
Darrang	1	-99	1	-99	1	-99
Dhemaji	9	-92	50	-61	3	-98
Dhubri	31.8	-74	175.2	2	84.2	-35
Dibrugarh	73.2	-16	81.3	-7	131.5	13
Goalpara	49.9	-56	331.2	107	25.6	-81
Golaghat	106.2	66	74.6	10	73.3	19
Hailakandi	128.7	10	130.3	18	57.5	-42
Jorhat	93.1	27	80.8	14	81.5	16
Kamrup(Rural)	31.5	-62	201.8	113	2	-98
Kamrup(Metro)	77.4	-7	131.3	39	25	-74
Karbi Anglong	156.4	191	50.1	-29	22.8	-57
Karimganj	118.3	-32	331	102	132.5	-11
Kokrajhar	34.1	-79	254.2	12	229.7	11

Lakhimpur	77.5	-31	167.4	31	153.7	16
Morigaon	104	65	53.6	-36	64	-29
N.C.Hills	85.6	-15	163.6	124	99.9	44
Nagaon	125	83	40.7	-44	23.8	-69
Nalbari	88.9	-39	244.2	63	20.6	-84
Sonitpur	58.7	-35	55.5	-37	47.3	-41
Sibsagar	53.2	-19	96.5	64	114.6	78
Tinsukia	15.3	-83	84	-3	119.8	11
Udalgiri	125.8	39	144.6	12	55	-49
<b>Meghalaya</b>						
East Garo Hills	24	-82	280	49	34.6	-59
East Khasi Hills	251	-31	307.2	-19	475	28
Jaintia Hills	**	**	**	**	**	**
Ribhoi	87.3	20	31.5	-64	31.3	-67
South Garo Hills	21	-82	107	-22	112	14
West Garo Hills	46.8	-59	175.5	28	44.7	-55
West Khasi Hills	101.9	-15	127.4	-26	61.2	-69
<b>NMMT</b>						
<b>Mizoram</b>						
Aizwal	247.3	136	91.1	-24	34.4	-67
Champhai	**	**	**	**	**	**
Kolasib	**	**	**	**	**	**
Lawngtlai	**	**	**	**	**	**
Lunglei	112	34	102.5	-18	27.5	-78
Mamit	**	**	**	**	**	**
Saiha	**	**	**	**	**	**
Serchhip	457	480	241	107	150	64
<b>Manipur</b>						
Bishnupur	**	**	**	**	**	**
Chandel	**	**	**	**	**	**
Churachandpur	82	-22	**	**	**	**
Imphal East	143.6	37	46.1	-49	97.2	19
Imphal West	116.2	16	111.6	19	61.3	-2
Senapati	57	-32	39	-57	30	-67
Tamenglong	**	**	**	**	**	**
Thoubal	30	-74	8	-91	11	-74
Ukhrul	**	**	**	**	**	**
<b>Nagaland</b>						
Dimapur	83.4	-9	16.5	-64	41.9	24
Kephire	6	-92	10	-89	15	-84
Kohima	110.4	38	28.2	-65	87.3	29

Longleng	**	**	**	**	**	**
Mokokchung	**	**	**	**	**	**
Mon	7	-90	77	49	55.4	-38
Paren	**	**	**	**	**	**
Phek	0	-100	7	-91	37	-45
Tuensang	**	**	**	**	**	**
Wokha	**	**	2	-98	1	-99
Zunheboto	**	**	**	**	**	**
<b>Tripura</b>						
Dhalai	56.8	-56	296.2	122	72	-11
NorthTripura	188.4	49	116	-3	21	-76
SouthTripura	279.8	131	82.6	-33	87.4	-10
West Tripura	173.4	55	114.1	4	48.2	-42
<b>Himachal Pradesh</b>						
Bilaspur	21.1	15	7.6	-69	0.6	-98
Chamba	19.8	-10	13.2	-48	15.5	-68
Hamirpur	23.6	20	10.4	-60	15.8	-66
Kangra	19.8	-12	45.3	77	23.6	-53
Kinnaur	1.5	-86	3.2	-59	2.9	-69
Kullu	6.6	-61	41.5	83	11.6	-44
Lahaul and Spiti	7.5	-33	8.2	-26	19.6	59
Mandi	37.5	45	61.6	106	2.8	-95
Shimla	41.8	88	26.7	12	14	-51
Sirmaur	40.8	92	24.6	-10	6	-89
Solan	33.5	42	32.2	23	9.6	-77
Una	30.4	172	6.7	-42	19	-2
<b>Punjab</b>						
Amritsar	4.9	-26	13.1	13	4.7	-65
Barnala	32	378	51	562	0	-100
Bhatinda	4.1	-36	22.3	215	0	-100
Faridkot	3	-27	40	180	16.6	50
Fatehgarh Saheb	31.3	468	47.5	352	8.5	-37
Ferozpur	1.1	-74	12.2	75	2.7	-75
Gurdaspur	32.9	391	9.3	-24	5.8	-69
Hoshiarpur	16.1	24	17	27	11.2	-54
Jalandhar	22.4	203	9	-8	1.1	-93
Kapurthala	5.2	-28	12.2	110	8.1	-26
Ludhiana	15.5	98	28.9	154	0.3	-98
Mansa	2.9	-42	10.6	3	0	-100
Moga	2	-61	27.4	281	2	-86
Muktesar	0	-100	20.6	122	4.1	-46

Nawashahar	85.7	393	47.5	244	0	-100
Patiala	22.3	148	45	263	11.5	-23
Ropar	49.3	322	39.1	223	2	-90
Sangrur	6.7	-27	24.3	203	2.6	-75
Mohali	47	248	64	344	2	-92
TarnTaran	12	400	19.5	231	10	28
<b>Haryana,Chd,Delhi</b>						
<b>Haryana</b>						
Ambala	31.8	97	40.5	55	7.5	-76
Bhiwani	2.1	-77	0	-100	0.5	-95
Chandigarh	26.1	69	71.4	118	2.5	-92
Faridabad	13	348	0	-100	0.8	-95
Fatehabad	6	-13	12.8	100	0	-100
Gurgaon	10.4	93	0	-100	0	-100
Hissar	6.7	-1	0.1	-99	0.3	-97
Jhajar	33.9	517	0	-100	0.7	-92
Jind	29	174	9.8	37	0	-100
Katihah	3	-72	35.3	341	0	-100
Karnal	0.2	-97	40.6	128	11.1	-32
Kurukshetra	4	-68	25.2	76	3.4	-82
Mahendragarh	4.2	-61	0	-100	2.3	-84
Mewat	31.3	627	0	-100	0	-100
Palwal	13.3	302	0	-100	4	-50
Panchkkula	5.2	-68	23.3	12	5.3	-85
Panipat	3.5	-53	1.3	-89	0	-100
Rewari	10.4	68	0	-100	0.3	-97
Rohtak	36.2	224	1.5	-81	0.2	-98
Sirsa	0.2	-97	7.6	1	2.3	-46
Sonepat	6.8	-18	0	-100	0.4	-97
Yamunanagar	33.5	65	26.9	9	1.2	-97
<b>Delhi</b>						
Central Delhi	6	-40	0	-100	18	-13
East Delhi	**	**	**	**	**	**
New Delhi	4.4	-56	0	-100	7	-66
North Delhi	12.5	25	0	-100	2.5	-88
North East Delhi	**	**	**	**	**	**
North West Delhi	11	10	0	-100	1.3	-94
South Delhi	17.3	73	0	-100	0	-100
South West Delhi	43.6	336	0	-100	0.2	-99
West Delhi	19	90	0	-100	1	-95
<b>Jammu &amp; Kashmir</b>						

Anantnag	0.9	-94	18.4	70	7.6	-28
Badgam	0.5	-94	10	10	0.6	-89
Bandipore	10	-46	20	27	26	103
Baramula	6.9	-63	38	142	28.9	126
Doda	15.4	-4	28.2	139	21	96
Ganderbal	8.4	-2	4.2	-47	15.5	135
Jammu	2.9	-63	3.5	-71	0	-100
Kargil	0	-100	0.4	-69	0	-100
Kathua	3.9	-60	23.1	103	2.1	-87
Kistwar	**	**	**	**	**	**
Kulgam	0.4	-97	21.4	98	1.8	-83
Kupwara	26.5	128	17.2	56	10.7	-16
Ladakh(Leh)	0	-100	0	-100	0	-100
Poonch	**	**	**	**	**	**
Pulwama	7.8	-12	12.3	26	0.2	-97
Rajouri	5.4	-16	40	371	8.4	-23
Ramban	1.9	-88	24.8	110	10.1	-6
Reasi	8.2	-42	69.3	292	0.4	-99
Samba	0	-100	1.4	-88	0	-100
Shopian	**	**	**	**	**	**
Srinagar	3.3	-61	11.1	40	1.9	-71
Udhampur	30.5	115	4.8	-73	0	-100
<b>East Madhya Pradesh</b>						
Anuppur	62.8	167	8.8	-78	33.5	-53
Balaghat	68.6	201	9.8	-74	14.9	-82
Chhatarpur	17.2	57	0	-100	7.7	-79
Chindwara	100.7	319	7.4	-79	34.9	-37
Damoh	3	-76	2.5	-91	44.5	-3
Dindori	94	238	9.2	-81	4.2	-95
Jabalpur	32.7	79	5.4	-81	10.8	-78
Katni	22.8	82	0	-100	5	-89
Mandla	58.3	204	6.4	-79	15.4	-77
Narsingpur	60.6	318	0	-100	15	-67
Panna	3.7	-76	0	-100	5	-89
Rewa	22.7	41	8.4	-60	33.7	-26
Sagar	52.9	241	10.1	-67	34.9	-31
Satna	8.9	-28	7.6	-67	36.2	-27
Seoni	48.4	137	11.5	-74	15.5	-77
Shahdol	61	355	7	-72	41	-24
Sidhi	37	58	5.2	-76	17.2	-63
Singrauli	7.8	-56	15.3	-31	7.7	-85

Tikamgarh	1	-87	0	-100	0	-100
Umariya	108.1	368	2.5	-87	31	-40
<b>West Madhya Pradesh</b>						
Agar	0	-100	22.5	-4	28	-20
Alirajpur	0	-100	0	-100	47.9	32
Asoknagar	10	56	8	-57	12.5	-50
Barwani	16.6	-23	10	-64	94.4	182
Betul	38.7	84	6.7	-80	51	-8
Bhind	9.3	42	0	-100	12.6	-33
Bhopal	21.2	88	18.3	-44	19	-49
Burhanpur	10.9	-59	37.2	12	46.1	-28
Datia	5.1	-20	0	-100	22.8	-8
Dewas	35.8	64	33.2	3	72.2	66
Dhar	5.9	-69	0	-100	121	189
Guna	10	-22	0	-100	76.4	150
Gwalior	25	180	2	-86	26.9	-6
Harda	43.8	208	1.8	-94	16.8	-59
Hoshangabad	65.7	286	13.7	-57	15.5	-73
Indore	3.7	-82	17.7	-48	97.3	144
Jhabua	0	-100	0	-100	113.4	199
Khandwa	37.5	66	0.7	-98	51.7	4
Khargone	25.2	1	9	-72	114.7	160
Mandsaur	8.3	-18	3.5	-82	49.2	67
Morena	42.9	774	3.5	-63	37.1	71
Neemuch	15	38	18.2	14	64	103
Raisen	101.3	397	5	-83	17.6	-65
Rajgarh	28.6	65	2.7	-87	43.5	30
Ratlam	6.7	-42	0	-100	71.4	77
Sehore	51.3	154	19.8	-34	29	-36
Shajapur	32	119	0.5	-98	77.5	121
Sheopur Kalani	50	576	0	-100	10	-59
Shivpuri	0	-100	3	-82	14	-43
Ujjain	14.6	-27	15	-40	51.6	43
Vidisha	16	7	5.6	-76	14.9	-68
<b>Chhattisgarh</b>						
Balod	48.3	91	4	-89	92.9	27
Baloda Bazar	29	27	9.4	-73	70	18
Balrampur	6	-81	24	-50	11	-82
Bastar	19.8	-39	12.6	-81	66.8	-24
Bemetara	110.6	396	0	-100	52	-24
Bijapur	187.7	734	0	-100	19.6	-75

Bilaspur	34.2	59	17.1	-58	57.3	-10
Dantewara	33.2	78	0	-100	89	17
Dhamtari	76.9	273	0	-100	45.4	-26
Durg	20.2	-20	112.8	241	68.6	-6
Gariaband	25.8	-5	0.3	-99	30.7	-56
Janjgir	47.5	107	15	-66	35	-38
Jashpurnagar	48	13	2.5	-95	68.8	-20
Kabirdham	63.3	266	0	-100	13.3	-76
Kanker	15.7	-23	0	-100	67.1	-20
Kondagaon	13	-48	0	-100	25.8	-65
Korba	54.7	104	21.9	-57	17.6	-76
Koriya	44.8	168	12.5	-68	12.6	-78
Mahasumund	73.1	273	12.1	-75	27.6	-57
Mungeli	70.8	229	8.3	-80	55.4	-13
Narayanpur	102.5	300	0	-100	144.3	100
Raigarh	36.7	39	0	-100	7.9	-88
Raipur	77.8	213	16	-62	27.2	-57
Rajnandgaon	26.3	47	8.8	-80	42.4	-39
Sukma	112.3	401	4.5	-92	24.8	-66
Surajpur	63	123	22	-39	9.4	-86
Surguja	15.7	-56	13.6	-76	21.6	-75
<b>East Uttar Pradesh</b>						
Allahabad	7.2	-43	2.7	-82	6.3	-74
Ambedkar Nagar	0	-100	0	-100	0	-100
Azamgarh	6.7	-60	0	-100	24.9	-17
Bahraich	47.5	92	15.1	-52	21.8	-57
Ballia	4	-74	0	-100	14.4	-52
Balrampur	0	-100	3.5	-92	3	-92
Banda	22.9	106	1	-93	15	-53
Barabanki	17.6	-26	4.6	-76	2.1	-93
Basti	0	-100	6.9	-77	36.1	0
Chandauli	1	-90	0	-100	0	-100
Deoria	4	-79	3.5	-89	26.7	-23
Faizabad	1	-94	10.5	-61	0.6	-98
Farrukhabad	31.2	489	24.4	-100	3.1	-89
Fatehpur	0	-100	0	-100	1.7	-94
Gazipur	17.6	18	0	-100	37.1	17
Gonda	0.7	-97	11.2	-59	0.3	-99
Gorakhpur	3	-88	13.9	-65	119.4	140
Hardoi	14.3	51	0	-100	8.1	-73
Jaunpur	6.8	-50	0	-100	9.2	-65

Kannauj	12.5	198	6.5	-45	2.4	-87
Kanpur City	2	-62	6.2	-49	2.6	-87
Kanpur Dehat	7.3	83	0.2	-99	8.9	-72
Kaushambi	0	-100	0	-100	0	-100
Kheri	9.4	-51	2.7	-91	41.4	-16
Kushi nagar	0	-100	5	-88	4.5	-91
Lucknow	24.4	186	7.2	-46	3.8	-88
Maharajganj	0	-100	2	-96	6.5	-88
Mau	3	-85	0	-100	0	-100
Mirzapur	7	-39	7.1	-59	0	-100
Pratapgarh	10	-11	2	-86	7.3	-72
RaiBareilly	18.8	96	2.2	-83	1.6	-93
Sahuji Maharajnagar	20	52	0	-100	0	-100
Sant Kabirnagar	0	-100	7	-79	24	-52
Sant Ravidas Nagar	1	-90	0	-100	0	-100
Shrawasti	0	-100	9.6	-69	19.1	-62
Sidharthnagar	0	-100	27.1	-27	55.3	31
Sitapur	1.4	-92	0.3	-99	3.7	-90
Sonbhadra	24.6	32	11.3	-59	19	-61
Sultanpur	6	-57	0.8	-95	4.2	-85
Unnao	6.8	-11	1	-93	12.5	-53
Varanasi	18.7	35	0	-100	35.3	12
<b>West Uttar Pradesh</b>						
Agra	4.2	-27	0.6	-94	2.5	-85
Aligarh	4	-25	0.7	-92	6.3	-59
Auraiya	1	-86	0	-100	3	-84
Badaun	0	-100	0	-100	2.9	-88
Baghpat	6.2	35	0	-100	4	-63
Bareilly	20.9	74	0.1	-99	3.8	-88
Bijnor	30.7	186	13.6	-25	1.3	-96
Bulandsahar	4.2	-36	0.5	-96	2.1	-89
Etah	0	-100	12.7	44	0	-100
Etawah	0	-100	1.3	-88	5.9	-70
Firozabad	3.4	-28	0	-100	1.1	-95
GBNagar	0	-100	0	-100	27.5	184
Ghaziabad	1.4	-75	0	-100	3.4	-78
Hamirpur	27.8	327	0.6	-96	1.8	-94
Jalaun	5	-17	0	-100	28.1	28
Jhansi	20.1	151	0	-100	13	-54
Jotiba Phule Nagar	0	-100	0	-100	0	-100
Kanshiramnagar	0	-100	0	-100	0	-100



Lalitpur	8	-22	0	-100	9.7	-64
Mahamaya Nagar	0	-100	0	-100	0	-100
Mahoba	1.6	-75	0	-100	0	-100
Mainpuri	0	-100	0	-100	0	-100
Mathura	2	-50	0	-100	2	-84
Meerut	0.6	-91	0	-100	0	-100
Moradabad	7.7	-29	0	-100	0.6	-98
Muzzaffarnagar	7.1	2	11.1	-29	1.1	-95
Pilibhit	11.8	-7	3.6	-83	2.9	-93
Rampur	14	-27	0	-100	0	-100
Saharanpur	47.9	484	27	40	0	-100
Shahjahanpur	1.8	-79	0	-100	16.4	-56
<b>Uttarakhand</b>						
Almora	14.1	-44	27.2	2	4.9	-90
Bageshwar	59.2	136	15.8	-40	13.3	-74
Chamoli	35.3	91	41.2	69	18.5	-46
Champawat	42.5	30	40.3	10	26.5	-69
Dehradun	18.1	-31	77.9	96	11.2	-82
Garhwal Pauri	7.3	-45	31.2	62	1	-98
Garhwal Tehri	9.4	-63	55.7	121	18.5	-56
Haridwar	43.9	144	19.8	-28	8.1	-75
Nainital	40.2	42	54.8	30	45.2	-35
Pithorgarh	34.1	-44	64.3	-14	23.9	-74
Rudraprayag	86	129	44.2	-23	16.4	-79
Udham Sing Nagar	33.5	71	1.3	-97	0.4	-99
Uttarkashi	27.7	1	17.7	-33	10.2	-81
<b>Bihar</b>						
Araria	25.3	-51	23.6	-63	31.8	-60
Arwal	0	-100	0	-100	12.4	-60
Aurangabad	1.6	-93	0.8	-97	17.3	-60
Banka	26.3	17	19.6	-49	47.3	22
Begusarai	65.3	177	5.4	-87	20.3	-58
Bhabua	29	41	0	-100	24.8	-43
Bhagalpur	95.3	170	0	-100	8.4	-86
Bhojpur	7.4	-60	1.6	-94	3.1	-91
Buxar	8.6	-58	0	-100	20	-47
Darbhanga	37.2	63	9.1	-76	37.5	-7
East Champaran	27.5	-1	3.8	-91	39.5	-10
Gaya	6.7	-69	0.6	-98	65.6	-47
Gopalganj	5.3	-82	4.3	-88	24.3	-44
Jahanabad	6.2	-73	1	-96	18.9	-45

Jamui	20.2	-12	2.4	-94	12	-79
Kathihar	80	105	44.7	-29	24.4	-55
Khagadia	16.4	-38	10	-80	17.5	-70
Kishanganj	58.2	-10	364.3	259	97.5	8
Lakhisarai	48.4	90	3.7	-92	15.9	-67
Madhepura	82.7	78	8.3	-84	62.1	6
Madhubani	49.3	17	22.8	-47	69.1	41
Monghyar	23.5	-8	5.8	-87	4.2	-91
Muzaffarpur	33.8	59	0.2	-99	11.4	-75
Nalanda	19.2	28	0	-100	26.2	-41
Nawada	11.2	-26	3.7	-89	61	38
Patna	11.9	-43	6.5	-79	5.1	-85
Purnea	75.5	75	61.8	-7	16.6	-73
Rohtas	39.1	223	6.3	-65	11.6	-67
Saharsha	68.5	37	14.1	-76	22.1	-67
Samstipur	42.5	197	4.4	-92	19.6	-67
Saran	12.3	-42	0.5	-98	18.5	-42
Sheikpura	10.5	-39	0	-100	6.8	-85
Sheohar	6.4	-84	18	-59	75	39
Sitamarhi	16.6	-58	9.6	-78	66.8	24
Siwan	8.9	-63	2.4	-92	16.8	-56
Supaul	20.8	-58	26.7	-48	77	67
Vaishali	3.8	-73	0	-100	0.9	-97
West Champaran	4.8	-87	19.9	-67	113.8	85
<b>Jharkhand</b>						
Bokaro	38.2	18	2.9	-93	58	-13
Chatra	2	-91	0	-100	17.4	-67
Deoghar	19.4	-36	18.8	-61	43	-14
Dhanbad	56	61	15.3	-67	84.3	30
Dumka	8.9	-74	7.5	-86	53.6	-13
East Singbhum	40.8	-1	1.7	-97	94.2	35
Garhwa	11.8	-29	1.6	-93	24.8	-37
Giridih	30.4	-16	5.3	-89	81.9	14
Godda	31.6	-1	32.9	-24	38.8	-30
Gumla	29.3	-28	12.4	-78	53.8	-29
Hazaribagh	49.3	41	44	2	57	19
Jamtara	28.5	-12	14.6	-74	124.8	92
Khunti	23.8	-36	0	-100	5.5	-93
Koderrna	5.7	-78	1.5	-97	19.9	-64
Latehar	17.4	-32	5.6	-84	50	-18
Lohardagga	31.4	0	4	-88	64.6	-18

Pakur	28.8	-47	30	-45	31.2	-54
Palamau	17.1	-28	0.6	-98	41.8	-11
Ramgarh	25.4	-34	0.7	-99	69.4	1
Ranchi	28.4	-19	1.5	-97	44.8	-41
Sahebganj	0	-100	0	-100	27	-62
Saraikela	28.2	-38	0	-100	75.1	-13
Simdega	51.1	37	11.5	-81	46.1	-49
West Singhum	66.4	62	8.6	-83	115.6	68
<b>East Rajasthan</b>						
Ajmer	0	-100	2	-74	18.7	15
Alwar	7.5	14	0.9	-87	4	-74
Banswara	0	-100	0	-100	80.2	129
Baran	0.3	-98	0.3	-99	23	-8
Bharatpur	7.5	41	2.1	-76	9	-32
Bhilwara	0	-100	3.4	-70	43	101
Bundi	8.2	-2	11.8	-14	20.7	-6
Chittorgarh	10.8	10	3.2	-73	47.4	69
Dausa	19.4	146	0	-100	10.8	-36
Dholpur	40	515	1.2	-91	3.3	-81
Dungarpur	0	-100	0	-100	145.7	428
Jaipur	8.1	-3	3.8	-55	14.7	-18
Jhalawar	0	-100	10.9	-44	73.6	166
Jhunjhunu	26.8	146	4	-64	16.8	-5
Karauli	9.2	37	5.3	-37	2.7	-85
Kota	6	-39	4.9	-70	34.4	50
Pratapgarh	0	-100	2.4	-88	128.4	212
Rajsamand	0	-100	1.7	-85	32.4	38
Sawai Madhopur	26.8	243	2.5	-76	28.4	71
Sikar	17.9	90	1.1	-86	31.3	82
Sirohi	1.1	-91	0	-100	42.2	52
Tonk	19.4	203	5.3	-56	12.2	-32
Udaipur	1.2	-89	0	-100	81.9	224
<b>West Rajasthan</b>						
Barmer	0	-100	0	-100	1	-92
Bikaner	2.2	-54	14.7	79	10.5	26
Churu	21.5	183	0.7	-92	44.3	255
Hanumangarh	0	-100	9.4	-13	12.4	20
Jaisalmer	0	-100	0.1	-96	21.1	107
Jalore	0	-100	0	-100	9.1	-29
Jodhpur	3.3	-36	0	-100	17.3	94
Nagaur	0.2	-96	0.7	-91	26.5	61

Pali	2.1	-65	0	-100	27.3	72
Sri Ganganagar	0	-100	12	42	4.9	-37
<b>Gujarat Region</b>						
Ahmedabad	0	-100	0	-100	9.8	-75
Anand	0	-100	0	-100	52.6	18
Aravalli	0	-100	0	-100	72.2	69
Banaskantha	0	-100	0	-100	0	-100
Bharuch	0	-100	0	-100	61.2	18
Chhota Udepur	0	-100	0	-100	76.9	38
DNH	5.4	-84	45.3	-46	280.6	127
Dahod	0	-100	0	-100	71.4	78
Daman	0.2	-99	30.8	-50	301.3	144
Dangs	2	-94	0.3	-99	255	188
Gandhinagar	0	-100	0.9	-95	5.1	-82
Kheda	0	-100	0	-100	56.6	30
Mahisagar	0	-100	0.3	-99	37.9	7
Mehsana	0	-100	0	-100	5.1	-84
Narmada	0	-100	0	-100	76	26
Navsari	2.7	-90	15.8	-80	147.7	20
Panchmahal	0	-100	0	-100	87.3	94
Patan	0	-100	0	-100	2.6	-88
Sabarkantha	1.4	-87	0	-100	44.1	23
Surat	0	-100	10.4	-79	85.5	-15
Tapi	0.6	-98	1	-98	116.2	35
Vadodara	0	-100	0	-100	67.6	28
Valsad	6.3	-81	35.1	-66	388.2	183
<b>S K &amp; Diu region</b>						
Amreli	0	-100	0.3	-99	11.9	-71
Bhavnagar	0	-100	1.4	-95	12.1	-67
Botad	0	-100	0	-100	30.5	-8
Devbhoomi Dwarka	0	-100	0.1	-99	0	-100
Diu	0	-100	15.2	-29	16.6	-81
Gir Somnath	0.1	-99	2.4	-95	6	-92
Jamnagar	0	-100	0	-100	0	-100
Junagarh	0	-100	1.8	-95	2.4	-97
Kutch	0	-100	0	-100	0.1	-99
Morbi	0	-100	0	-100	0	-100
Porbandar	0.2	-99	0.1	-99	0.1	-99
Rajkot	0	-100	0	-100	2.2	-95
Surendranagar	0	-100	0	-100	8.2	-83
<b>Maharashtra</b>						

<b>Konkan &amp; Goa</b>						
Mumbai City	271.9	194	145.6	-14	327.6	76
Mumbai Suburban	198.3	150	130.5	-16	335.1	96
North Goa	350	77	252.6	-3	288.8	8
Raigad	166.8	70	154.7	-11	419.6	85
Ratnagiri	307.3	113	169.9	-24	560.6	109
Sindhudurg	490.2	157	291.8	16	419.1	58
South Goa	378.8	102	204.1	-19	211.2	-7
Thane	122.6	115	86.3	-23	335.5	94
<b>Madhya Maharashtra</b>						
Ahmednagar	14.3	-40	17.9	-35	93.3	243
Dhule	3.9	-82	0	-100	77.8	111
Jalgaon	15.9	-30	23	-32	63.8	48
Kolhapur	105.4	112	27.1	-69	127.8	15
Nandurbar	0	-100	0.3	-99	70.3	58
Nasik	12.7	-53	12	-70	109.5	125
Pune	24.8	-17	12.1	-63	97	100
Sangli	21.9	-10	6.3	-78	29.2	9
Satara	43.8	66	17.6	-51	64.2	65
Solapur	38.7	55	0.8	-97	52.4	143
<b>Marathwada</b>						
Aurangabad	4.7	-84	18.3	-50	67	83
Beed	38.7	22	6.8	-80	61.5	103
Hingoli	110.6	311	0.2	-99	93.2	52
Jalna	19.1	-35	7.7	-82	30.9	-15
Latur	148.5	408	2	-95	74.9	83
Nanded	145.7	458	4	-91	60.3	31
Osmanabad	104.2	252	0.5	-99	61	95
Parbhani	93.5	236	4.4	-91	47.1	7
<b>Vidarbha</b>						
Akola	44	75	12.4	-69	101.6	114
Amraoti	68.3	218	7.2	-81	57.6	20
Bhandara	74.8	228	5.8	-85	8.7	-87
Buldhana	13.1	-48	10.7	-71	50.1	1
Chandrapur	70	243	2.5	-95	22.7	-68
Gadchiroli	108.2	354	4.7	-92	42.4	-44
Gondia	45.2	115	9.4	-77	7.2	-90
Nagpur	104.7	327	9.5	-73	25.4	-62
Wardha	85.5	220	3.2	-92	31.5	-53
Washim	129.9	383	14.7	-69	88.8	37
Yeotmal	95.4	277	6.4	-86	41.1	-33

<b>Odisha</b>						
Angul	13.9	-60	0.1	-99	52.5	-20
Balasore	59.7	15	0.2	-99	164.5	155
Bargarh	73.5	162	0	-100	30.7	-47
Bhadrak	98.1	125	0	-100	92.3	44
Bolangir	41.7	66	1.8	-97	22.2	-70
Boudh	55.8	99	0	-100	21.5	-66
Cuttack	35.1	13	0.4	-99	72.9	6
Deogarh	48.8	55	0	-100	84	-5
Dhenkanal	45	28	0	-100	61.8	-17
Gajapati	61.3	11	5.6	-90	27.7	-38
Ganjam	63.8	113	0.5	-99	11.7	-72
Jagatsingpur	47.5	16	0	-100	129.3	76
Jajpur	61.3	30	0.1	-99	91	32
Jharsuguda	121.4	225	3.1	-95	21.8	-74
Kalahandi	31.9	8	8.9	-84	37.3	-61
Kandhamal	60.4	116	1.5	-97	17.5	-72
Kendrapara	53.7	41	0	-100	143.4	169
Keonjhar	63.8	45	9.2	-86	92.7	39
Khurda	21.9	-18	7.4	-86	48.8	-20
Koraput	20.9	-30	21.6	-58	22.7	-68
Malkangiri	61.1	111	1	-98	49	-46
Mayurbhanj	56.5	2	0.6	-99	108.4	30
Nawapara	36	83	2.1	-96	30.1	-56
Nawarangpur	22.5	-44	17.7	-72	12.1	-88
Nayagarh	23.3	-37	0.2	-99	13.2	-80
Puri	51.3	118	0.2	-99	88.3	68
Rayagada	29.7	-22	23.3	-56	42.2	-4
Sambalpur	118.1	275	1.7	-97	17.6	-80
Sonepur	71	201	0	-100	9.3	-81
Sundargarh	61	81	2.6	-96	55.6	-22
<b>West Bengal, Andaman &amp; Nicobar Islands</b>						
<b>A &amp; N ISLAND</b>						
Nicobar	98.6	60	108.3	71	60.1	-19
North & Middle Andaman	99.7	-22	190.2	71	55.9	-47
South Andaman	165.5	53	213.9	132	56.6	-49
<b>GWB</b>						
Bankura	46.9	12	5.7	-88	78.8	23
Birbhum	32.6	-22	16.5	-67	32.5	-55


Burdwan	35.5	-5	2.7	-94	40	-36
East Midnapore	33.9	-32	0	-100	133	110
Hooghly	41.8	-22	0	-100	19.9	-77
Howrah	31.8	-18	0.2	-99	46	-31
Kolkata	122.1	99	1.5	-98	235.9	217
Murshidabad	4.3	-93	31.9	-25	17.4	-73
Nadia	25.8	-41	0.9	-98	31.5	-52
24 Pargana (N)	73.1	21	1.7	-97	112.6	60
Purulia	48.6	19	10.1	-79	92.2	30
24 Pargana (S)	128.7	72	1	-99	133.1	70
West Midnapore	38	-16	2.7	-95	73.2	7
<b>SHWB &amp; Sikkim</b>						
Cooch Behar	30.1	-75	142.2	-33	131.8	-10
Darjeeling	90.1	-25	100	-23	99.7	-34
East Sikkim	73.2	-23	199.3	61	137.9	2
Jalpaiguri	61.6	-52	222.4	21	283.9	69
Malda	13.4	-67	12.6	-78	24.1	-63
North Dinajpur	41.5	-21	42.3	-38	22.3	-82
North Sikkim	102.2	-8	230.2	82	159.5	33
South Dinajpur	35.3	-42	18.1	-79	3.6	-95
South Sikkim	36.2	-62	116.2	-6	178.2	31
West Sikkim	56.5	-49	52.3	-59	160.3	34
<b>Karnataka</b>						
<b>Coastal Karnataka</b>						
Dakshina Kannada	373.7	91	297.6	17	320.4	16
Udupi	532.2	130	263.9	-7	324.1	8
Uttara Kannada	324.7	120	165.5	-18	163.2	-21
<b>N I Karnataka</b>						
Bagalkote	27.9	89	3.8	-81	11	-36
Belagavi	74.7	274	12	-59	34.6	-1
Bidar	87	203	0	-100	29.1	-25
Dharwad	38.4	94	11.2	-58	15.1	-44
Gadag	37.3	106	6.9	-60	2.2	87
Haveri	44.7	143	10.8	-58	15.6	45
Kalaburgi	79	282	2.8	-91	29.3	3
Koppal	36.9	114	37.6	127	6.9	-55
Raichur	23.5	35	8.5	-55	1	-95
Vijayapura	33.7	52	0	-100	7.5	-62
Yadgir	16.8	-26	2.3	-92	7	-82
<b>S I Karnataka</b>						
Ballari	12.5	-7	1.3	-93	0.3	-98


Bangalore Rural	5.3	-73	8	-41	2.7	-78
Bangalore Urban	8.2	-58	17	12	6.6	-40
Chamarajanagar	12.8	0	5.5	-61	1.6	-85
Chikaballapur	5.3	-68	2.9	-78	5.1	-55
Chikkamagaluru	284.6	332	62.6	-34	67.5	-43
Chitradurga	13.3	26	0.1	-99	5.7	-36
Davangere	32.6	105	1.5	-91	7.2	57
Hassan	138.3	559	20.9	-35	12.4	-61
Kodagu	492	415	212.6	54	115.3	-26
Kolar	6.3	-63	3.7	-72	3.3	-96
Mandya	11.6	15	9.4	-13	8	-69
Mysuru	53.1	252	14.3	-21	10.4	-37
Ramanagara	13.1	-27	20.8	42	13.6	13
Shivamogga	185.2	200	51.8	-39	68.1	-34
Tumakuru	10.3	-26	3	-77	2.6	-73
<b>Kerala</b>						
Alappuzha	92.8	-44	143.7	13	142.8	13
Kannur	332.1	88	255.5	18	174.6	-20
Ernakulam	272.6	59	214.6	31	189.2	16
Idukki	466.1	217	134.9	-11	120.7	-32
Kasaragod	308.3	41	182.3	-28	260.1	-1
Kollam	139.4	11	105.7	14	76.8	-30
Kottayam	249.9	48	199.7	39	183.9	18
Kozhikode	355.7	72	311.2	42	210.6	-1
Malappuram	288.6	96	301.3	82	115.5	-28
Palakkad	295.3	202	196.2	68	84.9	-31
Pathanamthitta	179	19	179.7	44	104.5	-20
Thiruvananthapuram	110.5	6	71.4	10	46	-28
Thrissur	191.9	12	196.3	26	95.9	-47
Wayanad	397.6	188	236.7	46	71.1	-64
<b>Tamil Nadu</b>						
Ariyalur	27.6	84	2.5	-80	0	-100
Chennai	23.4	88	12.6	-41	3.3	-81
Coimbatore	75.6	1275	30.9	312	15.7	96
Cuddalore	11	-25	25.6	126	3.1	-66
Dharmapuri	3.1	-76	0	-100	1.4	-83
Dindigul	5.9	-39	6.5	-23	0.7	-92
Erode	5.3	-27	6.5	18	0.3	-93
Kanchipuram	24	48	7.2	-61	4.5	-77
Kanyakumari	78	52	29.1	-18	27.4	-31
Karaikal	0	-100	4.4	-37	0.1	-98





Karur	0	-100	7.2	67	0	-100
Krishnagiri	3.3	-76	2.8	-75	7.9	4
Madurai	1.7	-86	8.5	-31	0.3	-97
Nagapattinam	0.8	-93	27.8	219	0	-99
Namakkal	5.3	-53	15.7	53	3.4	-56
Nilgiris	117.5	294	44.9	8	16	-67
Perambalur	4.3	-65	5.3	-18	2	-60
Puducherry	32.8	147	3.3	-70	0.8	-92
Pudukottai	16.7	35	13	18	12.3	48
Ramanathapuram	3.6	-26	3.9	-6	0.3	-91
Salem	7.4	-53	16	6	9.7	-27
Sivaganga	13.1	36	13.1	28	0	-100
Thanjavur	7.2	-31	13.4	34	1.5	-79
Theni	60.5	1412	14.8	269	9.5	107
Tirunelveli	59.1	549	15.2	108	3	-70
Tirupur	1.3	-73	2.1	-59	1.9	-48
Tiruvallur	11.5	-13	10.7	-46	6.4	-68
Tiruvannamalai	14.1	-14	8.5	-41	0	-100
Tiruvarur	6.8	-25	10.9	19	1.5	-77
Toothukudi	0.7	-49	0.2	-86	0	-100
Trichy	0.4	-95	7.2	4	0	-100
Vellore	18.2	20	11.6	-24	0.7	-95
Villupuram	7.4	-34	5.5	-53	2.8	-75
Virudhunagar	0.3	-92	4.5	-28	0	-100
<b>Andhra Pradesh</b>						
<b>Coastal Andhra Pradesh</b>						
East Godavari	66.4	288	0	-100	12.6	-98
Guntur	48.1	192	8.1	-62	9.5	-60
Krishna	76.3	297	2.1	-93	13.9	-62
Nellore	9.7	11	7	-51	9.7	-39
Prakasam	9.7	-26	2	-86	5.3	-67
Sirkakulam	42.8	58	9.3	-78	4.9	-88
Visakhapatnam	58.6	166	12.1	-69	41	9
Vizianagram	43.6	69	17.7	-53	26.8	-29
West Godavari	69.5	253	0	-99	15.4	-61
<b>Rayalaseema</b>						
Anantapur	13	6	6.6	-48	1.6	-82
Chittoor	8.6	-50	10.8	-35	6.8	-49
Cuddapah	13.8	-8	0.5	-97	5.1	-67
Kurnool	42.2	136	2.6	-86	1.1	-95
<b>Telangana</b>						


Adilabad	152	441	4.7	-92	48.1	-22
B. Kothagudem	94	305	0.2	-99	33.9	-39
Hyderabad	24.5	38	0.8	-97	51.9	47
J. Bhupalpally	110.9	372	0.4	-99	29.9	-50
Jagtial	93	256	0	-100	71.9	67
Jangaon	68.2	200	0	-100	28.3	-11
Jogulamba Gadwal	51.2	258	8.5	-64	7.9	-54
Kamareddy	94.5	209	2.3	-95	49.2	20
Karimnagar	36.2	61	3.2	-92	35.8	-9
Khammam	47.3	155	0	-100	38.2	-3
Kumaram Bheem	69.3	296	10	-77	53.6	-24
M. Malkajgiri	33.6	117	0	-100	39.7	0
Mahabubabad	111.9	283	0	-100	71.7	46
Mahabubnagar	29.1	80	9.9	-56	34.2	14
Mancherial	173.6	711	3.1	-94	43.1	-19
Medak	41.7	66	0	-100	89.7	82
Nagarkurnool	31.6	100	0.3	-98	9.1	-60
Nalgonda	35.7	116	4.9	-78	48.5	73
Nirmal	154.7	451	0.5	-99	50.9	-7
Nizamabad	140.8	425	5	-89	63.2	28
Peddapalle	93.1	246	11.8	-78	45	-19
Ranjanna Sircilla	31.3	18	0	-100	17.9	-53
Rangareddy	37.1	129	2.2	-92	32.8	21
Sangareddy	59	162	0	-100	33	-27
Siddipet	76.9	339	0	-100	36.5	28
Suryapet	46	158	3.6	-87	78.6	107
Vikarabad	22.8	6	1.9	-94	29.4	-21
Wanaparthy	59.8	252	21.4	18	7.8	-69
Warangal_Rural	67	186	0.6	-99	30.6	-36
Warangal_Urban	72.2	265	0	-100	41.4	4
Y. Bhuvangiri	88.3	277	0	-100	29.6	6

 **L. Excess(+60% or more)**

 **Excess (+20% to +59%)**

 **Normal (+19% to -19%)**

 **Deficient (-20% to -59%)**

 **L. Deficient (-60% to -99%)**

 **No Rain**

 **No Data**