

## Week by Week Rainfall Distribution from 13.09.17 to 27.09.17

Sub-Divisions	13.09.17		20.09.17		27.09.2017	
	Actual (mm)	% dep.	Actual (mm)	% dep.	Actual (mm)	% dep.
<b>Arunachal Pradesh</b>						
Anjaw	**	**	**	**	**	**
Changlang	99.4	15	1.2	-99	18.9	-72
Dibang Valley	24.0	-70	32.6	-55	21	-57
East Kameng	33.3	-55	33.8	-46	28	-55
East Siang	190.2	37	4.0	-98	143.6	20
Kurung Kumey	**	**	**	**	**	**
Lohit	57.7	-25	1.0	-99	68	1
Lower Dibang Valley	61.5	-22	2.2	-97	37.5	-24
Lower Subansari	**	**	**	**	**	**
Papumpare	95.5	-2	44.8	-52	55.1	-58
Tawang	60.0	-49	55.0	-62	18	-82
Tirap	173.0	49	0.0	-100	65	-16
Upper Siang	78.6	-53	2.4	-99	144.4	-17
Upper Subansari	49.2	111	15.4	-67	22	-59
West Kameng	6.4	-95	29.0	-80	6.4	-94
West Siang	118.6	93	16.5	-82	44.4	-29
<b>Assam&amp;Meghalaya</b>						
<b>Assam</b>						
Baksa	124.5	19	48.8	-69	53.5	-41
Barpeta	177.2	69	98.7	-37	93.6	4
Bongaigaon	279.8	192	86.2	-17	89.4	8
Cachar	45.7	-54	40.1	-47	19.9	-71
Chirang	298.0	211	112.2	8	78.0	-6
Darrang	**	**	**	**	**	**
Dhemaji	145.0	41	1.0	-99	92.0	-3
Dhubri	127.9	65	26.2	-75	86.1	21
Dibrugarh	104.8	13	16.0	-81	59.8	-2
Goalpara	58.0	12	79.3	-10	19.5	-71
Golaghat	52.9	-4	20.6	-62	31.5	-27
Hailakandi	42.8	-56	27.4	-53	20.0	-71
Jorhat	57.7	-25	11.5	-80	82.1	47
Kamrup(Rural)	32.7	-28	92.1	102	20.0	-50
Kamrup(Metro)	32.2	-29	42.3	-8	3.8	-91
Karbi Anglong	94.4	72	14.7	-64	19.8	-51
Karimganj	116.4	10	129.2	7	24.6	-67
Kokrajhar	199.4	88	103.5	-12	87.3	-17

Lakhimpur	80.4	-22	19.8	-82	124.1	31
Morigaon	5.4	-91	43.0	-9	3.8	-93
N.C.Hills	27.1	14	99.0	130	60.2	20
Nagaon	20.2	-66	35.2	-27	57.7	18
Nalbari	135.9	282	46.6	-46	39.2	2
Sonitpur	35.4	-40	23.0	-65	25.6	-36
Sibsagar	117.7	109	12.7	-71	42.6	8
Tinsukia	53.9	-41	30.6	-64	60.6	-2
Udalgiri	156.4	158	16.9	-75	48.1	24
<b>Meghalaya</b>						
East Garo Hills	205.8	139	59.0	-33	75.4	25
East Khasi Hills	231.4	29	124.8	-20	99.0	2
Jaintia Hills	**	**	**	**	**	**
Ribhoi	19.2	-71	53.8	-34	22.7	-71
South Garo Hills	**	**	**	**	**	**
West Garo Hills	72.2	-20	83.0	-9	34.2	-41
West Khasi Hills	**	**	**	**	**	**
<b>NMMT</b>						
<b>Mizoram</b>						
Aizwal	41.3	-53	85.8	-17	9.2	-88
Champhai	**	**	**	**	**	**
Kolasib	**	**	**	**	**	**
Lawngtlai	**	**	**	**	**	**
Lunglei	78.2	-14	69.1	-27	63.4	-44
Mamit	**	**	**	**	**	**
Saiha	*	**	**	**	**	**
Serchhip	184.5	132	30.4	-63	34.8	-58
<b>Manipur</b>						
Bishnupur	**	**	**	**	**	**
Chandel	**	**	**	**	**	**
Churachandpur	**	**	**	**	**	**
Imphal east	58.5	42	123.6	143	52.1	33
Imphal west	187.7	519	51.7	34	22.6	-41
Senapati	33.0	-30	117.0	113	61.0	17
Tamenglong	**	**	**	**	**	**
Thoubal	98.0	376	142.0	393	4.0	-81
Ukhrul	**	**	**	**	**	**
<b>Nagaland</b>						
Dimapur	24.0	-15	14.3	-74	39.9	109
Kephire	2.0	-96	2.0	-97	2.0	-96
Kohima	62.2	-13	98.2	86	37.4	-26

Longleng	**	**	**	**	**	**
Mokokchung	**	**	**	**	**	**
Mon	**	**	**	**	**	**
Paren	**	**	**	**	**	**
Phek	32.0	-55	88.0	66	12.0	-76
Tuensang	**	**	**	**	**	**
Wokha	10.0	-89	5.0	-94	8.0	-78
Zunheboto	**	**	**	**	**	**
<b>Tripura</b>						
Dhalai	96.1	58	29.3	-56	3.3	-94
NorthTripura	92.8	18	65.5	8	12.3	-79
SouthTripura	102.8	73	93.2	74	19.6	-71
West Tripura	150.7	159	48.8	-15	17.1	-68
<b>Himachal Pradesh</b>						
Bilaspur	21.1	-56	0.0	-100	65.0	75
Chamba	8.6	-85	0.9	-97	39.0	-23
Hamirpur	15.4	-55	0.0	-100	39.6	6
Kangra	33.0	-47	3.9	-91	31.5	-25
Kinnaur	7.2	-55	23.5	79	22.8	2
Kullu	11.6	-52	2.6	-82	68.6	183
Lahaul and Spiti	4.1	-82	0.0	-100	14.4	-53
Mandi	32.1	-28	3.3	-88	60.8	94
Shimla	26.9	-17	4.5	-77	55.9	105
Sirmaur	29.1	-55	0.7	-98	147.3	290
Solan	17.6	-64	0.2	-99	68.3	59
Una	8.8	-77	0.0	-100	34.8	-19
<b>Punjab</b>						
Amritsar	0.0	-100	0.0	-100	0.0	-100
Barnala	0.0	-100	0.0	-100	0.0	-100
Bhatinda	4.5	-77	0.0	-100	0.0	-100
Faridkot	15.0	-34	0.0	-100	0.0	-100
Fatehgarh Saheb	17.8	-35	0.0	-100	16.1	-58
Ferozpur	2.5	-86	0.0	-100	0.0	-100
Gurdaspur	44.5	33	0.0	-100	7.8	-74
Hoshiarpur	0.2	-99	0.0	-100	4.5	-88
Jalandhar	0.9	-97	0.0	-100	0.0	-100
Kapurthala	2.3	-88	0.0	-100	0.0	-100
Ludhiana	5.0	-84	0.0	-100	30.9	0
Mansa	0.0	-100	0.0	-100	0.0	-100
Moga	9.4	-57	0.0	-100	0.0	-100
Muktesar	14.4	-43	0.0	-100	0.0	-100

Nawashahar	29.2	-19	0.0	-100	61.3	30
Patiala	4.1	-85	0.0	-100	40.0	6
Ropar	25.9	-23	0.0	-100	81.2	118
Sangrur	0.0	-100	0.0	-100	0.0	-100
Mohali	3.8	-90	0.0	-100	55.8	91
TarnTaran	0.0	-100	0.0	-100	0.0	-100
<b>Haryana,Chd,Delhi</b>						
<b>Haryana</b>						
Ambala	2.3	-95	0.1	-99	30.3	-30
Bhiwani	0.0	-100	0.0	-100	3.6	-65
Chandigarh	13.2	-71	0.0	-100	97.9	117
Faridabad	31.7	-2	0.0	-100	179.1	912
Fatehabad	2.4	-82	0.0	-100	0.0	-100
Gurgaon	8.0	-74	0.0	-100	30.8	250
Hissar	11.1	-38	0.0	-100	0.7	-95
Jhajar	0.8	-97	0.0	-100	16.1	41
Jind	0.5	-97	0.0	-100	18.3	-29
Katihah	3.3	-84	0.0	-100	24.3	61
Karnal	15.0	-45	0.0	-100	61.8	112
Kurukshetra	4.8	-80	0.0	-100	43.0	71
Mahendragarh	12.5	-42	0.0	-100	0.3	-96
Mewat	33.0	-1	0.0	-100	49.2	351
Palwal	20.2	-29	0.0	-100	87.5	468
Panchkkula	10.6	-81	0.0	-100	45.8	44
Panipat	1.1	-96	0.0	-100	36.6	66
Rewari	9.7	-56	0.0	-100	11.0	7
Rohtak	0.5	-98	0.0	-100	3.1	-74
Sirsa	7.8	-42	0.0	-100	0.0	-100
Sonepat	0.8	-97	0.0	-100	67.3	355
Yamunanagar	1.1	-98	0.0	-100	61.2	155
<b>Delhi</b>						
Central Delhi	0.0	-100	1.0	-95	86.0	473
East Delhi	**	**	**	**	**	**
New Delhi	10.9	-64	0.0	-100	79.9	433
North Delhi	20.2	-33	0.0	-100	55.2	268
North East Delhi	4.0	-87	0.0	-100	3.0	-80
North West Delhi	9.7	-68	0.0	-100	61.0	307
South Delhi	26.5	-13	0.0	-100	43.6	191
South West Delhi	9.9	-67	0.0	-100	63.6	324
West Delhi	20.0	-34	1.0	-95	69.0	360
<b>Jammu &amp; Kashmir</b>						

Anantnag	5.5	-64	0.4	-97	0.2	-98
Badgam	6.7	-66	0.0	-100	0.0	-100
Bandipore	7.0	-56	0.0	-100	0.0	-100
Baramula	45.5	188	6.2	-43	2.3	-81
Doda	6.8	-71	0.0	-100	2.8	-93
Ganderbal	5.8	-38	2.2	-69	0.0	-100
Jammu	4.7	-90	0.0	-100	2.3	-93
Kargil	0.0	-100	0.0	-100	0.0	-100
Kathua	4.2	-93	0.0	-100	6.2	-81
Kistwar	**	**	**	**	**	**
Kulgam	0.0	-100	0.2	-98	0.0	-100
Kupwara	3.8	-60	0.0	-100	0.0	-100
Ladakh(Leh)	0.5	-81	0.0	-100	0.0	-100
Poonch	**	**	**	**	**	**
Pulwama	1.5	-90	0.0	-100	0.0	-100
Rajouri	26.4	-25	0.0	-100	0.0	-100
Ramban	8.4	-65	2.5	-78	3.1	-92
Reasi	29.6	-42	0.0	-100	2.4	-95
Samba	0.0	-100	111.5	255	0.0	-100
Shopian	8.0	-44	0.0	-100	0.0	-100
Srinagar	13.6	45	0.1	-99	0.0	-100
Udhampur	2.2	-96	0.0	-100	0.0	-100
<b>East Madhya Pradesh</b>						
Anuppur	**	**	52.8	5	37.1	7
Balaghat	23.3	77	88.1	118	43.2	14
Chhatarpur	2.6	-66	24.0	-46	85.6	312
Chindwara	6.8	5	90.1	122	42.1	33
Damoh	0.0	-100	36.0	-31	107.0	440
Dindori	0.0	-100	44.7	33	16.5	-50
Jabalpur	0.0	-100	64.3	53	59.6	119
Katni	**	**	37.8	-9	60.0	143
Mandla	**	**	73.4	53	30.4	-1
Narsingpur	0.0	-100	74.2	33	41.8	29
Panna	0.0	-100	19.6	-57	51.1	121
Rewa	3.9	-60	23.2	-47	30.9	25
Sagar	2.6	-75	46.3	-8	127.0	400
Satna	12.6	152	1.3	-97	36.9	33
Seoni	11.9	34	54.1	11	33.5	4
Shahdol	**	**	38.0	-5	14.0	-45
Sidhi	8.6	21	14.2	-70	12.0	-67
Singrauli	0.0	-100	82.1	96	15.0	-39

Tikamgarh	2.5	-71	15.0	-57	99.0	400
Umariya	0.0	-100	20.5	-59	18.1	-32
<b>West Madhya Pradesh</b>						
Agar	7.7	126	47.2	53	99.3	192
Alirajpur	1.0	-70	42.6	46	8.4	-68
Asoknagar	0.0	-100	32.8	-22	219.5	931
Barwani	35.2	826	35.1	31	18.3	-40
Betul	28.4	147	82.5	67	24.0	-19
Bhind	0.0	-100	12.3	-58	81.0	255
Bhopal	30.0	632	87.3	131	57.7	67
Burhanpur	14.0	130	149.9	338	69.7	199
Datia	0.0	-100	1.0	-98	94.9	283
Dewas	11.8	308	69.7	80	97.7	203
Dhar	21.6	391	51.1	39	38.1	8
Guna	5.7	-24	78.2	138	71.3	198
Gwalior	0.0	-100	0.1	-99	81.6	256
Harda	47.0	1521	49.9	10	40.7	32
Hoshangabad	22.2	93	49.6	-19	50.3	37
Indore	26.4	473	40.8	3	31.4	-23
Jhabua	18.8	470	102.5	263	4.1	-85
Khandwa	17.0	227	58.7	53	108.3	210
Khargone	23.4	484	45.6	54	56.7	75
Mandsaur	16.4	300	58.8	157	1.2	-94
Morena	0.0	-100	15.5	-49	34.5	101
Neemuch	8.0	100	67.4	194	0.0	-100
Raisen	0.2	-97	62.0	18	67.6	160
Rajgarh	1.0	-71	31.7	6	75.1	181
Ratlam	28.7	523	55.8	88	0.0	-100
Sehore	**	**	90.2	141	53.8	57
Shajapur	4.0	18	10.2	-67	138.5	307
Sheopur Kalani	6.0	62	29.5	37	9.6	-20
Shivpuri	9.0	53	9.5	-72	137.0	629
Ujjain	25.5	609	73.3	121	12.1	-63
Vidisha	9.0	115	33.2	-14	118.2	539
<b>Chhattisgarh</b>						
Balod	33.1	-50	72.7	102	159.8	244
Baloda Bazar	15.9	-76	71.4	133	14.4	-61
Balrampur	29.0	-60	24.0	-43	65.0	42
Bastar	24.1	-60	117.3	185	45.6	-2
Bemetara	79.2	-58	131.0	289	12.4	-70
Bijapur	20.8	-68	58.7	40	12.6	-67

Bilaspur	7.4	-89	78.5	101	54.4	60
Dantewara	35.3	-42	33.3	-4	21.0	-36
Dhamtari	58.2	-18	88.8	143	44.6	6
Durg	4.6	-93	87.4	143	10.2	-78
Gariaband	41.3	-42	117.6	204	17.0	-52
Janjgir	27.7	-62	74.6	95	33.2	-26
Jashpurnagar	31.4	-64	62.6	45	46.0	0
Kabirdham	26.0	-40	60.2	73	42.2	0
Kanker	67.4	-5	105.9	129	10.9	-74
Kondagaon	13.2	-82	38.2	-15	1.4	-97
Korba	63.0	-16	87.3	68	53.1	43
Koriya	45.1	-37	47.8	16	28.3	-13
Mahasumund	30.6	-55	92.5	160	18.6	-49
Mungeli	14.0	-79	25.0	-36	7.0	-79
Narayanpur	51.1	-25	86.1	111	1.8	-95
Raigarh	51.3	-38	72.8	93	45.4	14
Raipur	56.8	-21	126.1	256	18.5	-53
Rajnandgaon	12.2	-80	71.5	90	39.8	-7
Sukma	1.2	-98	78.7	89	52.4	33
Surajpur	67.9	10	13.8	-66	47.0	65
Surguja	46.0	-40	46.4	21	40.8	3
<b>East Uttar Pradesh</b>						
Allahabad	5.3	-92	21.2	-53	19.8	-13
Ambedkar Nagar	0.0	-100	2.0	-94	73.3	163
Azamgarh	0.0	-100	2.5	-96	9.8	-68
Bahraich	1.0	-99	3.2	-91	73.2	119
Ballia	3.2	-94	7.8	-82	20.5	-33
Balrampur	0.0	-100	0.0	-100	28.4	-34
Banda	17.4	-66	3.4	-91	29.9	56
Barabanki	0.1	-99	0.6	-99	109.5	293
Basti	4.7	-91	25.1	-53	96.4	230
Chandauli	0.0	-100	0.0	-100	7.2	-75
Deoria	0.0	-100	5.5	-91	16.0	-53
Faizabad	0.0	-100	10.7	-78	57.5	127
Farrukhabad	0.0	-100	1.6	-95	97.3	654
Fatehpur	0.0	-100	1.1	-98	45.8	135
Gazipur	0.0	-100	6.7	-88	12.9	-61
Gonda	0.0	-100	2.2	-96	50.1	38
Gorakhpur	16.4	-77	3.4	-96	59.7	79
Hardoi	0.3	-99	0.3	-99	54.1	186
Jaunpur	3.2	-96	24.4	-59	25.3	-17

Kannauj	3.2	-94	0.0	-100	73.3	385
Kanpur City	6.4	-86	0.8	-98	33.1	88
Kanpur Dehat	2.6	-96	0.8	-97	22.9	0
Kaushambi	0.0	-100	8.9	-76	69.8	140
Kheri	1.0	-98	1.1	-97	113.5	267
Kushi nagar	4.5	-92	0.5	-99	19.8	-54
Lucknow	0.0	-100	1.9	-96	46.6	118
Maharajganj	5.5	-91	0.0	-100	54.8	44
Mau	0.0	-100	0.0	-100	3.5	-89
Mirzapur	0.0	-100	3.4	-95	10.1	-65
Pratapgarh	0.0	-100	22.3	-56	50.8	117
RaiBareilly	0.2	-99	0.8	-98	44.8	96
Sahuji Maharajnagar	0.0	-100	0.0	-100	108.0	309
Sant Kabirnnagar	0.0	-100	0.0	-100	95.0	267
Sant Ravidas Nagar	0.0	-100	2.0	-91	51.0	78
Shrawasti	0.0	-100	7.7	-79	41.2	23
Sidharthnagar	0.2	-99	0.6	-99	142.5	432
Sitapur	0.6	-99	0.0	-100	78.1	174
Sonbhadra	3.1	-96	6.5	-83	9.1	-71
Sultanpur	0.0	-100	1.0	-98	70.6	159
Unnao	2.8	-95	6.3	-85	46.5	91
Varanasi	0.2	-99	30.8	-47	34.7	-4
<b>West Uttar Pradesh</b>						
Agra	2.5	-93	0.7	-98	66.6	292
Aligarh	0.0	-100	0.0	-100	135.8	586
Auraiya	0.0	-100	4.5	-87	36.7	107
Badaun	0.0	-100	0.8	-98	86.5	278
Baghpat	14.4	-35	0.0	-100	80.7	369
Bareilly	5.2	-90	52.2	47	94.8	224
Bijnor	8.3	-81	0.0	-100	171.9	647
Bulandsahar	6.5	-82	0.0	-100	120.7	443
Etah	1.0	-97	0.0	-100	76.9	445
Etawah	0.0	-100	0.0	-100	27.0	74
Firozabad	5.0	-88	0.0	-100	128.7	603
GBNagar	55.0	99	0.0	-100	59.1	95
Ghaziabad	7.5	-74	0.0	-100	57.9	140
Hamirpur	2.3	-96	25.0	-42	21.5	55
Jalaun	0.4	-99	14.4	-65	14.9	-15
Jhansi	5.8	-89	18.3	-56	35.0	55
Jotiba Phule Nagar	20.5	-40	0.0	-100	103.0	317
Kanshiramnagar	0.0	-100	0.0	-100	60.0	287



Lalitpur	19.0	-62	31.5	-32	120.5	653
Mahamaya Nagar	0.0	-100	0.0	-100	44.0	127
Mahoba	0.0	-100	0.0	-100	31.8	96
Mainpuri	18.0	-61	0.7	-98	104.8	603
Mathura	5.2	-82	0.0	-100	31.3	126
Meerut	53.0	47	0.0	-100	61.0	170
Moradabad	0.0	-100	0.0	-100	120.3	354
Muzzaffarnagar	20.0	-44	0.0	-100	91.9	281
Pilibhit	1.3	-98	3.1	-93	72.4	78
Rampur	0.0	-100	2.1	-95	65.0	104
Saharanpur	32.0	-12	0.0	-100	76.0	298
Shahjahanpur	0.0	-100	0.0	-100	125.7	442
<b>Uttarakhand</b>						
Almora	1.5	-96	13.3	-65	129.6	297
Bageshwar	0.0	-100	9.9	-74	83.3	156
Chamoli	20.7	-53	13.7	-48	101.7	384
Champawat	0.0	-100	30.5	-30	77.5	76
Dehradun	16.9	-81	7.1	-88	98.5	166
Garhwal Pauri	2.7	-95	0.3	-99	102.3	295
Garhwal Tehri	2.0	-96	0.7	-98	113.6	436
Haridwar	9.5	-76	1.7	-95	194.9	851
Nainital	0.8	-99	17.0	-75	210.1	334
Pithorgarh	6.8	-92	19.9	-67	48.3	-1
Rudraprayag	8.8	-89	24.1	-49	149.6	452
Udham Sing Nagar	8.2	-86	32.2	-36	82.5	122
Uttarkashi	28.7	-54	4.5	-92	54.2	69
<b>Bihar</b>						
Araria	61.8	-10	34.5	-51	43.6	-16
Arwal	27.1	-57	7.1	-87	18	-36
Aurangabad	5.1	-92	23.5	-50	20.2	-25
Banka	2.5	-95	68.4	54	110.8	111
Begusarai	11.5	-78	25.3	-48	40.7	-13
Bhabua	0.0	-100	0.3	-99	21.6	-46
Bhagalpur	23.8	-57	44.4	-4	45.3	-19
Bhojpur	61.2	-5	7.0	-89	8.4	-72
Buxar	3.0	-96	0.0	-100	9	-57
Darbhanga	8.5	-83	6.1	-83	36.5	-20
East Champaran	19.2	-65	20.9	-59	24.8	-35
Gaya	0.0	-100	43.5	7	15	-55
Gopalganj	15.0	-78	32.1	-56	60.3	100
Jahanabad	9.8	-83	24.7	-63	30.9	-7

Jamui	2.9	-95	22.7	-48	19.1	-69
Kathihar	40.2	-49	26.2	-53	73.3	26
Khagadia	5.1	-92	28.2	-56	32.8	-53
Kishanganj	97.4	17	37.5	-55	43.6	-35
Lakhisarai	26.2	-55	34.2	-29	27.7	-54
Madhepura	22.3	-68	28.1	-47	20.9	-59
Madhubani	39.7	-26	11.8	-67	22.3	-39
Monghyar	45.0	-23	45.5	-6	32	-46
Muzaffarpur	19.3	-65	12.1	-78	22	-48
Nalanda	4.6	-92	9.5	-82	21.1	-47
Nawada	0.0	-100	44.9	9	6.2	-83
Patna	22.6	-65	16.2	-72	15.3	-63
Purnea	33.3	-58	49.3	-29	29.6	-49
Rohtas	3.5	-94	6.5	-86	11.4	-57
Saharsha	1.0	-99	22.2	-72	34	-30
Samstipur	13.4	-78	27.0	-55	39.2	-30
Saran	6.4	-90	2.3	-96	35.1	-19
Sheikpura	14.8	-73	8.6	-79	5	-88
Sheohar	8.2	-81	27.8	-42	5.4	-82
Sitamarhi	6.8	-85	29.2	-39	20.1	-34
Siwan	31.6	-55	0.5	-99	26	-35
Supaul	26.3	-50	7.6	-86	7.1	-84
Vaishali	17.6	-72	7.7	-85	12.3	-72
West Champaran	58.0	2	44.9	-48	122.2	190
<b>Jharkhand</b>						
Bokaro	9.2	-85	23.2	-52	39.2	-10
Chatra	0	-100	7	-88	7.5	-84
Deoghar	22.7	-59	38.6	-22	28.6	-62
Dhanbad	9	-87	34.6	-32	18.7	-73
Dumka	58.5	-17	128.3	194	41.6	-42
East Singbhum	74.9	22	85.3	129	66.4	25
Garhwa	24.2	-62	0.6	-99	25.6	-13
Giridih	15.5	-76	41.1	-3	27.2	-54
Godda	40.9	-35	70.1	48	29.2	-46
Gumla	29.5	-61	62.4	22	25.1	-48
Hazaribagh	1.6	-98	47.9	7	27.8	-28
Jamtara	35.4	-59	68.5	20	15.7	-79
Khunti	48	-39	22.2	-62	8.6	-80
Koderrna	3.3	-93	52.8	26	25.3	-50
Latehar	0	-100	17	-51	8.4	-79
Lohardagga	29.4	-53	53.2	8	17.8	-57

Pakur	63.2	-23	107.2	35	28.2	-68
Palamau	7.8	-89	8.3	-83	9.9	-75
Ramgarh	8.4	-88	27.6	-42	44.6	4
Ranchi	28.2	-60	37.7	-15	4.1	-91
Sahebganj	5.2	-94	66.4	-15	76.2	-1
Saraikela	14.2	-80	30.2	-38	14.1	-73
Simdega	48.3	-48	66.9	30	8.7	-82
West Singhbhum	3.7	-94	48.4	37	6	-87
<b>East Rajasthan</b>						
Ajmer	23.8	6	4.6	-21	0	-100
Alwar	14.8	-55	0	-100	5.6	-57
Banswara	33	-35	57.5	170	0	-100
Baran	44	38	18.4	-3	33.8	111
Bharatpur	6.2	-80	1.3	-93	13.2	31
Bhilwara	16.8	-46	23.9	175	0	-100
Bundi	18.3	-38	6.8	-38	0.2	-99
Chittorgarh	16.1	55	30.9	140	0	-100
Dausa	20.2	-36	7.6	-46	0	-100
Dholpur	5.7	-85	0.7	-97	15.8	19
Dungarpur	26.3	-36	35.1	151	0	-100
Jaipur	13.9	-39	7.3	-29	0	-100
Jhalawar	37.8	6	30.3	38	23.1	5
Jhunjhunu	3.4	-80	7.3	-23	0	-100
Karauli	11.5	-65	12.3	-30	0	-100
Kota	24.9	-34	9.1	-35	0.9	-95
Pratapgarh	15.2	-68	33.6	45	0.4	-98
Rajsamand	22.1	-21	35.9	274	0	-100
Sawai Madhopur	4.8	-84	25.9	72	0	-100
Sikar	6.9	-61	3.3	-55	0	-100
Sirohi	9.5	-85	15.2	15	1	-93
Tonk	7.8	-69	5.5	-46	1	-90
Udaipur	14.7	-54	33.9	123	0	-100
<b>West Rajasthan</b>						
Barmer	0	-100	6.8	78	0	-100
Bikaner	11.2	-5	2.6	-55	0	-100
Churu	3.8	-72	2.8	-63	0	-100
Hanumangarh	5	-47	0	-100	0	-100
Jaisalmer	0.1	-98	0.3	-85	0	-100
Jalore	0	-100	8	111	0	-100
Jodhpur	7.3	-59	8.7	190	0	-100
Nagaur	25.9	74	4.3	-32	0	-100

Pali	1.7	-94	7.4	10	0	-100
Sri Ganganagar	2.5	-73	3.2	-29	0	-100
<b>Gujarat Region</b>						
Ahmedabad	1.5	-97	23.8	37	0	-100
Anand	20.1	-61	15.5	-14	0	-100
Aravalli	15.7	-70	11	-46	0	-100
Banaskantha	0	-100	9	-37	0	-100
Broach	4	-90	40.5	81	2.9	-91
Chhota Udepur	13.8	-79	67.8	72	6.3	-78
DNH	20.3	-71	213.9	573	40.3	-63
Dahod	16.1	-68	33.1	8	0	-100
Daman	1	-99	104.1	227	9.2	-92
Dangs	47.7	-45	74.8	47	18.7	-73
Gandhinagar	0	-100	53.6	336	0	-100
Kheda	5.7	-89	27.2	33	0	-100
Mahisagar	13.4	-75	27.3	10	0	-100
Mehsana	0.6	-99	5	-74	0	-100
Narmada	8	-84	36.3	23	9.8	-69
Navsari	11.2	-86	81.5	123	29.3	-43
Panchmahal	6.7	-88	54.1	75	0	-100
Patan	0	-100	3.5	-72	0	-100
Sabarkantha	3.6	-93	7.4	-53	2	-89
Surat	17.1	-69	71.8	158	19.1	-55
Tapi	15	-76	42.2	42	39.6	-13
Vadodara	6.6	-87	21	-23	0	-100
Valsad	20.1	-76	505.6	1480	20.8	-75
<b>S K &amp; Diu region</b>						
Amreli	21	10	29.3	61	0	-100
Bhavnagar	2.9	-89	43.4	178	0	-100
Botad	9.8	-57	24.8	32	0	-100
Devbhoomi Dwarka	0	-100	4.2	-25	0	-100
Diu	0	-100	32.4	260	0	-100
Gir Somnath	8	-69	45.2	163	0	-100
Jamnagar	0	-100	3.3	-75	0	-100
Junagarh	7.6	-69	45	124	0	-100
Kutch	0	-100	22.9	160	0	-100
Morbi	0	-100	6	-41	0	-100
Porbandar	0.5	-98	56.9	594	0	-100
Rajkot	0.4	-98	51.2	143	0	-100
Surendranagar	2.7	-91	9.2	-21	0	-100
<b>Maharashtra</b>						

<b>Konkan &amp; Goa</b>						
Mumbai City	69.8	11	283.8	513	104.8	34
Mumbai Suburban	108.4	58	406	792	63.6	-19
North Goa	31	-53	316.2	441	46.7	-23
Raigad	95.9	7	256.6	321	140.1	56
Ratnagiri	87.1	11	364.8	531	153.4	99
Sindhudurg	93.8	43	341.5	434	71.6	11
South Goa	42.7	-26	180.7	215	68.1	37
Thane	75.9	5	204.4	298	126.9	81
<b>Madhya Maharashtra</b>						
Ahmednagar	50.8	76	79.5	179	58.5	39
Dhule	26	25	56.1	242	23	-32
Jalgaon	26.6	1	43.8	98	41.6	41
Kolhapur	62.2	78	158.4	360	70.8	58
Nandurbar	40.8	11	30.9	37	24.2	-28
Nasik	39.1	-14	67.6	119	11.2	-75
Pune	76.5	171	90	164	30	-36
Sangli	77.5	206	54.2	65	36.6	-10
Satara	113	365	98.6	217	23.5	-48
Solapur	106	203	38	-9	38.2	-26
<b>Marathwada</b>						
Aurangabad	48.8	77	75.4	166	47.2	12
Beed	104.3	211	27.3	-32	16.9	-61
Hingoli	21.8	-35	24.6	-19	16	-56
Jalna	57.7	114	55.9	95	55.8	57
Latur	80.7	105	50	37	20.7	-41
Nanded	22.5	-39	38.4	9	13.6	-66
Osmanabad	101.7	154	75.4	69	48.5	-4
Parbhani	92.2	167	22.4	-35	11.2	-70
<b>Vidarbha</b>						
Akola	38.6	32	33.1	17	26.7	-12
Amraoti	32.7	-6	40.4	33	33	3
Bhandara	42.2	-26	36	1	28.8	-14
Buldhana	48	91	79.5	197	37.7	41
Chandrapur	46.9	-14	51.9	52	29.3	-25
Gadchiroli	29.3	-48	76.2	127	25.6	-17
Gondia	14.2	-77	48.9	28	23.6	-33
Nagpur	58.3	42	57.6	70	44.8	44
Wardha	34.7	8	79.4	165	50.7	50
Washim	24.5	-27	56	47	16.3	-42
Yeotmal	36	11	40.3	50	11.6	-64

<b>Odisha</b>						
Angul	12.9	-81	62.7	62	13.3	-72
Balasore	34.2	-63	102.7	107	15.3	-81
Bargarh	23.8	-69	38.8	2	14.4	-58
Bhadrak	37.2	-44	54.1	11	6	-88
Bolangir	29.4	-61	75.6	106	2.3	-94
Boudh	16.7	-79	87.3	103	29.7	-39
Cuttack	50.2	-41	112.4	165	18.8	-60
Deogarh	73.9	-10	92	135	10.1	-75
Dhenkanal	38.6	-40	84.8	103	25.6	-48
Gajapati	14.6	-74	42.4	-43	33	-33
Ganjam	15.7	-75	73.1	56	29	-39
Jagatsingpur	24.8	-69	52.1	14	10.5	-79
Jajpur	22.2	-63	38.2	-35	7.7	-88
Jharsuguda	7.5	-91	149.5	240	19.9	-47
Kalahandi	35.8	-59	119.3	185	1.3	-97
Kandhamal	60.6	-22	52.2	21	52.2	8
Kendrapara	36.8	-47	49.3	-6	2.5	-96
Keonjhar	52.8	-10	66.3	44	9	-83
Khurda	35.1	-58	91.3	80	21.6	-61
Koraput	41	-49	66.1	14	60.3	22
Malkangiri	75	2	105	145	147	296
Mayurbhanj	37.6	-50	83.4	65	9.1	-86
Nawapara	20.2	-66	142.3	331	0.7	-98
Nawarangpur	48.8	-29	94.7	107	5	-88
Nayagarh	28.6	-55	79.5	60	35.5	-41
Puri	16.7	-81	51.1	5	17.2	-65
Rayagada	54.8	-10	92.8	92	15.4	-60
Sambalpur	22.7	-72	89.6	129	20	-50
Sonepur	14.4	-85	55.8	56	11.3	-75
Sundargarh	31.9	-56	81.9	116	17.5	-52
<b>West Bengal &amp; Andaman Nicobar Islands</b>						
<b>A &amp; N ISLAND</b>						
Nicobar	25.7	-65	74.4	-13	178.1	94
North & Middle Andaman	10.1	-91	121	14	84.8	-11
South Andaman	4.5	-95	164.2	48	188.5	65
<b>GWB</b>						
Bankura	12.3	-81	94.8	127	23.2	-63
Birbhum	27.5	-56	63.2	8	21.8	-72
Burdwan	20.9	-71	70.1	40	7.6	-88


East Midnapore	18	-81	111.9	124	8.9	-91
Hooghly	13.9	-76	75.2	63	7.9	-85
Howrah	3.4	-95	33.3	-32	16.7	-79
Kolkata	6.4	-91	51.6	-5	0.4	-99
Murshidabad	9.4	-86	47.2	-10	13.6	-80
Nadia	20.2	-58	54.8	32	18.6	-69
24 Pargana (N)	45	-40	25	-56	15.3	-77
Purulia	38.8	-43	93.7	95	26.9	-56
24 Pargana (S)	23.7	-72	75.9	41	3.9	-96
West Midnapore	25.3	-63	78.7	61	5.2	-92
<b>SHWB &amp; Sikkim</b>						
Cooch Behar	106.1	-7	47.8	-60	58.9	-34
Darjeeling	148.5	8	104.9	-7	153.6	58
East Sikkim	10.4	-89	67.7	-4	174.9	127
Jalpaiguri	161.4	31	68.5	-47	139.7	56
Malda	42.5	-41	32.9	-42	52.2	-21
North Dinajpur	22.3	-76	6.6	-92	33.3	-68
North Sikkim	21.6	-79	76.1	-8	153.4	99
South Dinajpur	6.1	-91	6.7	-91	51	-13
South Sikkim	42	-55	106.6	51	228.5	197
West Sikkim	152.9	52	104.2	26	100.4	30
<b>Karnataka</b>						
<b>Coastal Karnataka</b>						
Dakshina Kannada	50.8	-29	212.5	271	22.8	-67
Udupi	50.5	-48	117.4	61	59.4	-34
Uttara Kannada	36.9	-35	128.4	136	65.1	20
<b>N I Karnataka</b>						
Bagalkote	68.6	221	55.2	39	46.4	4
Belagavi	76.3	412	68	125	49.5	34
Bidar	60.1	51	59.6	57	11.6	-74
Dharwad	79.2	425	48.9	19	35.8	0
Gadag	34.2	69	17.3	-55	36.9	-15
Haveri	96.2	902	49.4	24	47.5	51
Kalaburgi	50.7	40	85.2	80	15.8	-68
Koppal	76.8	230	49.7	61	31.1	-20
Raichur	55.9	111	36.2	-24	24.2	-38
Vijayapura	45.4	59	96.7	154	22	-56
Yadgir	32.3	-9	73.8	72	19.7	-60
<b>S I Karnataka</b>						
Ballari	48.8	130	10.4	-80	9.1	-76
Bangalore Rural	75.1	142	22.2	-56	113.3	141


Bangalore Urban	88.5	170	61.2	44	98	94
Chamarajanagar	67.5	25	28.3	-24	70	76
Chikaballapur	73.4	168	58.6	32	33.9	-17
Chikkamagaluru	84.6	213	57.8	47	30.6	-39
Chitradurga	91.1	596	24	-23	47.6	38
Davangere	45.9	230	21.7	43	89.7	144
Hassan	70.2	405	32.6	7	44.6	17
Kodagu	62.6	57	193.9	357	39.2	-21
Kolar	34.2	19	20.9	-53	29.2	-27
Mandya	78.9	274	19.4	-46	106.3	144
Mysuru	31	100	40.8	37	76.4	125
Ramanagara	102.3	227	28.7	-47	80.7	38
Shivamogga	68.9	199	50.6	83	22.6	-38
Tumakuru	94.7	293	38.6	-10	46.2	-1
<b>Kerala</b>						
Alappuzha	60.9	-3	189.3	220	15.3	-80
Kannur	22.1	-51	335.7	793	26	-50
Ernakulam	44.9	-29	248.7	297	32.4	-61
Idukki	71.8	20	253.3	326	31.7	-63
Kasaragod	15.4	-74	237.4	379	36.7	-38
Kollam	30.5	-27	215.9	380	19.8	-71
Kottayam	75.6	33	220.2	292	33.7	-56
Kozhikode	28	-44	337.6	615	36.4	-45
Malappuram	89.7	127	255	489	34.9	-39
Palakkad	58.2	83	202.1	503	19.5	-61
Pathanamthitta	97.8	74	286	460	14.2	-82
Thiruvananthapuram	55.2	75	124.7	302	11.8	-79
Thrissur	38	-33	222.1	295	29.3	-63
Wayanad	37.9	-11	263.9	490	39.9	-22
<b>Tamil Nadu</b>						
Ariyalur	12.6	-64	25.5	-36	112.6	255
Chennai	17.7	-25	23.4	-15	16.8	-44
Coimbatore	63.4	528	60.6	186	6.7	-66
Cuddalore	19.3	-35	12.7	-64	62.9	85
Dharmapuri	21.3	-35	16.8	-68	80.1	90
Dindigul	39.1	45	25.6	-26	20.2	-39
Erode	49.5	154	13.9	-55	40.2	33
Kanchipuram	25.7	-25	13.4	-60	3.7	-90
Kanyakumari	28.6	52	69	211	8.6	-74
Karaikal	49.5	109	10.6	-70	11.5	-54
Karur	10.9	-53	6.7	-76	46	53





Krishnagiri	47.9	74	19.2	-63	70.3	52
Madurai	41.5	29	12.9	-61	39.8	21
Nagapattinam	25.2	-5	11.4	-52	35.7	49
Namakkal	40.8	37	3.6	-90	69.6	99
Nilgiris	97.5	269	92.2	147	24.5	-38
Perambalur	31	23	63.1	46	84.1	192
Puducherry	7.6	-78	6.5	-79	24.6	-8
Pudukottai	16.1	-41	12.8	-56	44.8	51
Ramanathapuram	33	208	10.8	-27	1.7	-92
Salem	38.5	13	20.4	-59	80.8	102
Sivaganga	28.3	6	15.6	-28	20.1	-20
Thanjavur	28.7	5	21.4	-28	52.3	92
Theni	34.5	252	42.6	128	4.8	-81
Tirunelveli	21.9	434	47.7	392	0.8	-94
Tirupur	44.6	278	9.5	-55	7	-69
Tiruvallur	20	-27	19.7	-41	13.2	-61
Tiruvannamalai	34.2	-11	7.6	-85	22.6	-38
Tiruvarur	29.7	9	12.6	-48	33.3	23
Toothukudi	25.6	246	18.3	125	0	-100
Trichy	5.5	-82	17.9	-57	41.7	37
Vellore	42.3	28	18.9	-60	25.5	-35
Villupuram	1.9	-95	7.1	-84	42	23
Virudhunagar	16.2	-11	20.9	-9	2.1	-91
<b>Andhra Pradesh</b>						
<b>Coastal Andhra Pradesh</b>						
East Godavari	27.1	-16	46.9	18	38.4	-21
Guntur	36.3	12	15.4	-51	18.7	-55
Krishna	23.8	-30	13.9	-60	16.3	-65
Nellore	22.1	11	53.3	89	39.3	26
Prakasam	24.2	21	22.0	-19	17.0	-56
Sirkakulam	21.2	-59	43.0	-17	25.2	-44
Visakhapatnam	13.5	-68	32.1	-28	34.0	-23
Vizianagram	24.1	-53	55.4	2	47.3	0
West Godavari	28.5	-26	34.0	-8	26.8	-46
<b>Rayalaseema</b>						
Anantapur	41.8	82	58.2	53	25.9	-29
Chittoor	66.0	142	47.5	25	36.1	6
Cuddapah	37.6	53	80.1	125	25.2	-24
Kurnool	15.1	-46	75.8	127	17.1	-59
<b>Telangana</b>						
Adilabad	28.6	-23	29.4	-18	5.7	-85


Hyderabad	3.3	-91	80.1	108	11.9	-74
Karimnagar	14.3	-59	22.9	-35	3.0	-93
Khammam	15.8	-61	14.7	-56	23.1	-45
Mehabubnagar	16.8	-49	38.6	15	15.3	-62
Medak	7.7	-79	40.2	-11	2.8	-93
Nalgonda	7.6	-77	34.1	6	28.9	-27
Nizamabad	19.1	-56	24.2	-30	20.0	-48
Rangareddy	14.0	-67	45.7	10	9.9	-80
Warangal	16.6	-52	41.7	18	15.8	-52

 **L. Excess(+60% or more)**

 **Excess (+20% to +59%)**

 **Normal (+19% to -19%)**

 **Deficient (-20% to -59%)**

 **L. Deficient (-60% to -99%)**

 **No Rain**     **No Data**