

Week by Week Rainfall Distribution from 15.08.18 to 29.08.18

Sub-Divisions	15.08.18		22.08.18		29.08.18	
	Actual (mm)	% dep.	Actual (mm)	% dep.	Actual (mm)	% dep.
Arunachal Pradesh						
Anjaw	**	**	**	**	**	**
Changlang	22	-76	2	-97	22.2	-56
Dibang Valley	5	-88	0	-100	0	-100
East Kameng	52	-20	14.3	-73	26.1	-59
East Siang	17.3	-88	11.8	-94	39	-73
Kurung Kumey	130	141	0	-100	30	-54
Lohit	39.9	-60	31.1	-71	34.8	-62
Lower Dibang Valley	14.2	-66	89.8	183	54.7	22
Lower Subansari	**	**	**	**	**	**
Papumpare	39.6	-66	40.4	-63	82.2	-31
Tawang	76	-52	79	-43	36	-68
Tirap	114.6	-1	5.6	-95	46.2	-62
Upper Siang	42	-64	6.4	-94	**	**
Upper Subansari	**	**	58.8	25	73.2	62
West Kameng	58.4	-63	80.6	-42	89.5	-20
West Siang	12.3	-74	64.5	-42	103.6	52
Assam & Meghalaya						
Assam						
Baksa	28.7	-81	24.5	-76	63.3	-57
Barpeta	27.8	-81	42.8	-58	40	-73
Bongaigaon	42.2	-66	13.9	-86	19.4	-86
Cachar	76.9	-29	33.9	-68	156.4	63
Chirang	68.8	-45	54.1	-47	105.2	-23
Darrang	1	-98	0	-100	1	-98
Dhemaji	12	-91	0	-100	**	**
Dhubri	4.7	-94	16.5	-84	57	-50
Dibrugarh	33.6	-64	43.8	-58	136.7	65
Goalpara	11.2	-87	60.2	-8	39.1	-60
Golaghat	26	-61	31.5	-45	107.3	67
Hailakandi	124	18	110.4	14	47.1	-34
Jorhat	63	-19	30.6	-63	92.1	25
Kamrup(Rural)	108.8	62	8.6	-85	33.4	-41
Kamrup(Metro)	75.8	13	23.8	-58	129.6	130
Karbi Anglong	20.4	-56	16.4	-66	54.7	14
Karimganj	218.6	96	18.1	-83	130.4	57
Kokrajhar	191.7	-5	44.6	-56	81.9	-55

Lakhimpur	44.2	-67	74.4	-31	120.6	19
Morigaon	18.8	-74	52	-22	8	-87
N.C.Hills	24.6	-49	51.4	13	44.2	-12
Nagaon	42.7	-34	66.6	1	72.7	3
Nalbari	64.8	-15	33.4	-42	40.7	-45
Sonitpur	113.2	24	35	-58	81.8	5
Sibsagar	32.6	-59	11.8	-85	83.6	16
Tinsukia	47.9	-53	40.1	-57	111.3	47
Udalgiri	39.4	-39	34.8	-39	61.2	4
Meghalaya						
East Garo Hills	23.6	-67	82.6	-6	190.2	155
East Khasi Hills	61.8	-71	179.5	-28	280.3	18
Jaintia Hills	**	**	**	**	**	**
Ribhoi	177.9	60	19.8	-79	39.1	-51
South Garo Hills	42	-46	92	0	72	-15
West Garo Hills	0	-100	33.6	-63	55.8	-35
West Khasi Hills	38.9	-72	209.1	73	13	-92
NMMT						
Mizoram						
Aizwal	139.4	32	86.7	-26	135.1	22
Champhai	135.1	57	**	**	56.2	-29
Kolasib	216.6	119	178.9	66	53.9	-44
Lawngtlai	**	**	**	**	**	**
Lunglei	111.8	-4	123	12	273	159
Mamit	**	**	**	**	**	**
Saiha	**	**	**	**	**	**
Serchhip	86.2	-27	**	**	83.2	-10
Manipur						
Bishnupur	**	**	**	**	**	**
Chandel	**	**	**	**	**	**
Churachandpur	**	**	**	**	**	**
Imphal East	48.5	-36	15.2	-75	53.4	-13
Imphal West	81	8	43.7	-16	198.9	318
Senapati	52	-34	12	-83	7	-89
Tamenglong	**	**	**	**	**	**
Thoubal	0	-100	0	-100	3	-92
Ukhrul	**	**	**	**	**	**
Nagaland						
Dimapur	55.8	-33	37.1	-34	119.2	97
Kephire	20	-76	3.5	-96	31	-52
Kohima	116.1	20	24.3	-72	121.5	39

Longleng	62	-27	30	-65	53.9	-17
Mokokchung	52	-44	75.5	25	79	-26
Mon	68.7	83	6	-88	53.6	46
Paren	32.5	-66	40.8	-52	54.7	-37
Phek	39.3	-59	24.3	-71	69.3	-21
Tuensang	43	-49	54	-38	44	-32
Wokha	41.5	-66	58.4	-50	83.5	-19
Zunheboto	47	-45	44	-49	82	26
Tripura						
Dhalai	4.5	-95	67.2	-5	106.1	59
NorthTripura	23.8	-74	93.3	9	71.4	-10
SouthTripura	82.1	-5	104.3	7	52.1	-40
West Tripura	28.3	-60	69.6	-9	17	-77
Himachal Pradesh						
Bilaspur	193.1	150	17	-69	88.7	51
Chamba	93.3	-33	74.9	-9	50.1	-43
Hamirpur	252.8	150	41.9	-46	70.8	-14
Kangra	247.1	41	188.3	51	198	91
Kinnaur	7.8	-63	0.7	-96	0	-100
Kullu	98.1	112	28.5	-16	32.3	3
Lahaul and Spiti	4.2	-88	1	-97	0	-100
Mandi	143.6	56	50.4	-39	57.5	0
Shimla	100.7	113	26.3	-36	14.5	-57
Sirmaur	121.5	-5	48.8	-53	72.9	-22
Solan	251.8	180	16.7	-75	23.9	-58
Una	147.4	85	32.9	-49	57.5	-4
Punjab						
Amritsar	20.4	-65	11.7	-65	0	-100
Barnala	30	9	7	-74	81	295
Bhatinda	17	-31	8.5	-69	0	-100
Faridkot	40.8	81	29.8	6	2.2	-87
Fatehgarh Saheb	26.7	-43	20	-51	13	-47
Ferozpur	4.1	-86	2	-92	0.5	-98
Gurdaspur	174.1	76	80.7	27	51.4	2
Hoshiarpur	38.6	-45	47.3	-2	54.5	39
Jalandhar	24.2	-53	8	-80	29.5	-6
Kapurthala	16.8	-55	2	-93	21.9	-1
Ludhiana	15.3	-68	15	-63	8.3	-73
Mansa	36.8	14	0	-100	5.6	-67
Moga	0	-100	1.6	-96	0	-100
Muktesar	16.8	-9	4.9	-83	1	-94

Nawashahar	52.2	-14	5.4	-88	29.8	-43
Patiala	28.9	-44	66.9	45	32.5	-24
Ropar	106.3	80	5.6	-90	48.1	10
Sangrur	16.7	-54	17.8	-51	3.1	-88
Sas Nagar (Mohali)	87.5	82	3	-94	9	-75
Tarn Taran	14	-54	0	-100	2.5	-89
Haryana, Chd, Delhi						
Haryana						
Ambala	72.1	-18	30.1	-61	103.9	73
Bhiwani	15.7	-52	4.2	-87	12	-60
Chandigarh	106.5	45	58.8	-11	59.1	27
Faridabad	3.8	-93	11.5	-77	25	-54
Fatehabad	5	-74	11.6	-48	0	-100
Gurgaon	16.3	-68	14.5	-62	58.5	48
Hissar	14.6	-46	1.3	-96	0.1	-99
Jhajar	7.2	-80	3.4	-91	31.7	0
Jind	23.3	-19	11	-70	16.8	-48
Katihah	17.7	-48	19	-42	28.7	-8
Karnal	21.8	-61	20.3	-63	37.6	-34
Kurukshetra	13	-74	22.2	-61	46.5	9
Mahendragarh	2.8	-93	4.3	-85	23	-28
Mewat	18.3	-67	10.8	-72	43.1	4
Palwal	4.3	-89	10.5	-73	34.4	-10
Panchkula	113.2	24	20.4	-71	23.6	-63
Panipat	8.6	-83	3	-94	52.3	16
Rewari	11.7	-77	0.8	-98	55	64
Rohtak	5.4	-89	3.8	-89	7.9	-84
Sirsa	20.9	9	17.2	-24	0.6	-97
Sonepat	7.4	-86	14.6	-68	36	-26
Yamunanagar	57.8	-19	46.8	-43	78	18
Delhi						
Central Delhi	11	-83	15	-71	100	106
East Delhi	14.2	-78	12.2	-76	115.2	137
New Delhi	52.9	-17	25.8	-50	43	-11
North Delhi	23.9	-63	16.9	-67	80.6	66
North East Delhi	30.5	-52	2.3	-96	49.5	2
North West Delhi	8	-88	13.5	-74	93	91
South Delhi	7.3	-89	61.5	20	67.1	38
South West Delhi	5.2	-92	15.4	-70	136.5	181
West Delhi	3	-95	37	-28	245	404
Jammu & Kashmir						

Anantnag	21.8	30	5.4	-66	1.9	-87
Badgam	3.5	-63	2.5	-82	0.5	-95
Bandipore	40	96	0	-100	0	-100
Baramula	34.4	69	3.5	-74	1.1	-93
Doda	28.8	26	11	-29	3.6	-79
Ganderbal	14.2	5	1.5	-90	2	-80
Jammu	223.3	133	58.4	-6	101.8	88
Kargil	0.2	-93	1	-77	0	-100
Kathua	241.8	111	39.5	-49	90.4	52
Kistwar	**	**	**	**	**	**
Kulgam	24.6	46	0.5	-97	3.2	-78
Kupwara	25.3	89	3.3	-78	0	-100
Ladakh(Leh)	5	22	1.5	-63	0	-100
Poonch	**	**	0.5	-97	**	**
Pulwama	6.2	-61	**	**	4.9	-60
Rajouri	64.2	-5	6.2	-91	8.2	-82
Ramban	25.6	12	7	-75	9.6	-44
Reasi	293.5	149	120.8	8	55.6	-28
Samba	223.1	132	88	41	78.2	45
Shopian	**	**	**	**	**	**
Srinagar	18.1	34	15.9	8	0.8	-93
Udhampur	192.7	63	36.3	-62	40.5	-48
East Madhya Pradesh						
Anuppur	42.1	-52	87.9	9	49.5	-37
Balaghat	55.1	-49	72.2	-58	145.7	75
Chhatarpur	64.4	-26	23	-71	58.3	-17
Chindwara	1.1	-98	49.5	-5	48.5	-16
Damoh	55.5	-32	35	-60	64	-13
Dindori	80	-11	123.8	28	59.4	-19
Jabalpur	66.8	-30	120.7	51	166.5	89
Katni	99.2	11	122.5	56	52	-33
Mandla	50.2	-55	81.8	-14	110.2	29
Narsingpur	40.4	-52	95.8	3	79	19
Panna	105.4	9	43.2	-47	53.7	-30
Rewa	69.5	-13	62.9	-16	162.6	162
Sagar	71.6	-22	68.8	-19	55.3	-29
Satna	46.5	-48	41.8	-42	15.1	-73
Seoni	20.9	-73	58.4	-13	77	22
Shahdol	101	26	64	-23	40	-37
Sidhi	56.2	-24	60.8	-26	86	29
Singrauli	58.4	1	32.3	-55	87.2	72

Tikamgarh	88	19	19	-79	225	277
Umariya	176.8	93	100.5	-1	103.3	34
West Madhya Pradesh						
Agar	36.5	-42	51.2	-32	14.7	-71
Alirajpur	18.4	-56	191.5	264	7.1	-90
Asoknagar	72.5	10	54.5	-32	98.3	57
Barwani	8.2	-77	194.2	351	11.4	-75
Betul	14.3	-77	114.9	68	11.5	-78
Bhind	16.5	-77	18.3	-65	59.9	25
Bhopal	26.4	-65	198	137	26	-62
Burhanpur	37.7	-23	256.5	362	15.4	-76
Datia	51.3	-25	52.8	-25	62.9	36
Dewas	7.3	-89	126.2	70	20.2	-69
Dhar	8.7	-82	175.8	232	24.7	-55
Guna	47.2	-35	97	14	41.9	-46
Gwalior	10.5	-85	112.3	70	62.4	24
Harda	33.2	-61	252.7	159	31.1	-52
Hoshangabad	96.8	-5	81.8	-24	42.8	-53
Indore	14.3	-74	176.1	222	16.1	-71
Jhabua	1.7	-96	153.1	230	61.3	5
Khandwa	13.3	-80	307.3	451	9.3	-83
Khargone	13.9	-70	249.5	475	8.3	-85
Mandsaur	69.4	23	201.1	207	50.5	5
Morena	21.9	-69	59.4	-14	60.2	25
Neemuch	94	56	142.3	130	39.3	-20
Raisen	49.1	-41	162.5	79	25.2	-69
Rajgarh	31.8	-51	79.8	-1	15.7	-75
Ratlam	41.6	-24	188.7	182	37.5	-40
Sehore	25.8	-67	129.3	44	21.6	-72
Shajapur	9	-86	99	31	40.1	-22
Sheopur Kalani	20.5	-73	68.5	-6	25.5	-43
Shivpuri	56.5	-12	46	-26	125.3	141
Ujjain	23.8	-50	129.2	94	45.4	-25
Vidisha	70.8		145.4	61	53.8	-34
Chhattisgarh						
Balod	100.9	25	114.9	74	194.9	219
Baloda Bazar	115.1	50	72.8	-1	119	122
Balrampur	20	-77	68	-13	40	-40
Bastar	127.6	47	194.3	126	68.5	-11
Bemetara	82.8	9	105.4	44	169.6	188
Bijapur	169.1	33	417.7	343	62.3	-29

Bilaspur	47.2	-49	66.5	-22	74.5	22
Dantewara	109	10	157	107	36.8	-54
Dhamtari	51.6	-32	116.8	43	251.5	344
Durg	26.8	-67	72	9	144.2	136
Gariaband	130.3	71	117	31	186.7	182
Janjgir	26.8	-76	101.6	7	33.3	-55
Jashpurnagar	43.6	-57	37.5	-60	64	-24
Kabirdham	96.9	80	64.9	-13	60.7	-5
Kanker	272.8	209	177.3	102	225.7	202
Kondagaon	108.4	12	223.8	166	70.4	-5
Korba	48.9	-57	59.9	-49	80.7	4
Koriya	57.5	-43	75	-22	72.4	11
Mahasumund	47.3	-42	109.2	36	143.4	128
Mungeli	62.5	-32	68.6	-20	85.1	39
Narayanpur	127.8	13	253	180	77.9	0
Raigarh	31.6	-64	74.4	-10	36	-39
Raipur	154.2	98	97.2	29	268.5	380
Rajnandgaon	61.6	-19	101.7	45	125.2	87
Sukma	124.8	36	287.2	316	30.6	-57
Surajpur	130.2	64	30.2	-63	174.4	143
Surguja	159.6	71	19	-79	64.3	-9
East Uttar Pradesh						
Allahabad	43.2	-41	36.3	-42	88.2	52
Ambedkar Nagar	95	35	37	-42	172	218
Azamgarh	43	-41	38.8	-34	62.6	0
Bahraich	115.1	66	25	-65	112.5	66
Ballia	18.5	-72	33.3	-35	41.4	-28
Balrampur	88.1	1	21.3	-72	63.8	-17
Banda	37.6	-57	53.8	-20	63	4
Barabanki	99.7	38	20.9	-68	112.3	87
Basti	80.6	14	32.3	-48	57.5	-4
Chandauli	17.3	-77	26	-64	85.8	63
Deoria	26.3	-64	113	58	110.5	57
Faizabad	25	-70	12	-82	49.5	-23
Farrukhabad	46.8	-42	4.3	-94	100.5	63
Fatehpur	65.9	-27	11.6	-79	147.3	145
Gazipur	52.9	-35	15.3	-75	101.9	83
Gonda	31.9	-56	32.4	-49	44.7	-21
Gorakhpur	31.7	-58	11.5	-82	80.7	19
Hardoi	51.2	-51	3	-96	64.2	-6
Jaunpur	13	-82	11.5	-80	76.2	23

Kannauj	22	-66	16.4	-70	78.5	25
Kanpur City	55.5	-42	25.1	-62	315.6	368
Kanpur Dehat	54.7	-22	31.4	-51	81.2	54
Kaushambi	27.7	-61	20.5	-67	45.5	-24
Kheri	21.2	-73	6.5	-89	37.7	-33
Kushi nagar	154.5	137	27.4	-61	164.6	137
Lucknow	0.1	-99	1	-99	44	-43
Maharajganj	79.4	17	36.6	-35	95.1	78
Mau	51	-52	5.5	-94	102.5	36
Mirzapur	53.5	-37	32	-55	39.5	-49
Pratapgarh	43.5	-41	50	-15	216.7	279
RaiBareilly	30.3	-58	33.3	-48	142.3	110
Sahuji Maharajnagar	37.9	-44	18.8	-68	49.9	-8
Sant Kabirnagar	19	-73	14	-79	66	3
Sant Ravidas Nagar	57	-23	31	-57	219	315
Shrawasti	129.9	87	26.9	-62	38.2	-44
Sidharthnagar	94.8	14	5.8	-92	79.3	14
Sitapur	56.6	-23	14.5	-76	95.6	44
Sonbhadra	89.8	30	38	-39	80.1	43
Sultanpur	35.3	-44	4.6	-93	102.6	59
Unnao	45.3	-43	6.5	-89	58.3	0
Varanasi	18.7	-70	49.5	-29	102.4	70
West Uttar Pradesh						
Agra	8.4	-88	68.7	15	73.5	28
Aligarh	7.1	-89	19.4	64	51.4	-16
Auraiya	6.6	-91	36.4	-36	60	14
Badaun	49.4	-27	14.9	-73	174.8	136
Baghpat	15.9	-72	68.4	60	124.3	148
Bareilly	119.6	85	13.9	-74	249.1	223
Bijnor	113.1	42	60.7	3	131.2	75
Bulandsahar	23.4	-63	28.8	-50	39.1	-36
Etah	30.3	-55	27.3	-45	113	111
Etawah	36.3	-49	28.8	-57	123.5	139
Firozabad	13.8	-80	54.9	1	66.3	21
GBNagar	0	-100	20	-62	23	-45
Ghaziabad	33.2	-42	12.5	-78	19.1	-70
Hamirpur	55.3	-37	30.6	-52	54.6	-7
Jalaun	6.8	-93	13.7	-76	83.7	53
Jhansi	17.5	-81	30.2	-55	110.4	98
Jotiba Phule Nagar	66	-18	0	-100	110	46
Kanshiramnagar	16	-77	56	5	252.6	257

Lalitpur	68.5	-21	80.5	15	71.5	-6
Mahamaya Nagar	34	-54	33	-33	28	-44
Mahoba	7.4	-91	35	-48	53.2	-4
Mainpuri	96.6	31	2.7	-95	142.6	217
Mathura	11	-81	48.5	-14	44	-14
Meerut	59.1	-23	10.8	-85	50.3	-23
Moradabad	89.1	16	23.9	-65	278.1	291
Muzzaffarnagar	40.7	-41	51.6	-23	44.5	-14
Pilibhit	136.2	92	51.9	-30	60.4	-27
Rampur	56.3	-23	0	-100	120.3	55
Saharanpur	60.3	-2	66	-20	58	3
Shahjahanpur	33.9	-51	20.8	-69	127.1	62
Uttarakhand						
Almora	45.9	-35	31.2	-54	88.6	76
Bageshwar	117.7	68	112.3	65	213.2	325
Chamoli	91.7	0	134.6	87	110.1	106
Champawat	179.5	81	34.5	-64	199	129
Dehradun	147.7	-9	74.4	-51	149.4	15
Garhwal Pauri	60.5	-40	30.4	-69	178.3	107
Garhwal Tehri	51.8	-41	8	-90	96.7	46
Haridwar	218.5	149	35.9	-58	88.1	17
Nainital	136.3	48	19.6	-83	268.7	159
Pithorgarh	133.7	4	103.8	-18	149.8	47
Rudraprayag	104.7	-33	89.4	-46	144.4	22
Udham Sing Nagar	66.6	-20	9.1	-90	83.1	-6
Uttarkashi	95.4	-16	95.5	9	65.5	-14
Bihar						
Araria	58.2	-32	44.1	-45	85.4	4
Arwal	0	-100	0	-100	59.7	21
Aurangabad	29.9	-47	18.1	-70	62.6	10
Banka	41.4	-31	53.8	-12	27.7	-43
Begusarai	12.1	-75	6.5	-86	98.5	52
Bhabua	37.4	-37	21.8	-70	51.9	-22
Bhagalpur	13	-78	41.8	-35	77.8	46
Bhojpur	7.8	-86	14.6	-79	54.3	-15
Buxar	81.6	22	76	48	173.9	173
Darbhanga	50.3	-29	14.8	-76	18.5	-72
East Champaran	43.2	-42	10.3	-83	64	-21
Gaya	59	-4	16.7	-74	35.2	-36
Gopalganj	64.5	-20	22.8	-67	89.6	28
Jahanabad	29.3	-52	18	-72	6.3	-85

Jamui	14.7	-73	21.6	-60	102.1	77
Kathihar	7.2	-87	24.8	-64	74.2	26
Khagadia	1.7	-98	8.9	-84	65.7	2
Kishanganj	70.9	-45	92.3	3	51.7	-52
Lakhisarai	5.1	-91	28.3	-54	53.8	-12
Madhepura	35.1	-51	6.2	-90	43.1	-40
Madhubani	104	18	14.2	-73	33.8	-61
Monghyar	1.2	-98	5.4	-91	109	78
Muzaffarpur	30.1	-55	29.7	-52	62.2	-19
Nalanda	13.5	-78	41.1	-35	69.3	30
Nawada	19.4	-69	59.6	-7	34.9	-38
Patna	34.7	-45	20.6	-66	53.5	-16
Purnea	108.7	34	10.6	-83	82.7	11
Rohtas	15	-75	17.5	-74	77.3	37
Saharsha	32.7	-74	20.1	-62	16.6	-80
Samstipur	36.2	-54	24.9	-65	159.6	197
Saran	10.5	-85	21.1	-71	65.9	-1
Sheikpura	22.2	-49	12.8	-78	37.5	-34
Sheohar	25.8	-67	9.4	-85	61.9	-30
Sitamarhi	97.5	23	9.2	-85	69.5	-22
Siwan	39.6	-42	13.9	-79	67.7	4
Supaul	57.9	-4	33.1	-48	49.3	-32
Vaishali	43.4	-36	23	-67	101.2	56
West Champaran	80	-9	43.6	-37	85.2	-16
Jharkhand						
Bokaro	32.5	-50	36.4	-42	64.5	2
Chatra	39.8	-51	32.2	53	103.7	80
Deoghar	3.5	-95	36.8	-44	59.9	5
Dhanbad	17.9	-76	30.4	-49	71.7	5
Dumka	5.2	-92	60.1	-22	33.1	-44
East Singbhum	24.1	-65	90.3	38	64.9	6
Garhwa	17.4	-77	32.4	-50	58.8	16
Giridih	20.4	-62	24.3	-63	81.6	40
Godda	3.2	-95	29.7	-53	48.7	-17
Gumla	62.5	-25	24.9	-70	39.3	-38
Hazaribagh	53.8	-19	36.7	-40	146.5	134
Jamtara	9.9	-88	28.6	-64	83.5	18
Khunti	51.7	-34	18.3	-77	43.3	-44
Koderrna	15.5	-75	40.5	-32	29.6	-44
Latehar	75.8	29	45.6	-27	105.8	79
Lohardagga	49.6	-23	34	-39	71.3	24

Pakur	9.2	-89	25	-69	20.4	-72
Palamau	75.4	8	24	-64	78.7	28
Ramgarh	66.7	9	57.6	-11	178.3	213
Ranchi	42.5	-50	37.5	-47	73.7	15
Sahebganj	32.8	-60	57.4	-29	69.8	17
Saraikela	13.4	-79	36.3	-45	56.2	-19
Simdega	39	-53	57.6	-45	85.6	8
West Singhbhum	40	-49	49.8	-30	32.9	-51
East Rajasthan						
Ajmer	9.5	-77	46.9	18	16	-45
Alwar	33.8	-39	11.8	-76	82.2	90
Banswara	11	-82	191.9	172	52.6	-17
Baran	52.4	-30	69	-4	55.9	5
Bharatpur	40.8	-23	57.2	13	66	32
Bhilwara	16.6	-69	77.6	33	32	-20
Bundi	23	-62	105.8	73	44	12
Chittorgarh	47.9	-20	81.7	16	33	-42
Dausa	42.4	-33	38	-28	72.8	80
Dholpur	15.7	-78	66.2	4	53.8	15
Dungarpur	9.3	-78	161	189	55.1	17
Jaipur	14.6	-70	37.6	-14	49.4	20
Jhalawar	44.1	-40	128.1	52	23.5	-63
Jhunjhunu	4.2	-88	31.8	4	10.5	-69
Karauli	26.7	-69	77	32	21.7	-44
Kota	29.8	-57	132.8	94	26.1	-46
Pratapgarh	83.2	43	200.8	175	76.8	41
Rajsamand	14	-67	84	102	21.4	-48
Sawai Madhopur	31.5	-58	67.8	11	56.2	25
Sikar	3.9	-88	38.9	39	24.9	-21
Sirohi	12.4	-82	46.8	-36	54	-7
Tonk	19.3	-65	79.2	48	25	-31
Udaipur	21.9	-50	92.6	98	35.5	-18
West Rajasthan						
Barmer	8.7	-52	36.7	82	0	-100
Bikaner	4.9	-70	36.2	96	4.6	-70
Churu	0	-100	28.3	40	8.3	-67
Hanumangarh	3.1	-86	0.4	-98	2.1	-85
Jaisalmer	2.2	-86	27.4	69	0	-100
Jalore	0.8	-97	12.8	-62	9.1	-61
Jodhpur	22	-6	17.6	-21	12.5	-38
Nagaur	2.7	-90	31.7	10	8.3	-71

Pali	13.3	-61	30.4	-15	12.8	-60
Sri Ganganagar	14.3	-14	11.1	-34	0	-100
Gujarat Region						
Ahmedabad	12.4	-76	11	424	0.4	-93
Anand	3.4	-94	37.3	567	0.6	-94
Aravalli	1.7	-97	51.3	948	5	-24
Banaskantha	2.8	-93	2.5	-39	9.6	123
Bharuch	2.5	-95	4.6	38	0	-100
Chhota Udepur	35.5	-55	50.3	639	0	-100
DNH	82.1	-53	20.8	96	0.5	-97
Dahod	2.3	-96	55.1	1212	1.3	-85
Daman	43.2	-75	16.2	53	0.4	-98
Dangs	68	-48	48.3	360	0	-100
Gandhinagar	6.5	-86	22.5	704	0	-100
Kheda	5.4	-91	55.7	1014	0	-100
Mahisagar	1.5	-97	80.4	1727	3.2	-64
Mehsana	6.5	-85	12.9	186	5	-33
Narmada	9.1	-89	21.3	254	1.5	-88
Navsari	38.5	-68	28.3	317	0.2	-99
Panchmahal	21.1	-72	90.4	1784	0	-100
Patan	2.3	-94	5	35	1.8	-60
Sabarkantha	1.9	-97	31.2	662	18.2	199
Surat	21.3	-74	33.6	664	0	-100
Tapi	27.4	-73	46	557	0	-100
Vadodara	6.1	-91	26	431	0	-100
Valsad	60.5	-58	40.7	274	3.1	-81
S K & Diu region						
Amreli	2.1	-93	1.9	-45	0.5	-90
Bhavnagar	1.1	-96	5.7	77	0.8	-86
Botad	0	-100	0.8	-73	1.8	-62
Devbhoomi Dwarka	3.8	-86	0.1	-90	0.6	-87
Diu	13.5	-65	5.4	980	0	-100
Gir Somnath	6.1	-88	3.9	142	0	-100
Jamnagar	2.8	-93	0.5	-58	2.7	-70
Junagarh	9.8	-76	1.3	-56	0.7	-90
Kutch	4.8	-82	0	-100	0.1	-99
Morbi	9.6	-70	0.6	-57	0	-100
Porbandar	4.2	-89	1	0	0	-100
Rajkot	3.7	-90	0.6	-81	0	-100
Surendranagar	15.1	-50	3.3	-36	0.6	-92
Maharashtra						

Konkan & Goa						
Mumbai City	38.2	-70	56.7	-30	58	-41
Mumbai Suburban	52.8	-61	76.5	-21	71.1	-40
North Goa	122.8	-39	162.9	17	144.2	30
Raigad	115.4	-48	239.2	39	168.7	4
Ratnagiri	144.5	-34	205.5	16	170.7	11
Sindhudurg	126.8	-29	172.1	28	149.9	11
South Goa	158.4	-12	118.7	3	97.5	4
Thane	83.2	-53	164.9	30	105.9	-17
Madhya Maharashtra						
Ahmednagar	5.6	-68	73.9	297	3.9	-83
Dhule	1.3	-95	124.7	401	16.9	-41
Jalgaon	4.2	-90	159.6	274	6.2	-84
Kolhapur	132.3	6	152.7	57	95	25
Nandurbar	21.8	-57	125.5	172	37.8	-26
Nasik	45.6	-22	131.5	148	42.2	-15
Pune	58	1	113.9	160	62.5	68
Sangli	17.8	-30	19.8	2	24.7	20
Satara	42.6	-7	65.6	104	44.3	51
Solapur	3.2	-84	50.5	111	12.3	-50
Marathwada						
Aurangabad	2.6	-92	160.3	374	7.6	-79
Beed	2.3	-93	114.1	262	17.8	-43
Hingoli	7.2	-87	221.6	235	11.6	-77
Jalna	4.4	-86	203.9	448	5	-87
Latur	20.4	-55	99.9	71	25.3	-45
Nanded	42.5	-21	252.6	297	26.5	-47
Osmanabad	5	-83	109.7	191	14.9	-61
Parbhani	7.1	-84	210.5	258	13.6	-73
Vidarbha						
Akola	10.3	-76	174.2	308	2.9	-93
Amraoti	16.2	-70	120.4	128	10.8	-76
Bhandara	27.7	-71	246.6	185	73.9	4
Buldhana	5.3	-86	158.9	283	7.7	-81
Chandrapur	88.3	9	199.1	146	25.7	-65
Gadchiroli	115.3	10	259.4	163	57.6	-26
Gondia	69.6	-27	128.4	36	102.3	20
Nagpur	14.5	-74	173	180	32.6	-41
Wardha	25.4	-58	77.2	29	8.7	-84
Washim	6.7	-89	197	247	13.2	-68
Yeotmal	40.2	-33	143	135	10.8	-80


Odisha						
Angul	82	17	65.3	-23	52	-33
Balasore	40.2	-41	96.8	32	64	-12
Bargarh	71.6	-11	121.2	37	94.6	38
Bhadrak	72.6	-2	40.7	-48	95.8	24
Bolangir	88	5	80.2	-3	138	75
Boudh	91	6	65.6	-22	133.4	66
Cuttack	75.3	4	96.6	3	20.2	-73
Deogarh	37.9	-68	110	-1	144.7	82
Dhenkanal	64.7	-19	73.3	-13	32	-60
Gajapati	141.2	116	45.9	-29	64.9	18
Ganjam	90.6	63	58.9	-6	61.5	13
Jagatsingpur	57.9	-5	50.2	-51	33.2	-51
Jajpur	74.8	16	57.6	-32	50.9	-41
Jharsuguda	38.4	-63	100.4	7	66.5	-8
Kalahandi	283.7	196	128.1	37	234	227
Kandhamal	101	17	110.1	32	96.8	21
Kendrapara	58.5	-31	42.6	-46	24.6	-68
Keonjhar	77.3	9	112.8	66	63.6	-1
Khurda	61.5	-16	73.6	-12	46	-35
Koraput	248.6	141	219.1	141	147.8	86
Malkangiri	99.8	-14	259	125	42	-50
Mayurbhanj	56.3	-32	106.5	29	68.3	-7
Nawapara	117.8	72	111.2	30	164.8	180
Nawarangpur	148.3	31	124.9	19	105.4	23
Nayagarh	35.2	-56	46	-41	13.3	-80
Puri	87.7	32	72	-18	58.9	-5
Rayagada	172.3	187	87.2	26	119.4	106
Sambalpur	47.6	-60	141.7	27	137.8	73
Sonepur	82	-22	116.6	23	142.9	72
Sundargarh	47.3	-47	123.3	46	91.3	30
West Bengal, Andaman & Nicobar Islands						
A & N ISLAND						
Nicobar	66.5	16	1.4	-98	47.7	-25
North & Middle Andaman	190.7	93	85.2	-21	165.3	53
South Andaman	103.7	-8	48.7	-41	100.2	2
GWB						
Bankura	33.8	-52	45.1	-30	52.9	-14
Birbhum	9.7	-88	43.7	-24	37.4	-39


Burdwan	14.8	-79	33.9	-40	37.6	-34
East Midnapore	20.2	-70	90.9	38	72.4	-11
Hooghly	34.9	-41	35.9	-40	36	-37
Howrah	16.4	-76	76.7	19	32.6	-37
Kolkata	22.3	-68	74.5	13	25.7	-66
Murshidabad	10.3	-83	20.4	-63	39.4	-25
Nadia	12.6	-77	38.6	-34	59.7	33
24 Pargana (N)	25	-60	48.2	-31	42.8	-30
Purulia	26.4	-64	38.2	-38	36.3	-47
24 Pargana (S)	38.1	-58	83.7	-3	51.8	-45
West Midnapore	40	-46	48.6	-32	59.7	-12
SHWB & Sikkim						
Cooch Behar	184.2	-23	26.1	-76	29.4	-82
Darjeeling	159.3	1	67.8	-51	127.8	-20
East Sikkim	78.4	-14	54.6	-45	114.5	20
Jalpaiguri	143.3	-15	90	-36	125	-21
Malda	10.8	-83	16	-77	69.3	5
North Dinajpur	31.7	-61	15.8	-77	81.6	37
North Sikkim	111.4	11	63.9	-38	143.2	33
South Dinajpur	8.3	-85	11.3	-82	66.7	3
South Sikkim	110.6	21	34.7	-65	85.4	-11
West Sikkim	146.7	46	42	-59	152.7	42
Karnataka						
Coastal Karnataka						
Dakshina Kannada	465	121	313.5	60	125.5	-10
Udupi	640	167	289	42	170.6	10
Uttara Kannada	241.5	31	203.7	47	103.5	0
N I Karnataka						
Bagalkote	9	-45	15.3	1	15.7	0
Belagavi	47	49	53.5	126	30.1	47
Bidar	34.1	-21	61.3	30	24.6	-47
Dharwad	37.2	40	17.6	-10	14.9	-18
Gadag	18.2	3	7.2	-48	4	-78
Haveri	40.8	38	23.6	5	13.2	-31
Kalaburgi	27.3	-29	49.1	13	20.8	-43
Koppal	10.1	-56	7.8	-52	27.4	16
Raichur	19.6	-36	14.4	-48	12.4	-52
Vijayapura	9.9	-52	24.9	27	23.7	8
Yadgir	17.1	-56	15.2	-63	13.8	-57
S I Karnataka						
Ballari	23.7	14	10.2	-44	15	-33


Bangalore Rural	34.2	41	4.9	-85	9.5	-65
Bangalore Urban	28.2	-9	7.8	-76	26.1	-6
Chamarajanagar	24.8	124	13.1	-22	14.8	-9
Chikaballapur	18.2	-18	3.7	-86	1	-96
Chikkamagaluru	268.6	142	148.6	57	57.8	-6
Chitradurga	21.3	70	10.2	-18	7.6	-47
Davangere	54.4	143	27.6	54	13.6	-26
Hassan	60.5	112	22.4	-32	10	-52
Kodagu	508.2	290	481.7	271	82.8	-1
Kolar	5.4	-73	4.2	-82	11.7	-43
Mandya	17.7	89	5.7	-69	7.4	-47
Mysuru	47	285	47.6	188	9.5	-28
Ramanagara	19.2	-4	7	-76	23.7	-9
Shivamogga	209.3	101	139.8	59	58.8	-6
Tumakuru	24.5	49	5.9	-69	9.2	-50
Kerala						
Alappuzha	220.9	195	210.3	163	27.1	-64
Kannur	322.8	143	159.9	40	47.3	-51
Ernakulam	220.5	124	272	219	24	-67
Idukki	679	438	609.6	396	43.5	-53
Kasaragod	298.6	91	126	-8	90	-17
Kollam	305.2	527	226.6	267	6.8	-89
Kottayam	205.2	135	267.9	200	36.3	-54
Kozhikode	375.4	205	286.6	164	55.7	-31
Malappuram	447.7	399	290.3	226	24.3	-65
Palakkad	350.7	322	335.6	316	16.2	-73
Pathanamthitta	278	246	327.8	313	18.7	-76
Thiruvananthapuram	210.1	617	90.8	169	0.5	-98
Thrissur	180.3	76	394.1	288	21.1	-72
Wayanad	536.8	299	279.9	109	59.6	-39
Tamil Nadu						
Ariyalur	17.5	-30	0	-100	32.4	-24
Chennai	107.6	259	10.1	-74	16.8	-52
Coimbatore	93.6	1116	82	745	4.5	-62
Cuddalore	13.5	-51	3.7	-88	24.4	-38
Dharmapuri	3.7	-78	0.8	-97	0.7	-98
Dindigul	4.7	-61	16.2	-14	5.6	-71
Erode	4.1	-59	1	-93	6.2	-66
Kanchipuram	57.6	65	15.4	-66	44.9	7
Kanyakumari	152.4	864	50.9	150	0	-100
Karaikal	4.5	-55	0	-100	6.4	-77


Karur	0.2	-98	0	-100	17.8	-7
Krishnagiri	5	-72	2	-95	5.1	-81
Madurai	1.3	-92	2.6	-87	22.4	-13
Nagapattinam	13.7	-30	0	-100	30.7	8
Namakkal	8	-64	0.4	-98	29.3	4
Nilgiris	127.3	187	86.7	104	21.1	-38
Perambalur	3.7	-70	0	-100	19	-33
Puducherry	17.2	-25	38.1	-10	26.5	-12
Pudukottai	4.9	-78	0.8	-97	26.5	-21
Ramanathapuram	7.6	-15	0	-100	9.7	-38
Salem	14.6	-42	2	-93	22.5	-36
Sivaganga	10.7	-36	2.1	-89	33.6	36
Thanjavur	1.5	-93	0	-100	19.9	-37
Theni	71	1010	64.6	626	5.7	-28
Tirunelveli	100.3	2080	44.4	543	0.7	-89
Tirupur	6.8	23	5.9	-26	11.9	20
Tiruvallur	56.6	86	10.2	-68	22.6	-33
Tiruvannamalai	18	-31	4	-89	6.4	-82
Tiruvarur	2	-90	0	-100	35.8	33
Toothukudi	11.2	273	0.9	-76	3.4	-36
Trichy	1.1	-91	0	-100	4	-85
Vellore	20.4	-17	5.4	-85	11.9	-64
Villupuram	17.2	-26	3.1	-91	25.1	-36
Virudhunagar	6.4	-47	7.5	-24	21.4	42
Andhra Pradesh						
Coastal Andhra Pradesh						
East Godavari	118	146	93.9	132	20.3	-50
Guntur	105.9	171	76.9	117	5.4	-86
Krishna	125.2	164	134	205	16.8	-59
Nellore	18	-20	7.1	-72	18.2	-9
Prakasam	53.7	181	11.2	-51	9	-67
Sirkakulam	166.2	262	46.5	0	54.8	15
Visakhapatnam	79.1	87	45.8	10	38.2	-6
Vizianagram	94.1	122	63	35	47.6	-4
West Godavari	120.3	93	187.8	275	41.2	-8
Rayalaseema						
Anantapur	11.9	-22	8.7	-55	6.3	-67
Chittoor	26.6	11	2.2	-91	17.8	-32
Cuddapah	22.6	-13	12.2	-56	3.6	-86
Kurnool	20.5	-33	15.2	-51	8.6	-70


Telangana						
Adilabad	199.7	169	318.1	353	30.9	-47
B. Kothagudem	209.6	168	192.2	241	32	-39
Hyderabad	86.1	112	43.5	-1	7.6	-80
J. Bhupalpally	244.5	210	228.5	263	44.9	-18
Jagtial	144.5	158	178.3	199	29.9	-41
Jangaon	67.9	67	81	141	6.4	-82
Jogulamba Gadwal	24.5	-32	23.1	-47	6.9	-78
Kamareddy	79.8	16	177.6	130	27.7	-48
Karimnagar	130.6	151	115.6	136	9.6	-74
Khammam	185.8	205	168.9	288	13.7	-71
Kumaram Bheem	120.1	75	248.5	213	16.9	-64
M. Malkajgiri	52.6	-5	36.8	-25	9.3	-70
Mahabubabad	161.7	123	203.9	343	22.5	-48
Mahabubnagar	46.4	13	50.3	25	20.8	-39
Mancherial	227.8	198	171.2	174	29.5	-43
Medak	71.9	4	139.6	101	12.7	-75
Nagarkurnool	47.7	25	27.8	-18	17.3	-49
Nalgonda	33.3	-3	73.1	136	7.2	-78
Nirmal	95.3	40	177.2	173	23	-53
Nizamabad	100.3	39	258.6	235	26.6	-52
Peddapalle	234.8	266	167.7	176	13.8	-69
Ranjanna Sircilla	80.2	82	115.1	143	16.3	-53
Rangareddy	64.4	82	52.9	35	12.4	-56
Sangareddy	61	35	60.9	8	23.3	-36
Siddipet	85.5	99	103.5	169	9.8	-65
Suryapet	73.6	58	160.6	296	13.8	-64
Vikarabad	71	42	47.8	-3	17.5	-55
Wanaparthy	29.4	-26	70.8	86	16.4	-55
Warangal_Rural	159	111	158.6	221	13.3	-75
Warangal_Urban	119.6	155	100.7	147	15	-51
Y. Bhuvangiri	32	-8	48.4	89	6.5	-75

 **L. Excess(+60% or more)**

 **Excess (+20% to +59%)**

 **Normal (+19% to -19%)**

 **Deficient (-20% to -59%)**

 **L. Deficient (-60% to -99%)**

 **No Rain**

 **No Data**