

## Week by Week Rainfall Distribution from 30.08.17 to 13.09.17

Sub-Divisions	30.08.2017		06.09.17		13.09.17	
	Actual (mm)	% dep.	Actual (mm)	% dep.	Actual (mm)	% dep.
<b>Arunachal Pradesh</b>						
Anjaw	**	**	**	**	**	**
Changlang	16.6	-66	68.3	23	99.4	15
Dibang Valley	29.0	-39	99.0	184	24.0	-70
East Kameng	26.8	-60	62.2	-1	33.3	-55
East Siang	32.6	-78	208.8	54	190.2	37
Kurung Kumey	**	**	**	**	**	**
Lohit	66.1	-27	93.6	13	57.7	-25
Lower Dibang Valley	43.9	-8	178.0	410	61.5	-22
Lower Subansari	**	**	**	**	**	**
Papumpare	76.4	-35	173.5	18	95.5	-2
Tawang	4.0	-96	61.0	-42	60.0	-49
Tirap	72.4	-39	43.4	-62	173.0	49
Upper Siang	0.0	-100	**	**	78.6	-53
Upper Subansari	0.0	-100	40.0	36	49.2	111
West Kameng	135.4	25	183.0	75	6.4	-95
West Siang	0.2	-99	144.6	130	118.6	93
<b>Assam &amp; Meghalaya</b>						
<b>Assam</b>						
Baksa	26.0	-81	71.5	-25	124.5	19
Barpeta	63.8	-54	113.4	18	177.2	69
Bongaigaon	163.8	25	98.0	0	279.8	192
Cachar	151.0	49	86.8	-12	45.7	-54
Chirang	123.0	-6	262.6	169	298.0	211
Darrang	**	**	**	**	**	**
Dhemaji	36.0	-64	208.0	106	145.0	41
Dhubri	56.0	-50	71.8	0	127.9	65
Dibrugarh	26.0	-67	78.9	2	104.8	13
Goalpara	32.5	-63	67.9	5	58.0	12
Golaghat	35.7	-48	49.4	-7	52.9	-4
Hailakandi	154.2	85	50.7	-31	42.8	-56
Jorhat	26.5	-62	128.5	86	57.7	-25
Kamrup(Rural)	17.3	-68	79.9	76	32.7	-28
Kamrup(Metro)	20.8	-61	29.4	-35	32.2	-29
Karbi Anglong	28.5	-42	23.2	-41	94.4	72
Karimganj	150.1	78	113.1	5	116.4	10
Kokrajhar	21.0	-89	130.2	29	199.4	88

Lakhimpur	28.7	-72	241.0	139	80.4	-22
Morigaon	89.6	46	103.0	80	5.4	-91
N.C.Hills	38.7	-24	94.2	65	27.1	14
Nagaon	68.8	-3	40.1	-28	20.2	-66
Nalbari	12.1	-83	33.7	-42	135.9	282
Sonitpur	17.6	-77	63.1	8	35.4	-40
Sibsagar	34.0	-51	83.0	44	117.7	109
Tinsukia	29.1	-62	108.5	30	53.9	-41
Udalgiri	36.9	-41	61.1	22	156.4	158
<b>Meghalaya</b>						
East Garo Hills	189.4	202	204.8	184	205.8	139
East Khasi Hills	126.0	-43	222.1	44	231.4	29
Jaintia Hills	**	**	**	**	**	**
Ribhoi	41.8	-47	96.3	19	19.2	-71
South Garo Hills	**	**	**	**	**	**
West Garo Hills	43.8	-47	18.4	-74	72.2	-20
West Khasi Hills	**	**	**	**	**	**
<b>NMMT</b>						
<b>Mizoram</b>						
Aizwal	235.7	121	40.1	-61	41.3	-53
Champhai	**	**	**	**	**	**
Kolasib	**	**	**	**	**	**
Lawngtlai	**	**	**	**	**	**
Lunglei	189.3	81	113.3	20	78.2	-14
Mamit	**	**	**	**	**	**
Saiha	**	**	**	**	*	**
Serchhip	260.9	181	141.2	59	184.5	132
<b>Manipur</b>						
Bishnupur	**	**	**	**	**	**
Chandel	**	**	**	**	**	**
Churachandpur	**	**	**	**	**	**
Imphal east	64.1	1	17.8	-68	58.5	42
Imphal west	227.2	395	128.1	179	187.7	519
Senapati	151.0	131	77.0	26	33.0	-30
Tamenglong	**	**	**	**	**	**
Thoubal	45.0	15	37.0	17	98.0	376
Ukhrul	**	**	**	**	**	**
<b>Nagaland</b>						
Dimapur	151.2	160	32.9	-42	24.0	-15
Kephire	1.0	-99	3.0	-94	2.0	-96
Kohima	78.3	-1	57.6	-24	62.2	-13

Longleng	**	**	**	**	**	**
Mokokchung	**	**	**	**	**	**
Mon	**	**	**	**	**	**
Paren	**	**	**	**	**	**
Phek	80.0	1	47.0	-38	32.0	-55
Tuensang	**	**	**		**	**
Wokha	35.0	-67	23.0	-66	10.0	-89
Zunheboto	**	**	**	**	**	**
<b>Tripura</b>						
Dhalai	91.3	35	88.8	58	96.1	58
NorthTripura	171.6	106	93.4	42	92.8	18
SouthTripura	32.4	-60	169.9	178	102.8	73
West Tripura	45.5	-36	148.1	115	150.7	159
<b>Himachal Pradesh</b>						
Bilaspur	54.0	-7	88.3	120	21.1	-56
Chamba	35.1	-58	46.9	-48	8.6	-85
Hamirpur	76.9	-7	32.0	-47	15.4	-55
Kangra	69.8	-29	66.3	-25	33.0	-47
Kinnaur	6.8	-58	17.8	-1	7.2	-55
Kullu	18.2	-39	27.0	10	11.6	-52
Lahaul and Spiti	16.2	-44	9.3	-67	4.1	-82
Mandi	55.6	3	37.4	-29	32.1	-28
Shimla	27.1	-17	53.8	58	26.9	-17
Sirmaur	84.1	-8	123.9	117	29.1	-55
Solan	38.8	-32	46.4	-5	17.6	-64
Una	45.4	-18	35.3	-11	8.8	-77
<b>Punjab</b>						
Amritsar	13.1	-59	25.9	-6	0.0	-100
Barnala	12.3	-32	47.0	127	0.0	-100
Bhatinda	18.0	-28	36.0	183	4.5	-77
Faridkot	5.4	-67	85.6	330	15.0	-34
Fatehgarh Saheb	1.3	-96	83.0	240	17.8	-35
Ferozpur	1.0	-95	11.0	-53	2.5	-86
Gurdaspur	61.9	32	88.4	111	44.5	33
Hoshiarpur	7.2	-80	29.9	-8	0.2	-99
Jalandhar	9.9	-63	15.8	-57	0.9	-97
Kapurthala	20.1	2	21.0	-17	2.3	-88
Ludhiana	15.5	-45	75.1	172	5.0	-84
Mansa	13.2	-16	25.2	84	0.0	-100
Moga	33.4	89	20.2	9	9.4	-57
Muktesar	2.0	-85	49.3	143	14.4	-43

Nawashahar	2.0	-96	74.8	80	29.2	-19
Patiala	3.1	-92	75.9	145	4.1	-85
Ropar	22.8	-43	39.0	12	25.9	-23
Sangrur	2.8	-88	33.8	33	0.0	-100
Mohali	0.0	-100	63.5	104	3.8	-90
TarnTaran	0.0	-100	24.0	-8	0.0	-100
<b>Haryana, Chandigarh, Delhi</b>						
<b>Haryana</b>						
Ambala	5.4	-91	55.1	26	2.3	-95
Bhiwani	6.5	-75	15.8	-21	0.0	-100
Chandigarh	13.7	-67	35.2	1	13.2	-71
Faridabad	5.2	-89	57.2	13	31.7	-2
Fatehabad	9.5	-43	42.0	180	2.4	-82
Gurgaon	8.7	-74	20.2	-29	8.0	-74
Hissar	7.3	-62	16.7	-8	11.1	-38
Jhajar	4.1	-86	12.6	-49	0.8	-97
Jind	12.3	-54	32.7	0	0.5	-97
Katihah	20.3	-26	65.5	179	3.3	-84
Karnal	1.2	-98	121.4	437	15.0	-45
Kurukshetra	0.0	-100	84.2	229	4.8	-80
Mahendragarh	10.0	-64	26.3	67	12.5	-42
Mewat	55.2	41	22.0	-41	33.0	-1
Palwal	5.8	-83	18.2	-21	20.2	-29
Panchkkula	23.6	-64	38.6	-31	10.6	-81
Panipat	3.4	-92	44.3	72	1.1	-96
Rewari	19.2	-38	21.8	-14	9.7	-56
Rohtak	9.1	-80	48.7	87	0.5	-98
Sirsa	7.2	-57	40.4	495	7.8	-42
Sonepat	13.8	-67	42.8	44	0.8	-97
Yamunanagar	2.3	-96	138.3	184	1.1	-98
<b>Delhi</b>						
Central Delhi	78.0	88	57.8	30	0.0	-100
East Delhi	**	**	**	**	**	**
New Delhi	49.5	19	68.6	55	10.9	-64
North Delhi	14.9	-64	44.9	1	20.2	-33
North East Delhi	32.0	-23	17.0	-62	4.0	-87
North West Delhi	13.3	-68	47.3	7	9.7	-68
South Delhi	33.2	-20	43.0	-3	26.5	-13
South West Delhi	37.1	-11	46.4	5	9.9	-67
West Delhi	85.0	104	62.0	40	20.0	-34
<b>Jammu &amp; Kashmir</b>						

Anantnag	15.2	6	23.3	85	5.5	-64
Badgam	5.4	-43	5.1	-34	6.7	-66
Bandipore	5.0	-66	4.0	-71	7.0	-56
Baramula	10.4	-30	8.5	-38	45.5	188
Doda	17.4	2	18.6	40	6.8	-71
Ganderbal	10.2	6	13.8	84	5.8	-38
Jammu	27.8	-49	37.0	-7	4.7	-90
Kargil	0.0	-100	2.2	37	0.0	-100
Kathua	94.7	64	46.8	-24	4.2	-93
Kistwar	**	**	**	**	**	**
Kulgam	14.8	3	23.7	88	0.0	-100
Kupwara	2.2	-74	5.4	-8	3.8	-60
Ladakh(Leh)	0.7	-68	1.8	-19	0.5	-81
Poonch	**	**	**	**	**	**
Pulwama	6.3	-45	6.3	-27	1.5	-90
Rajouri	45.0	4	27.6	-15	26.4	-25
Ramban	21.4	25	22.3	67	8.4	-65
Reasi	54.3	-34	202.8	246	29.6	-42
Samba	21.7	-60	45.1	14	0.0	-100
Shopian	14.0	23	29.0	237	8.0	-44
Srinagar	5.6	-42	7.4	-2	13.6	45
Udhampur	21.5	-74	19.0	-68	2.2	-96
<b>East Madhya Pradesh</b>						
Anuppur	147.4	97	5.2	-92	**	**
Balaghat	91.0	10	12.4	-85	23.3	77
Chhatarpur	39.6	-40	0.6	-99	2.6	-66
Chindwara	146.9	164	19.3	-67	6.8	5
Damoh	21.0	-71	9.0	-86	0.0	-100
Dindori	114.6	67	42.6	-33	0.0	-100
Jabalpur	51.2	-42	0.4	-99	0.0	-100
Katni	39.8	-47	2.1	-97	**	**
Mandla	66.6	-20	32.3	-55	**	**
Narsingpur	47.0	-35	0.0	-100	0.0	-100
Panna	113.1	47	7.1	-90	0.0	-100
Rewa	57.1	3	0.0	-100	3.9	-60
Sagar	60.0	-25	3.1	-95	2.6	-75
Satna	71.4	31	5.8	-91	12.6	152
Seoni	120.3	101	23.8	-61	11.9	34
Shahdol	115.8	79	0.0	-100	**	**
Sidhi	61.0	-8	0.0	-100	8.6	21
Singrauli	50.2	5	13.5	-78	0.0	-100

Tikamgarh	48.0	-16	3.5	-94	2.5	-71
Umariya	55.7	-26	5.8	-92	0.0	-100
<b>West Madhya Pradesh</b>						
Agar	123.8	27	16.8	-77	7.7	126
Alirajpur	76.9	11	6.1	-89	1.0	-70
Asoknagar	100.3	63	13.8	-72	0.0	-100
Barwani	70.5	56	17.0	-63	35.2	826
Betul	65.0	31	3.2	-95	28.4	147
Bhind	20.0	-59	7.5	-85	0.0	-100
Bhopal	50.2	-27	12.1	-85	30.0	632
Burhanpur	105.7	78	22.6	-60	14.0	130
Datia	31.9	-31	11.4	-83	0.0	-100
Dewas	112.7	66	16.7	-77	11.8	308
Dhar	102.9	70	23.1	-58	21.6	391
Guna	47.5	-30	0.8	-99	5.7	-24
Gwalior	212.9	316	5.7	-91	0.0	-100
Harda	49.6	-32	5.4	-93	47.0	1521
Hoshangabad	130.2	40	16.5	-83	22.2	93
Indore	133.1	125	21.9	-64	26.4	473
Jhabua	53.1	-11	14.3	-74	18.8	470
Khandwa	191.3	245	13.0	-81	17.0	227
Khargone	99.9	90	10.5	-85	23.4	484
Mandsaur	84.0	67	6.1	-91	16.4	300
Morena	46.0	-2	29.9	-40	0.0	-100
Neemuch	138.7	171	24.7	-60	8.0	100
Raisen	62.9	-25	15.6	-80	0.2	-97
Rajgarh	59.7	-13	8.5	-88	1.0	-71
Ratlam	213.0	251	13.9	-78	28.7	523
Sehore	125.2	57	15.6	-81	**	**
Shajapur	51.8	-6	14.0	-80	4.0	18
Sheopur Kalani	56.5	27	5.5	-88	6.0	62
Shivpuri	37.3	-28	6.8	-89	9.0	53
Ujjain	136.0	99	26.6	-57	25.5	609
Vidisha	24.6	-70	9.7	-85	9.0	115
<b>Chhattisgarh</b>						
Balod	126.0	120	14.2	-73	33.1	-50
Baloda Bazar	119.5	119	13.5	-74	15.9	-76
Balrampur	35.0	-46	23.0	-68	29.0	-60
Bastar	202.2	168	17.9	-76	24.1	-60
Bemetara	194.8	224	44.0	-26	79.2	-58
Bijapur	124.0	39	3.5	-96	20.8	-68

Bilaspur	129.2	125	10.1	-83	7.4	-89
Dantewara	245.9	204	0.0	-100	35.3	-42
Dhamtari	209.2	288	63.6	3	58.2	-18
Durg	163.4	185	11.6	-78	4.6	-93
Gariaband	121.3	77	1.7	-97	41.3	-42
Janjgir	67.5	-6	9.2	-87	27.7	-62
Jashpurnagar	35.3	-59	7.1	-91	31.4	-64
Kabirdham	80.5	27	3.1	-94	26.0	-40
Kanker	123.4	63	5.5	-91	67.4	-5
Kondagaon	104.8	34	1.0	-99	13.2	-82
Korba	102.0	35	28.4	-64	63.0	-16
Koriya	69.0	25	7.5	-89	45.1	-37
Mahasumund	78.5	19	9.5	-84	30.6	-55
Mungeli	127.8	122	15.6	-74	14.0	-79
Narayanpur	76.1	-3	26.3	-60	51.1	-25
Raigarh	65.8	11	30.1	-59	51.3	-38
Raipur	97.7	80	13.4	-75	56.8	-21
Rajnandgaon	83.2	27	6.6	-90	12.2	-80
Sukma	90.6	27	32.2	-52	1.2	-98
Surajpur	42.8	-35	9.6	-88	67.9	10
Surguja	51.5	-20	23.1	-71	46.0	-40
<b>East Uttar Pradesh</b>						
Allahabad	43.5	-16	18.9	-60	5.3	-92
Ambedkar Nagar	35.0	-29	65.0	11	0.0	-100
Azamgarh	60.8	1	87.4	62	0.0	-100
Bahraich	87.7	-39	70.0	32	1.0	-99
Ballia	16.3	-71	39.7	9	3.2	-94
Balrampur	10.3	-86	24.5	-62	0.0	-100
Banda	66.8	21	14.1	-78	17.4	-66
Barabanki	108.6	99	43.3	-26	0.1	-99
Basti	62.9	11	13.2	-78	4.7	-91
Chandauli	5.0	-91	6.2	-86	0.0	-100
Deoria	2.0	-97	41.5	-24	0.0	-100
Faizabad	74.9	41	68.3	15	0.0	-100
Farrukhabad	55.9	-4	34.8	-12	0.0	-100
Fatehpur	38.8	-14	7.4	-84	0.0	-100
Gazipur	28.3	-51	76.7	67	0.0	-100
Gonda	20.4	-65	22.6	-64	0.0	-100
Gorakhpur	24.6	-65	41.3	-36	16.4	-77
Hardoi	78.2	35	4.6	-90	0.3	-99
Jaunpur	36.5	-37	12.1	-75	3.2	-96

Kannauj	155.4	151	33.3	-22	3.2	-94
Kanpur City	22.8	-50	1.1	-97	6.4	-86
Kanpur Dehat	81.0	31	3.3	-93	2.6	-96
Kaushambi	115.6	134	0.0	-100	0.0	-100
Kheri	88.5	41	43.8	-14	1.0	-98
Kushi nagar	0.5	-99	7.0	-88	4.5	-92
Lucknow	163.2	218	17.1	-60	0.0	-100
Maharajganj	8.5	-87	15.0	-76	5.5	-91
Mau	16.6	-79	25.0	-49	0.0	-100
Mirzapur	11.4	-80	0.0	-100	0.0	-100
Pratapgarh	121.6	108	3.0	-94	0.0	-100
RaiBareilly	70.6	43	9.4	-79	0.2	-99
Sahuji Maharajnagar	32.8	-49	18.5	-70	0.0	-100
Sant Kabirnnagar	15.0	-77	110.0	133	0.0	-100
Sant Ravidas Nagar	73.0	30	0.0	-100	0.0	-100
Shrawasti	40.1	-37	38.1	-28	0.0	-100
Sidharthnagar	44.9	-33	83.2	58	0.2	-99
Sitapur	66.2	10	21.2	-66	0.6	-99
Sonbhadra	18.1	-66	18.7	-66	3.1	-96
Sultanpur	51.4	-10	15.6	-70	0.0	-100
Unnao	47.3	-10	7.8	-81	2.8	-95
Varanasi	48.6	-14	28.7	-52	0.2	-99
<b>West Uttar Pradesh</b>						
Agra	20.7	-63	14.3	-64	2.5	-93
Aligarh	26.4	-51	27.7	-24	0.0	-100
Auraiya	47.5	-9	1.0	-97	0.0	-100
Badaun	17.1	-76	46.8	2	0.0	-100
Baghpat	15.0	-66	74.9	229	14.4	-35
Bareilly	19.7	-72	94.4	90	5.2	-90
Bijnor	33.8	-52	131.9	200	8.3	-81
Bulandsahar	21.2	-61	72.8	93	6.5	-82
Etah	57.0	17	19.4	-42	1.0	-97
Etawah	49.7	-11	33.0	-20	0.0	-100
Firozabad	58.0	8	15.8	-54	5.0	-88
GBNagar	0.0	-100	43.0	66	55.0	99
Ghaziabad	16.5	-71	71.6	87	7.5	-74
Hamirpur	33.3	-42	0.0	-100	2.3	-96
Jalaun	51.4	-11	0.0	-100	0.4	-99
Jhansi	42.7	-20	2.2	-96	5.8	-89
Jotiba Phule Nagar	60.0	-12	114.5	215	20.5	-40
Kanshiramnagar	6.0	-90	20.0	-60	0.0	-100



Lalitpur	46.5	-38	0.0	-100	19.0	-62
Mahamaya Nagar	0.0	-100	30.0	-1	0.0	-100
Mahoba	51.1	-9	10.4	-99	0.0	-100
Mainpuri	36.0	-14	0.5	-99	18.0	-61
Mathura	25.3	-48	0.0	-100	5.2	-82
Meerut	2.7	-95	88.5	98	53.0	47
Moradabad	54.9	-18	135.0	211	0.0	-100
Muzzaffarnagar	21.1	-54	96.6	145	20.0	-44
Pilibhit	11.9	-84	43.5	-26	1.3	-98
Rampur	30.0	-61	66.3	43	0.0	-100
Saharanpur	0.7	-99	84.0	128	32.0	-12
Shahjahanpur	36.8	-47	20.1	-56	0.0	-100
<b>Uttarakhand</b>						
Almora	53.2	6	83.8	133	1.5	-96
Bageshwar	59.0	18	54.2	51	0.0	-100
Chamoli	105.2	120	102.4	135	20.7	-53
Champawat	27.5	-66	57.0	-23	0.0	-100
Dehradun	58.2	-53	160.9	106	16.9	-81
Garhwal Pauri	72.2	-9	74.6	13	2.7	-95
Garhwal Tehri	66.7	3	80.0	34	2.0	-96
Haridwar	31.1	-52	153.1	151	9.5	-76
Nainital	165.4	72	185.4	140	0.8	-99
Pithorgarh	72.4	-29	67.5	-32	6.8	-92
Rudraprayag	74.5	-29	110.2	39	8.8	-89
Udham Sing Nagar	52.1	-37	95.1	89	8.2	-86
Uttarkashi	25.5	-66	90.2	43	28.7	-54
<b>Bihar</b>						
Araria	60.1	-23	57.5	-20	61.8	-10
Arwal	3.1	-94	60.8	70	27.1	-57
Aurangabad	28.9	-49	47.1	-17	5.1	-92
Banka	24.4	-47	37.9	-13	2.5	-95
Begusarai	12.6	-82	31.5	-46	11.5	-78
Bhabua	82.0	34	33.6	-47	0.0	-100
Bhagalpur	82.3	61	57.2	11	23.8	-57
Bhojpur	4.1	-93	47.9	-2	61.2	-5
Buxar	33.0	-47	82.0	49	3.0	-96
Darbhangha	23.0	-62	15.8	-67	8.5	-83
East Champaran	3.1	-96	45.2	-14	19.2	-65
Gaya	36.6	-29	28.5	-41	0.0	-100
Gopalganj	0.6	-99	82.5	72	15.0	-78
Jahanabad	6.3	-86	66.3	57	9.8	-83

Jamui	32.4	-43	11.5	-78	2.9	-95
Kathihar	76.4	33	39.7	-8	40.2	-49
Khagadia	26.1	-58	32.9	-41	5.1	-92
Kishanganj	75.8	-29	55.0	-45	97.4	17
Lakhisarai	46.9	-21	17.3	-67	26.2	-55
Madhepura	18.2	-75	49.1	-33	22.3	-68
Madhubani	25.4	-70	59.1	4	39.7	-26
Monghyar	27.5	-54	21.0	-60	45.0	-23
Muzaffarpur	20.5	-70	11.9	-75	19.3	-65
Nalanda	14.7	-72	35.2	-29	4.6	-92
Nawada	39.9	-24	2.7	-94	0.0	-100
Patna	18.9	-66	44.7	-4	22.6	-65
Purnea	54.9	-31	33.4	-49	33.3	-58
Rohtas	29.1	-51	14.1	-73	3.5	-94
Saharsha	17.2	-76	16.2	-75	1.0	-99
Samstipur	31.5	-38	32.3	-39	13.4	-78
Saran	16.5	-72	31.2	-39	6.4	-90
Sheikpura	25.5	-54	44.0	-3	14.8	-73
Sheohar	4.8	-94	89.6	85	8.2	-81
Sitamarhi	16.9	-78	21.0	-57	6.8	-85
Siwan	19.0	-68	23.7	-55	31.6	-55
Supaul	14.1	-79	37.1	-24	26.3	-50
Vaishali	42.5	-33	20.7	-58	17.6	-72
West Champaran	4.0	-96	126.0	114	58.0	2
<b>Jharkhand</b>						
Bokaro	71.9	12	10	-88	9.2	-85
Chatra	16.8	-68	59.2	-7	0	-100
Deoghar	22.7	-58	19.4	-61	22.7	-59
Dhanbad	22.9	-65	18.3	-73	9	-87
Dumka	51	-14	99.8	67	58.5	-17
East Singbhum	41.6	-28	16.6	-76	74.9	22
Garhwa	27.3	-46	5	-93	24.2	-62
Giridih	15.8	-71	5.6	-91	15.5	-76
Godda	55.6	-3	30.6	-27	40.9	-35
Gumla	37.4	-38	11.2	-84	29.5	-61
Hazaribagh	64.9	5	16.4	-73	1.6	-98
Jamtara	17.5	-75	22.9	-67	35.4	-59
Khunti	55.3	-26	13.9	-83	48	-39
Koderrna	24.4	-58	20.3	-67	3.3	-93
Latehar	33.8	-40	56.8	-19	0	-100
Lohardagga	34.8	-33	59.4	-5	29.4	-53

Pakur	52.9	-30	50.4	-29	63.2	-23
Palamau	42.6	-28	34	-50	7.8	-89
Ramgarh	42	-25	0	-100	8.4	-88
Ranchi	39.9	-37	14.9	-79	28.2	-60
Sahebganj	301	395	19.6	-67	5.2	-94
Saraikela	49	-27	16.2	-78	14.2	-80
Simdega	45.9	-41	28.9	-66	48.3	-48
West Singhbhum	15.7	-76	8.1	-89	3.7	-94
<b>East Rajasthan</b>						
Ajmer	41.5	59	3.1	-89	23.8	6
Alwar	35.2	-12	15.8	-62	14.8	-55
Banswara	84.7	27	22.7	-63	33	-35
Baran	44.6	-16	16.5	-71	44	38
Bharatpur	20.2	-57	23	-47	6.2	-80
Bhilwara	47.8	30	10.1	-76	16.8	-46
Bundi	41.3	7	3	-94	18.3	-38
Chittorgarh	62.9	18	16.7	-73	16.1	55
Dausa	30	-24	12.6	-65	20.2	-36
Dholpur	42.5	-8	34.2	-18	5.7	-85
Dungarpur	95.2	100	28.4	-38	26.3	-36
Jaipur	63	64	13.6	-57	13.9	-39
Jhalawar	77.4	21	14.3	-81	37.8	6
Jhunjhunu	15.3	-45	9	-60	3.4	-80
Karauli	25.7	-35	5.5	-85	11.5	-65
Kota	24.4	-53	6.7	-89	24.9	-34
Pratapgarh	145.6	153	27.6	-63	15.2	-68
Rajsamand	52.3	46	16.4	-52	22.1	-21
Sawai Madhopur	39.6	-7	6.5	-81	4.8	-84
Sikar	27.4	1	18.7	-13	6.9	-61
Sirohi	32.5	-45	41.8	-41	9.5	-85
Tonk	44.1	29	6.2	-84	7.8	-69
Udaipur	85.1	102	27.5	-40	14.7	-54
<b>West Rajasthan</b>						
Barmer	17.3	-1	18.1	12	0	-100
Bikaner	23.9	67	26.8	66	11.2	-5
Churu	8.8	-60	21.3	27	3.8	-72
Hanumangarh	16.4	13	36.1	199	5	-47
Jaisalmer	7.9	-16	8	-27	0.1	-98
Jalore	14	-41	11	-60	0	-100
Jodhpur	12.2	-36	5.4	-65	7.3	-59
Nagaur	45.5	83	6	-70	25.9	74

Pali	52.3	67	3.3	-91	1.7	-94
Sri Ganganagar	0.8	-92	43.9	185	2.5	-73
<b>Gujarat Region</b>						
Ahmedabad	47.9	9	29.6	-22	1.5	-97
Anand	117.8	100	26.5	-45	20.1	-61
Aravalli	74.2	25	37.3	-37	15.7	-70
Banaskantha	38.6	1	23.9	-29	0	-100
Broach	145.4	209	20.9	-58	4	-90
Chhota Udepur	126.3	72	15.7	-78	13.8	-79
DNH	479.8	300	60.3	-54	20.3	-71
Dahod	59.9	-6	11	-83	16.1	-68
Daman	405.2	237	15.3	-88	1	-99
Dangs	111.2	-15	32	-77	47.7	-45
Gandhinagar	43.4	10	44.3	-24	0	-100
Kheda	104.8	92	47.9	-25	5.7	-89
Mahisagar	54.9	-11	5.1	-92	13.4	-75
Mehsana	50.4	16	24.1	-48	0.6	-99
Narmada	167.8	136	8.9	-87	8	-84
Navsari	145.7	47	28	-74	11.2	-86
Panchmahal	97	41	18.4	-72	6.7	-88
Patan	45.7	38	23.6	-27	0	-100
Sabarkantha	68.3	38	30.8	-48	3.6	-93
Surat	141.9	105	20.1	-73	17.1	-69
Tapi	102.6	5	9.4	-89	15	-76
Vadodara	75.4	17	13.6	-77	6.6	-87
Valsad	288.1	128	48.5	-67	20.1	-76
<b>Saurashtra, Kutch &amp; Diu region</b>						
Amreli	46.5	65	29.4	-2	21	10
Bhavnagar	137.4	303	24.9	-24	2.9	-89
Botad	85.3	150	41.8	73	9.8	-57
Devbhoomi Dwarka	93.9	387	89.9	452	0	-100
Diu	154	746	27.2	31	0	-100
Gir Somnath	67	106	86.4	133	8	-69
Jamnagar	73.7	121	47.3	110	0	-100
Junagarh	127.4	323	79.6	154	7.6	-69
Kutch	27.7	13	53.4	181	0	-100
Morbi	110.4	215	31	44	0	-100
Porbandar	85	246	78.6	137	0.5	-98
Rajkot	59.5	87	58.1	143	0.4	-98
Surendranagar	52.3	41	22.8	-11	2.7	-91
<b>Maharashtra</b>						

<b>Konkan &amp; Goa</b>						
Mumbai City	427	354	40.2	-59	69.8	11
Mumbai Suburban	618.2	468	31.2	-75	108.4	58
North Goa	214.3	102	27.6	-69	31	-53
Raigad	492	213	60.3	-59	95.9	7
Ratnagiri	323.1	117	46.1	-65	87.1	11
Sindhudurg	271.3	108	41	-58	93.8	43
South Goa	203	116	20.4	-78	42.7	-26
Thane	465.9	276	57.4	-56	75.9	5
<b>Madhya Maharashtra</b>						
Ahmednagar	45.3	96	2.3	-92	50.8	76
Dhule	61.7	128	6.5	-76	26	25
Jalgaon	60.8	58	9.5	-78	26.6	1
Kolhapur	111.7	50	25.3	-57	62.2	78
Nandurbar	87.5	66	6.3	-87	40.8	11
Nasik	107.6	112	19.1	-64	39.1	-14
Pune	132.2	256	9.5	-78	76.5	171
Sangli	20.6	0	3.1	-84	77.5	206
Satara	68.2	131	9.3	-68	113	365
Solapur	72.3	210	3.2	-89	106	203
<b>Marathwada</b>						
Aurangabad	41.7	12	5.1	-88	48.8	77
Beed	76.1	127	4.3	-90	104.3	211
Hingoli	99.8	119	0	-100	21.8	-35
Jalna	65.4	75	0.9	-98	57.7	114
Latur	125.3	154	3.1	-94	80.7	105
Nanded	63.5	30	1.1	-98	22.5	-39
Osmanabad	97.7	154	5.5	-86	101.7	154
Parbhani	91.3	79	1.1	-98	92.2	167
<b>Vidarbha</b>						
Akola	79.8	99	0.7	-98	38.6	32
Amraoti	79.7	85	4.1	-92	32.7	-6
Bhandara	123.9	80	8.9	-88	42.2	-26
Buldhana	51	24	11.5	-70	48	91
Chandrapur	59.9	-15	12.7	-84	46.9	-14
Gadchiroli	85.8	7	6.8	-91	29.3	-48
Gondia	121.8	44	4.7	-94	14.2	-77
Nagpur	143.8	160	9.3	-87	58.3	42
Wardha	72.4	48	2	-97	34.7	8
Washim	22.7	-34	0.3	-99	24.5	-27
Yeotmal	55.8	15	12.8	-78	36	11

<b>Odisha</b>						
Angul	32.5	-59	50.5	-28	12.9	-81
Balasore	73.6	6	57.5	4	34.2	-63
Bargarh	44.9	-32	30	-57	23.8	-69
Bhadrak	64.9	-13	32.2	-39	37.2	-44
Bolangir	52.6	-39	11.1	-84	29.4	-61
Boudh	29	-65	38.3	-26	16.7	-79
Cuttack	97.3	29	55.4	-9	50.2	-41
Deogarh	39.9	-46	42.6	-52	73.9	-10
Dhenkanal	56	-31	46.8	-31	38.6	-40
Gajapati	107.6	89	40.2	-15	14.6	-74
Ganjam	68.8	15	37.5	-15	15.7	-75
Jagatsingpur	161.5	148	69.8	36	24.8	-69
Jajpur	72.5	-16	34	-47	22.2	-63
Jharsuguda	29.2	-60	41.3	-47	7.5	-91
Kalahandi	106.4	55	18.4	-67	35.8	-59
Kandhamal	92.9	13	30.5	-41	60.6	-22
Kendrapara	151.7	110	53.5	-19	36.8	-47
Keonjhar	64.2	2	40.8	-34	52.8	-10
Khurda	95.8	37	58.1	9	35.1	-58
Koraput	123.4	59	23.8	-67	41	-49
Malkangiri	294	259	11	-85	75	2
Mayurbhanj	93.2	18	42.6	-44	37.6	-50
Nawapara	124.5	95	32.9	-35	20.2	-66
Nawarangpur	163.2	80	23.6	-71	48.8	-29
Nayagarh	72.5	2	45.6	-26	28.6	-55
Puri	124.2	85	78.4	32	16.7	-81
Rayagada	93.2	70	24	-55	54.8	-10
Sambalpur	37.8	-48	39.9	-55	22.7	-72
Sonepur	34.4	-64	57.8	-17	14.4	-85
Sundargarh	22.1	-69	23.7	-67	31.9	-56
<b>West Bengal, Andaman &amp; Nicobar Islands</b>						
<b>A &amp; N ISLAND</b>						
Nicobar	23.6	-64	46.5	-32	25.7	-65
North & Middle Andaman	37	-65	78.8	-26	10.1	-91
South Andaman	59.1	-42	62.7	-35	4.5	-95
<b>Gangetic WB</b>						
Bankura	75.1	23	28.6	-51	12.3	-81
Birbhum	43.7	-32	17.9	-68	27.5	-56
Burdwan	33.8	-38	39.2	-29	20.9	-71
East Midnapore	84.4	-5	56.3	-29	18	-81


Hooghly	67.3	22	51.2	-28	13.9	-76
Howrah	47.9	-25	71	8	3.4	-95
Kolkata	105.1	43	108	39	6.4	-91
Murshidabad	38.0	-29	29.7	-48	9.4	-86
Nadia	33.9	-24	29.3	-47	20.2	-58
24 Pargana (N)	39.3	-34	69.7	24	45	-40
Purulia	48.4	-31	28.5	-62	38.8	-43
24 Pargana (S)	86.8	-6	73.6	-27	23.7	-72
West Midnapore	61.2	-7	64.3	-14	25.3	-63
<b>Sub-Himalayan WB &amp; Sikkim</b>						
Cooch Behar	53.9	-66	83.5	-31	106.1	-7
Darjeeling	109.6	-25	131.5	8	148.5	8
East Sikkim	42.3	-53	60.8	-45	10.4	-89
Jalpaiguri	75.7	-52	249.5	95	161.4	31
Malda	158.1	140	62.5	22	42.5	-41
North Dinajpur	76.9	18	28.4	-63	22.3	-76
North Sikkim	40	-59	214.2	88	21.6	-79
South Dinajpur	15.5	-72	15.1	-75	6.1	-91
South Sikkim	62.2	-30	98.2	-11	42	-55
West Sikkim	90.4	-8	246.6	116	152.9	52
<b>Karnataka</b>						
<b>Coastal Karnataka</b>						
Dakshina Kannada	263.8	100	7.6	-92	50.8	-29
Udupi	317.9	119	4.7	-96	50.5	-48
Uttara Kannada	195.9	98	10.3	-87	36.9	-35
<b>North Interior Karnataka</b>						
Bagalkote	14.3	-12	9.5	-44	68.6	221
Belagavi	29.1	45	13.5	-22	76.3	412
Bidar	111.5	143	2.5	-94	60.1	51
Dharwad	16.4	-8	4.8	-65	79.2	425
Gadag	15.4	-18	23.5	43	34.2	69
Haveri	27.4	59	4.4	-66	96.2	902
Kalaburgi	95.5	152	15.9	-59	50.7	40
Koppal	37.9	46	46.5	138	76.8	230
Raichur	71.4	168	51.7	103	55.9	111
Vijayapura	61.9	171	10.4	-60	45.4	59
Yadgir	75	125	39.4	18	32.3	-9
<b>South Interior Karnataka</b>						
Ballari	55.4	138	45.7	137	48.8	130
Bangalore Rural	40.3	40	154.3	465	75.1	142


Bangalore Urban	49.2	81	150.1	383	88.5	170
Chamarajanagar	21.6	58	62.6	293	67.5	25
Chikaballapur	20.3	-18	58.3	144	73.4	168
Chikkamagaluru	134.4	141	5.7	-87	84.6	213
Chitradurga	20.2	44	5.5	-49	91.1	596
Davangere	39.2	132	0.7	-95	45.9	230
Hassan	47.9	140	30.6	73	70.2	405
Kodagu	230	201	33.2	-50	62.6	57
Kolar	37.2	84	150.2	556	34.2	19
Mandya	22.1	58	61.9	316	78.9	274
Mysuru	57.5	349	129	900	31	100
Ramanagara	17.7	-31	110.7	304	102.3	227
Shivamogga	132.8	130	3.8	-91	68.9	199
Tumakuru	16.9	-8	37.3	97	94.7	293
<b>Kerala</b>						
Alappuzha	88.6	25	85.7	66	60.9	-3
Kannur	194.4	110	4.6	-92	22.1	-51
Ernakulam	101.1	46	54.3	-3	44.9	-29
Idukki	173.2	94	113.4	64	71.8	20
Kasaragod	277.8	173	10.4	-88	15.4	-74
Kollam	72.7	16	82.8	120	30.5	-27
Kottayam	75.5	-2	67	23	75.6	33
Kozhikode	139.7	89	12.7	-80	28	-44
Malappuram	136.7	107	48.9	-4	89.7	127
Palakkad	133.7	141	71.2	67	58.2	83
Pathanamthitta	91.2	19	92.6	87	97.8	74
Thiruvananthapuram	29.6	-2	23.6	5	55.2	75
Thrissur	114.8	56	32.9	-44	38	-33
Wyand	163.1	84	102.9	35	37.9	-11
<b>Tamil Nadu</b>						
Ariyalur	8.4	-80	55.8	156	12.6	-64
Chennai	35.2	11	10.9	-56	17.7	-25
Coimbatore	31.8	186	127.5	1474	63.4	528
Cuddalore	19.1	-50	21.7	0	19.3	-35
Dharmapuri	4.7	-82	75.6	241	21.3	-35
Dindigul	6.8	-65	125.2	520	39.1	45
Erode	5.5	-68	63.3	322	49.5	154
Kanchipuram	31.9	-20	63	145	25.7	-25
Kanyakumari	11	-24	59.6	300	28.6	52
Karaikal	1.6	-94	28.5	136	49.5	109
Karur	1.8	-90	117.3	642	10.9	-53





Krishnagiri	17.6	-29	123.1	411	47.9	74
Madurai	10.1	-59	84.6	240	41.5	29
Nagapattinam	1.1	-96	8.7	-37	25.2	-5
Namakkal	10.3	-62	77.8	378	40.8	37
Nilgiris	49.9	53	72.6	113	97.5	269
Perambalur	0.3	-99	45.8	130	31	23
Puducherry	9.9	-65	41	67	7.6	-78
Pudukottai	29.3	-8	11.4	-50	16.1	-41
Ramanathapuram	1.3	-91	31.7	301	33	208
Salem	3.7	-88	66.2	179	38.5	13
Sivaganga	10.1	-59	52.5	226	28.3	6
Thanjavur	4.7	-84	37.1	109	28.7	5
Theni	13.8	73	121.1	1216	34.5	252
Tirunelveli	6.9	19	43.7	850	21.9	434
Tirupur	10.9	6	150.1	1776	44.6	278
Tiruvallur	37.6	14	54.4	91	20	-27
Tiruvannamalai	22.2	-39	82.9	192	34.2	-11
Tiruvarur	12.5	-51	17.8	6	29.7	9
Toothukudi	2.5	-51	26.8	405	25.6	246
Trichy	9.1	-64	76.8	260	5.5	-82
Vellore	34.7	15	122.5	338	42.3	28
Villupuram	18.7	-53	71.6	233	1.9	-95
Virudhunagar	9.4	-41	100.8	800	16.2	-11
<b>Andhra Pradesh</b>						
<b>Coastal Andhra Pradesh</b>						
East Godavari	83.3	105	16.3	-61	27.1	-16
Guntur	56.2	57	56.5	95	36.3	12
Krishna	58.0	40	26.7	-27	23.8	-30
Nellore	71.3	268	41.2	125	22.1	11
Prakasam	71.6	176	27.6	28	24.2	21
Sirkakulam	118.6	156	27.6	-39	21.2	-59
Visakhapatnam	123.0	208	50.9	29	13.5	-68
Vizianagram	124.0	158	56.8	32	24.1	-53
West Godavari	77.7	74	21.8	-53	28.5	-26
<b>Rayalaseema</b>						
Anantapur	26.4	35	42.5	139	41.8	82
Chittoor	50.1	110	73.8	185	66.0	142
Cuddapah	112.0	377	20.2	5	37.6	53
Kurnool	96.2	263	35.0	47	15.1	-46
<b>Telangana</b>						
Adilabad	79.1	55	5.4	-91	28.6	-23


Hyderabad	124.2	261	3.4	-90	3.3	-91
Karimnagar	37.9	-6	14.3	-69	14.3	-59
Khammam	80.0	57	30.7	-35	15.8	-61
Mehabubnagar	72.6	112	29.9	10	16.8	-49
Medak	92.8	155	1.2	-97	7.7	-79
Nalgonda	42.1	27	32.4	5	7.6	-77
Nizamabad	74.2	44	3.2	-94	19.1	-56
Rangareddy	77.2	126	11.6	-66	14.0	-67
Warangal	40.9	-9	55.0	22	16.6	-52

 **L. Excess(+60% or more)**

 **Excess (+20% to +59%)**

 **Normal (+19% to -19%)**

 **Deficient (-20% to -59%)**

 **L. Deficient (-60% to -99%)**

 **No Rain**      **No Data**