

Week by week rainfall distribution from 12.07.17 to 26.07.17

Sub-Divisions	12.07.17		19.07.17		26.07.17	
	Actual (mm)	% dep.	Actual (mm)	% dep.	Actual (mm)	% dep.
Arunachal Pradesh						
Anjaw	**	**	**	**	**	**
Changlang	94.0	-10	12.1	-89	47.6	-54
Dibang Valley	**	**	**	**	**	**
East Kameng	61.9	-11	5.6	-94	28.7	-67
East Siang	305.5	45	89.0	-64	179.7	-18
Kurung Kumey	**	**	**	**	**	**
Lohit	131.2	-5	121.4	-27	80.2	-53
Lower Dibang Valley	292.0	585	13.5	-77	41.8	-23
Lower Subansari	**	**	**	**	**	**
Papumpare	393.2	172	68.2	-52	82.1	-35
Tawang	**	**	**	**	**	**
Tirap	96.2	-39	46.8	-79	101.0	-53
Upper Siang	226.2	63	5.8	-96	40.0	-69
Upper Subansari	244.0	363	29.0	-50	52.0	23
West Kameng	109.2	-40	2.2	-99	12.4	-91
West Siang	348.7	207	27.8	-81	49.9	-66
Assam&Meghalaya						
Assam						
Baksa	65.5	-64	10.5	-93	47.4	-69
Barpeta	148.8	-19	24.4	-84	66.4	-56
Bongaigaon	141.2	-29	28.0	-82	90.7	-46
Cachar	116.3	5	183.0	45	29.0	-76
Chirang	233.4	17	33.2	-78	155.6	-8
Darrang	**	**	**	**	**	**
Dhemaji	324.0	121	86.0	-35	152.0	27
Dhubri	74.3	-47	16.6	-86	81.8	-40
Dibrugarh	133.1	11	55.1	-57	113.2	-2
Goalpara	135.9	13	23.0	-78	181.2	67
Golaghat	116.4	61	86.9	7	46.2	-37
Hailakandi	45.3	-48	158.3	71	34.6	-66
Jorhat	167.2	69	82.9	-11	74.2	5
Kamrup(Rural)	93.1	5	51.5	-37	32.8	-49
Kamrup(Metro)	187.2	111	34.1	-58	98.2	53
Karbi Anglong	60.9	4	91.5	95	54.1	-13
Karimganj	129.0	-16	131.9	-11	112.3	-16
Kokrajhar	213.2	-6	4.3	-97	149.8	-18

Lakhimpur	424.4	189	107.3	-19	86.1	-28
Morigaon	132.0	43	6.8	-91	13.2	-83
N.C.Hills	88.9	67	83.8	43	7.2	-89
Nagaon	83.5	9	22.3	-74	40.5	-46
Nalbari	76.6	-30	34.1	-70	36.3	-58
Sonitpur	141.4	49	24.4	-72	23.1	-67
Sibsagar	127.1	26	42.4	-41	82.0	5
Tinsukia	105.0	-13	103.1	-15	93.7	-21
Udalgiri	90.1	2	39.5	-52	5.2	-92
Meghalaya						
East Garo Hills	204.0	135	31.0	-76	186.6	93
East Khasi Hills	367.3	-14	115.4	-66	363.7	19
Jaintia Hills	**	**	**	**	**	**
Ribhoi	29.7	-72	34.2	-61	26.2	-68
South Garo Hills	**	**	**	**	**	**
West Garo Hills	32.6	-70	**	**	83.6	-22
West Khasi Hills	**	**	**	**	**	**
NMMT						
Mizoram						
Aizwal	25.2	-72	136.2	29	71.3	-28
Champhai	**	**	**	**	**	**
Kolasib	**	**	**	**	**	**
Lawngtlai	**	**	**	**	**	**
Lunglei	103.5	-29	160.0	40	350.5	279
Mamit	**	**	**	**	**	**
Saiha	**	**	**	**	**	**
Serchhip	20.8	-80	101.4	5	99.6	-3
Manipur						
Bishnupur	**	**	**	**	**	**
Chandel	**	**	**	**	**	**
Churachandpur	**	**	**	**	**	**
Imphal east	152.2	81	6.4	-91	47.8	-34
Imphal west	270.0	372	167.2	215	54.7	2
Senapati	**	**	**	**	**	**
Tamenglong	**	**	**	**	**	**
Thoubal	**	**	**	**	**	**
Ukhrul	**	**	**	**	**	**
Nagaland						
Dimapur	163.5	228	94.8	219	70.3	132
Kephire	**	**	**	**	**	**
Kohima	158.8	82	43.2	-41	79.6	-11

Longleng	**	**	**	**	**	**
Mokokchung	**	**	**	**	**	**
Mon	**	**	**	**	**	**
Paren	**	**	**	**	**	**
Phek	**	**	**	**	**	**
Tuensang	**	**	**	**	**	**
Wokha	68.0	-45	1.0	-99	0.0	-100
Zunheboto	**	**	**	**	**	**
Tripura						
Dhalai	18.4	-78	47.1	-35	**	**
NorthTripura	52.2	-44	130.5	41	92.2	1
SouthTripura	46.2	-64	62.3	-45	265.4	151
West Tripura	113.2	19	56.5	-36	217.3	146
Himachal Pradesh						
Bilaspur	45.6	-29	19.5	-74	37.3	-55
Chamba	9.6	-90	170.8	2	29.7	-80
Hamirpur	68.3	0	47.8	-53	50.1	-44
Kangra	114.9	-5	234.1	63	124.6	-19
Kinnaur	2.8	-82	6.8	-64	9.0	-53
Kullu	14.0	-63	86.4	88	67.2	35
Lahaul and Spiti	2.8	-91	3.7	-91	6.3	-85
Mandi	106.0	32	76.8	-24	140.9	29
Shimla	23.5	-50	36.2	-39	58.8	-1
Sirmaur	51.7	-53	89.4	-28	62.3	-52
Solan	79.7	-7	27.2	-69	47.8	-50
Una	94.5	10	38.8	-45	17.1	-79
Punjab						
Amritsar	104.7	141	11.1	-79	12.1	-77
Barnala	0.0	-100	6.0	-80	0.0	-100
Bhatinda	0.0	-100	32.5	12	0.0	-100
Faridkot	1.4	-92	20.0	-43	0.0	-100
Fatehgarh Saheb	20.3	-67	0.3	-99	5.7	-88
Ferozpur	2.5	-93	9.8	-65	0.0	-100
Gurdaspur	80.1	22	89.7	10	58.6	-31
Hoshiarpur	40.7	-32	39.2	-41	16.8	-71
Jalandhar	35.2	-36	12.7	-71	1.3	-98
Kapurthala	72.5	112	64.0	38	31.0	-25
Ludhiana	27.3	-46	25.9	-45	30.5	-33
Mansa	2.2	-91	12.4	-59	0.0	-100
Moga	18.4	-45	8.0	-72	18.4	-36
Muktesar	5.2	-81	10.0	-60	0.0	-100

Nawashahar	81.2	-3	74.2	19	41.3	-41
Patiala	32.6	-51	4.5	-92	17.4	-66
Ropar	91.4	33	17.1	-74	29.8	-58
Sangrur	12.0	-64	6.8	-83	4.9	-87
Mohali	9.0	-88	38.0	-16	17.0	-70
TarnTaran	21.0	-15	27.0	-14	0.0	-100
Haryana,Chd,Delhi						
Haryana						
Ambala	49.5	-39	14.4	-78	12.7	-84
Bhiwani	5.3	-82	10.7	-64	40.7	19
Chandigarh	23.8	-68	40.3	-33	5.6	-92
Faridabad	19.7	-52	0.0	-100	23.7	-52
Fatehabad	9.3	-60	0.0	-100	10.3	-65
Gurgaon	5.3	-86	0.0	-100	11.0	-74
Hissar	5.5	-80	1.3	-95	31.1	-18
Jhajar	15.0	-55	1.7	-96	20.1	-50
Jind	5.0	-87	6.4	-82	22.3	-27
Katihah	26.0	-23	2.0	-94	7.7	-77
Karnal	7.3	-87	10.8	-80	15.1	-58
Kurukshetra	8.7	-85	2.3	-95	9.9	-78
Mahendragarh	0.3	-99	7.8	-80	4.2	-91
Mewat	25.3	-35	0.0	-100	8.8	-79
Palwal	15.3	-64	0.0	-100	6.0	-84
Panchkkula	15.2	-81	15.8	-78	17.0	-81
Panipat	19.8	-62	0.0	-100	17.8	-55
Rewari	12.0	-61	0.0	-100	16.4	-63
Rohtak	7.3	-80	6.0	-89	5.8	-87
Sirsa	0.0	-100	9.5	-62	2.3	-92
Sonepat	5.0	-90	5.8	-86	32.5	-38
Yamunanagar	56.6	-2	49.2	-25	19.0	-78
Delhi						
Central Delhi	**	**	7.4	-88	43.8	-21
East Delhi	**	**	**	**	**	**
New Delhi	58.2	20	29.0	-52	47.1	-15
North Delhi	10.6	-78	33.5	-45	45.7	-17
North East Delhi	5.0	-90	3.0	-95	65.0	18
North West Delhi	9.0	-81	0.0	-100	19.8	-64
South Delhi	35.8	-26	2.0	-97	15.2	-73
South West Delhi	21.5	-56	1.8	-97	43.5	-21
West Delhi	91.0	88	4.0	-93	28.0	-49
Jammu & Kashmir						

Anantnag	20.2	49	21.9	19	10.8	-56
Badgam	2.8	-64	14.6	22	0.6	-97
Bandipore	32.0	122	15.0	34	5.0	-79
Baramula	27.4	90	6.0	-65	57.4	145
Doda	38.4	69	66.8	99	23.8	-27
Ganderbal	11.2	15	26.4	102	14.7	-11
Jammu	10.8	-84	131.3	35	109.4	15
Kargil	0.2	-90	13.0	10000	0.0	-100
Kathua	111.8	41	67.6	-8	66.1	-45
Kistwar	**	**	**	**	**	**
Kulgam	25.6	88	18.4	-25	1.2	-95
Kupwara	15.2	63	10.0	-21	1.2	-95
Ladakh(Leh)	0.0	-100	1.7	-43	0.0	-100
Poonch	**	**	**	**	**	**
Pulwama	9.3	-8	26.6	151	7.6	-61
Rajouri	20.4	-66	50.8	-31	20.0	-72
Ramban	23.4	3	58.0	63	8.3	-74
Reasi	78.6	-1	300.2	226	211.4	52
Samba	14.7	-78	94.9	-2	44.1	-54
Shopian	28.0	177	24.0	24	15.0	-22
Srinagar	15.7	61	25.2	94	8.0	-52
Udhampur	139.2	76	108.2	-7	70.2	-50
East Madhya Pradesh						
Anuppur	48.2	-50	63.0	-32	52.0	-31
Balaghat	40.5	-61	92.1	-28	87.9	-12
Chhatarpur	52.0	-24	122.5	78	65.0	-17
Chindwara	27.0	-62	95.1	43	61.7	-1
Damoh	33.5	-55	184.5	121	66.5	-20
Dindori	71.9	-30	93.9	-11	120.9	41
Jabalpur	18.0	-78	126.5	62	122.5	58
Katni	157.8	112	217.1	152	145.2	106
Mandla	35.4	-67	92.5	-6	79.6	-17
Narsingpur	40.5	-51	72.4	-9	71.4	-9
Panna	58.8	-24	84.0	-5	105.2	34
Rewa	241.9	296	94.1	19	99.1	51
Sagar	38.8	-48	168.1	99	96.1	22
Satna	100.5	66	121.9	81	57.8	-19
Seoni	19.2	-78	90.2	10	97.8	24
Shahdol	32.0	-59	28.0	-65	44.0	-35
Sidhi	140.0	78	38.4	-52	99.0	64
Singrauli	89.0	92	31.9	-53	104.9	85

Tikamgarh	34.5	-44	95.0	37	48.0	-29
Umariya	77.4	1	71.1	-23	105.5	57
West Madhya Pradesh						
Agar	0.0	-100	114.4	-4	70.9	-45
Alirajpur	42.7	-38	44.6	-16	88.1	21
Asoknagar	6.8	-88	68.3	-6	31.8	-66
Barwani	22.1	-49	88.9	92	46.3	-10
Betul	10.3	-84	113.5	81	97.0	26
Bhind	62.0	20	27.6	-47	63.3	9
Bhopal	4.5	-94	67.3	4	187.3	118
Burhanpur	8.1	-82	131.5	179	44.5	-19
Datia	60.9	11	21.0	-65	76.7	10
Dewas	5.7	-91	72.0	-7	116.2	50
Dhar	4.8	-92	75.9	17	69.3	3
Guna	3.9	-94	128.9	89	113.4	10
Gwalior	10.3	-83	22.7	-62	30.9	-57
Harda	5.9	-92	150.3	74	94.9	9
Hoshangabad	30.9	-67	206.6	111	155.8	67
Indore	3.3	-94	120.7	73	74.8	12
Jhabua	2.9	-95	107.6	101	196.7	234
Khandwa	9.0	-85	231.1	290	28.7	-55
Khargone	16.3	-63	132.7	145	52.4	-5
Mandsaur	0.5	-99	105.2	65	125.5	82
Morena	11.0	-77	27.7	-48	73.0	-3
Neemuch	7.0	-86	121.3	94	98.0	58
Raisen	34.0	-59	92.2	8	108.7	17
Rajgarh	9.8	-85	148.1	132	112.0	33
Ratlam	4.1	-93	161.1	146	161.7	95
Sehore	12.6	-84	83.4	3	153.4	78
Shajapur	6.5	-89	76.0	19	77.5	-5
Sheopur Kalani	0.5	-99	30.0	-52	70.5	-12
Shivpuri	8.0	-87	24.3	-58	72.3	-10
Ujjain	2.2	-96	174.8	175	74.2	5
Vidisha	13.6	-83	170.8	127	93.6	-2
Chhattisgarh						
Balod	70.5	2	280.6	274	18.5	-72
Baloda Bazar	41.9	-49	100.1	11	31.1	-53
Balrampur	84.0	6	83.2	-13	142.0	79
Bastar	12.4	-83	368.8	420	4.8	-95
Bemetara	66.8	-13	120.2	44	28.4	-58
Bijapur	57.9	-36	221.3	130	9.4	-92

Bilaspur	72.8	-10	80.7	-4	41.1	-45
Dantewara	19.1	-80	225.5	115	3.2	-98
Dhamtari	42.0	-41	187.0	106	31.4	-57
Durg	27.8	-60	80.8	8	9.0	-86
Gariaband	48.2	-28	155.8	72	26.4	-65
Janjgir	155.8	68	39.1	-55	80.2	-1
Jashpurnagar	59.3	-36	35.5	-64	314.6	256
Kabirdham	138.8	111	113.1	51	45.3	-27
Kanker	23.7	-68	221.9	185	30.9	-64
Kondagaon	30.4	-61	193.0	116	32.2	-62
Korba	107.3	3	104.4	-9	146.8	54
Koriya	44.5	-51	36.8	-62	159.2	91
Mahasumund	76.6	2	82.7	13	30.6	-58
Mungeli	64.6	-20	151.6	79	9.1	-88
Narayanpur	12.3	-85	198.0	115	48.2	-55
Raigarh	82.0	-10	46.3	-45	72.2	-1
Raipur	31.4	-60	42.6	-49	21.3	-68
Rajnandgaon	43.7	-39	145.2	81	30.8	-61
Sukma	45.3	-48	168.5	85	31.1	-67
Surajpur	90.2	2	63.0	-37	297.9	288
Surguja	132.2	32	63.5	-39	243.4	152
East Uttar Pradesh						
Allahabad	270.2	344	5.3	-93	108.0	131
Ambedkar Nagar	240.0	246	44.0	-47	82.3	12
Azamgarh	197.4	167	22.3	-77	126.4	80
Bahraich	173.1	125	16.7	-82	67.3	-15
Ballia	95.3	25	18.9	-76	19.3	-66
Balrampur	136.5	69	26.5	-78	19.1	-79
Banda	35.6	-42	16.3	-75	25.8	-49
Barabanki	142.8	91	14.5	-83	101.0	40
Basti	197.3	188	13.5	-85	58.3	-30
Chandauli	142.4	104	8.0	-90	49.6	-30
Deoria	75.5	6	17.8	-78	67.3	-13
Faizabad	99.2	15	11.3	-88	99.6	25
Farrukhabad	82.6	32	12.9	-80	22.2	-56
Fatehpur	104.3	50	12.8	-80	28.2	-38
Gazipur	170.6	186	11.8	-83	98.6	58
Gonda	196.6	177	12.4	-87	41.6	-53
Gorakhpur	257.0	213	13.2	-87	36.4	-54
Hardoi	101.8	59	7.7	-89	31.9	-39
Jaunpur	80.9	18	3.6	-96	71.6	32

Kannauj	120.8	110	18.8	-73	24.5	-52
Kanpur City	62.6	19	6.1	-88	49.5	-8
Kanpur Dehat	53.7	8	28.7	-46	36.1	-48
Kaushambi	195.6	200	0.0	-100	41.6	-9
Kheri	212.3	157	6.5	-90	26.6	-63
Kushi nagar	181.3	134	1.3	-99	18.0	-77
Lucknow	95.2	41	5.4	-92	52.1	4
Maharajganj	200.0	127	0.2	-99	23.4	-75
Mau	109.5	52	5.3	-94	41.5	-48
Mirzapur	160.4	174	27.7	-68	133.8	176
Pratapgarh	278.0	324	5.7	-92	170.2	198
RaiBareilly	104.3	49	9.4	-84	34.9	-28
Sahuji Maharajnagar	151.9	119	3.5	-94	70.0	27
Sant Kabirnnagar	240.0	212	0.0	-100	84.0	1
Sant Ravidas Nagar	136.0	95	13.0	-84	79.0	10
Shrawasti	127.3	65	21.5	-77	23.1	-71
Sidharthnagar	196.4	148	12.1	-88	22.7	-72
Sitapur	94.6	38	3.1	-96	57.9	-8
Sonbhadra	234.2	259	24.7	-65	168.1	189
Sultanpur	90.8	10	13.9	-81	52.4	-17
Unnao	82.0	34	22.0	-69	65.0	30
Varanasi	141.7	108	20.1	-78	145.7	132
West Uttar Pradesh						
Agra	8.6	-84	6.8	-87	24.4	-59
Aligarh	23.5	-56	0.8	-98	46.4	-18
Auraiya	26.9	-53	1.0	-98	19.8	-66
Badaun	62.0	-7	8.3	-84	26.8	-51
Baghpat	13.5	-74	2.0	-96	78.9	84
Bareilly	174.3	146	11.4	-83	80.0	25
Bijnor	154.3	95	18.0	-76	71.6	-27
Bulandsahar	13.4	-74	4.7	-91	18.8	-65
Etah	16.0	-70	9.0	-81	17.0	-65
Etawah	30.7	-42	6.7	-88	15.4	-72
Firozabad	57.0	5	0.7	-99	33.6	-34
GBNagar	0.0	-100	0.0	-100	6.0	-87
Ghaziabad	0.0	-100	7.3	-87	21.1	-59
Hamirpur	30.0	-48	7.0	-87	42.5	-39
Jalaun	18.1	-68	4.8	-91	55.6	-8
Jhansi	27.8	-60	18.3	-68	34.5	-50
Jotiba Phule Nagar	104.5	40	0.0	-100	50.0	-25
Kanshiramnagar	53.0	-10	4.0	-92	18.0	-70

Lalitpur	22.0	-66	107.5	64	60.5	-37
Mahamaya Nagar	9.0	-83	0.0	-100	6.0	-89
Mahoba	18.4	-67	29.0	-43	99.0	50
Mainpuri	110.5	94	15.0	-70	46.0	-7
Mathura	3.5	-92	0.0	-100	20.5	-60
Meerut	43.0	-36	14.4	-76	39.4	-42
Moradabad	147.5	100	20.4	-66	56.4	-17
Muzzaffarnagar	5.4	-93	0.0	-100	25.3	-59
Pilibhit	39.3	-48	1.0	-99	52.6	-32
Rampur	70.1	-12	17.8	-77	32.5	-56
Saharanpur	14.3	-80	40.7	-37	5.3	-91
Shahjahanpur	62.8	-12	0.0	-100	18.8	-69
Uttarakhand						
Almora	201.7	197	97.5	35	78.8	3
Bageshwar	226.3	233	50.8	-29	104.5	36
Chamoli	93.7	67	101.1	47	109.8	32
Champawat	236.0	87	13.0	-88	55.5	-51
Dehradun	304.6	121	87.1	-48	77.9	-57
Garhwal Pauri	106.0	-3	53.7	-48	44.2	-60
Garhwal Tehri	128.9	76	37.4	-62	59.8	-31
Haridwar	64.1	-24	9.1	-86	15.6	-78
Nainital	371.4	206	41.3	-68	80.3	-27
Pithorgarh	218.6	96	119.4	-4	96.2	-28
Rudraprayag	128.4	16	85.7	-35	110.1	-29
Udham Sing Nagar	155.6	53	25.5	-72	80.0	-7
Uttarkashi	66.1	-19	118.9	23	109.1	11
Bihar						
Araria	158.5	68	15.4	-85	58.0	-49
Arwal	52.6	-25	12.8	-79	59.3	21
Aurangabad	108.7	42	30.1	-61	164.5	165
Banka	153.7	142	34.7	-50	108.8	97
Begusarai	116.7	44	10.5	-83	37.0	-11
Bhabua	111.9	36	34.5	-58	114.1	72
Bhagalpur	108.4	44	28.4	-56	74.7	30
Bhojpur	75.7	-15	21.1	-75	57.5	-15
Buxar	308.6	277	21.0	-68	38.2	-38
Darbhanga	314.9	357	1.4	-98	21.5	-61
East Champaran	208.9	165	1.3	-98	16.5	-81
Gaya	28.5	-63	17.4	-78	107.7	73
Gopalganj	238.2	172	9.3	-87	20.8	-68
Jahanabad	18.9	-71	58.5	-24	100.6	122

Jamui	110.0	62	61.3	-25	65.5	10
Kathihar	172.7	81	37.1	-57	53.9	-20
Khagadia	157.1	72	29.1	-59	37.7	-21
Kishanganj	403.5	177	2.3	-98	43.8	-68
Lakhisarai	95.7	34	19.3	-74	61.1	7
Madhepura	175.5	72	23.1	-74	46.8	-38
Madhubani	196.7	138	0.5	-99	23.6	-73
Monghyar	121.4	39	10.5	-86	40.1	-30
Muzaffarpur	23.0	209	2.0	-98	23.7	-63
Nalanda	83.0	22	26.9	-63	121.8	118
Nawada	35.8	-53	14.4	-81	144.1	199
Patna	94.6	16	22.6	-75	93.9	64
Purnea	183.9	57	30.5	-74	43.0	-48
Rohtas	134.4	88	40.4	-43	197.5	280
Saharsha	309.1	132	43.1	-55	22.2	-75
Samstipur	208.7	185	11.7	-87	70.2	13
Saran	184.6	102	12.6	-85	77.6	24
Sheikpura	41.3	-39	27.9	-66	115.1	177
Sheohar	214.8	178	0.0	-100	39.6	-59
Sitamarhi	189.7	146	2.4	-97	6.9	-93
Siwan	131.8	63	28.8	-66	28.4	-59
Supaul	138.7	52	1.1	-99	21.2	-73
Vaishali	217.3	151	15.3	-84	30.8	-59
West Champaran	150.4	56	14.4	-86	32.2	-68
Jharkhand						
Bokaro	20.7	-70	43.6	-45	379.2	431
Chatra	45.1	-53	20.7	-75	201.5	204
Deoghar	112.8	61	43.6	-33	157.5	111
Dhanbad	59.1	-24	34.1	-54	307.3	324
Dumka	260.9	241	168.9	96	226.8	245
East Singbhum	52.8	-19	86.3	15	464.4	710
Garhwa	47.5	-19	11	-83	56	-23
Giridih	31.2	-62	37.2	-54	271.2	272
Godda	44.3	-44	33.8	-49	181.2	177
Gumla	39.0	-52	65	-19	189.4	126
Hazaribagh	46.6	-38	28.9	-61	288.6	301
Jamtara	133.1	46	46.9	-40	195.7	180
Khunti	24.0	-71	39.3	-57	274.8	242
Koderna	58.5	-11	35.4	-48	200.9	228
Latehar	46.6	-34	14.6	-82	440.6	422
Lohardagga	74.1	-1	42.3	-34	303.4	348

Pakur	53.9	-45	62.1	-28	168.4	95
Palamau	123.8	82	9.9	-87	207.3	170
Ramgarh	42.4	-46	81.4	7	575.2	610
Ranchi	69.2	-25	31.8	-61	382.2	441
Sahebganj	56.0	-47	10.6	-87	124	40
Saraikela	16.3	-76	32.2	-57	349.7	353
Simdega	46.2	-53	92.1	-9	177.7	48
West Singbhum	15.4	-79	27.4	-62	270.5	331
East Rajasthan						
Ajmer	0.0	-100	47	-11	89	105
Alwar	9.1	-77	21.9	-57	30.6	-45
Banswara	1.7	-97	164.1	160	214.5	200
Baran	0.0	-100	53.6	-20	92.9	-8
Bharatpur	13.2	-68	12.5	-73	50.5	-4
Bhilwara	0.4	-99	66.8	26	118.5	110
Bundi	4.7	-90	25.7	-56	84.8	3
Chittorgarh	3.4	-93	100.5	80	158.9	144
Dausa	1.0	-98	20.2	-74	52.8	-18
Dholpur	3.2	-93	4.8	-91	49.2	-11
Dungarpur	6.9	-88	93.5	94	234.9	358
Jaipur	2.0	-94	37.2	-46	55.4	0
Jhalawar	0.0	-100	136.1	127	78.7	-8
Jhunjhunu	0.0	-100	17	-64	32.1	-27
Karauli	0.0	-100	24	-61	47.7	-34
Kota	0.0	-100	39.8	-34	68.8	-26
Pratapgarh	6.4	-90	175.8	207	274	298
Rajsamand	2.1	-94	58.7	27	282.4	569
Sawai Madhopur	13.4	-69	33.5	-53	71.9	-6
Sikar	0.0	-100	19.2	-61	25.5	-47
Sirohi	1.5	-98	171.4	117	1080.9	1304
Tonk	1.9	-95	28.6	-56	95	42
Udaipur	6.8	-85	116.9	141	227.4	386
West Rajasthan						
Barmer	0.1	-99	43.2	55	162.4	844
Bikaner	0.0	-100	16.7	-33	5.2	-78
Churu	3.1	-89	30.9	-1	7.1	-80
Hanumangarh	1.6	-93	30.3	38	6	-77
Jaisalmer	0.0	-100	58	214	37.8	174
Jalore	0.0	-100	81.3	78	464.1	1392
Jodhpur	0.0	-100	54.5	62	88.8	273
Nagaur	0.0	-100	33.9	-31	36	-5

Pali	0.0	-100	76.3	49	266.1	562
Sri Ganganagar	1.5	-90	30.8	43	0.5	-97
Gujarat Region						
Ahmedabad	17.2	-68	359.6	546	199.2	350
Anand	16.8	-75	59.3	-2	149.6	135
Aravalli	3.7	-95	36.7	-48	373.2	565
Banaskantha	1.2	-98	92.7	82	619.7	1400
Broach	32.8	-54	62.4	5	66.6	11
Chhota Udepur	19.3	-78	87.1	3	135.8	54
DNH	74.7	-57	506.4	160	335.4	85
Dahod	12.6	-82	58.2	-9	169.7	178
Daman	23.0	-87	445	129	172.6	-5
Dangs	65.0	-61	197.6	23	168.6	-5
Gandhinagar	41.5	-42	114.7	66	361.2	538
Kheda	14.4	-79	66	-5	239.9	299
Mahisagar	15.6	-76	78.7	26	197.8	239
Mehsana	1.3	-98	74.6	20	331.5	669
Narmada	33.7	-68	100.3	10	112.1	31
Navsari	21.7	-87	321.4	97	140.9	-10
Panchmahal	18.1	-79	73.3	-1	228.3	227
Patan	1.8	-96	72.7	25	331.9	891
Sabarkantha	3.0	-96	97.6	46	372.8	614
Surat	9.8	-92	156.8	50	121.7	18
Tapi	18.6	-86	90.2	-24	135.6	5
Vadodara	13.5	-83	61.4	-18	101.5	42
Valsad	68.4	-64	530.3	162	209.5	18
S K & Diu region						
Amreli	14.7	-61	318.4	492	160.7	327
Bhavnagar	34.7	-9	36.9	-14	67.5	85
Botad	11.3	-63	35	-26	196.8	403
Devbhoomi Dwarka	11.5	-64	143.6	194	71.7	59
Diu	1.5	-98	190.8	161	167.3	355
Gir Somnath	8.5	-84	171	131	180.6	150
Jamnagar	9.3	-70	240.8	260	85.3	100
Junagarh	18.3	-70	69.6	-26	176	148
Kutch	10.5	-55	198.1	332	44.5	33
Morbi	18.6	-42	234.2	288	126.4	226
Porbandar	5.0	-91	68.4	16	88.1	64
Rajkot	21.5	-42	173	162	177.1	276
Surendranagar	6.9	-79	229.5	424	212.8	435
Maharashtra						

Konkan & Goa						
Mumbai City	26.2	-83	283.6	63	166.2	26
Mumbai Suburban	22.1	-86	467.2	116	191.8	11
North Goa	137.2	-43	341.7	25	181.7	-35
Raigad	114.2	-55	562.7	101	330.9	34
Ratnagiri	150.4	-41	426.3	54	296.8	10
Sindhudurg	124.2	-43	375.6	51	205.1	-23
South Goa	139.0	-29	330.5	31	151.5	-40
Thane	92.4	-58	447.9	86	278.1	42
Madhya Maharashtra						
Ahmednagar	1.5	-93	33.8	54	34	41
Dhule	1.4	-97	49.3	33	30.3	-27
Jalgaon	1.6	-96	65.4	52	28.6	-35
Kolhapur	35.1	-79	189.2	19	236.4	40
Nandurbar	15.3	-79	61.5	-11	115.9	64
Nasik	31.4	-57	198.9	175	163.4	129
Pune	17.3	-78	178.7	169	185.1	189
Sangli	8.9	-77	28	-18	41.9	29
Satara	12.6	-79	108.3	84	124.5	126
Solapur	10.9	-44	4.4	-79	6.5	-75
Marathwada						
Aurangabad	5.2	-82	38	8	22.2	-42
Beed	7.7	-73	42.9	49	24.6	-30
Hingoli	4.8	-90	52	3	25.2	-57
Jalna	26.9	-22	30.3	-16	6.5	-84
Latur	23.5	-46	46.6	16	14.7	-75
Nanded	14.6	-71	72	52	24.3	-64
Osmanabad	11.2	-63	23.9	-23	11.8	-69
Parbhani	9.6	-77	43.3	9	16.7	-70
Vidarbha						
Akola	0.7	-98	48.4	-15	63.8	8
Amraoti	10.0	-82	77.2	21	58	-4
Bhandara	20.4	-76	148.6	65	47	-40
Buldhana	1.2	-97	68.6	56	44.8	-2
Chandrapur	19.7	-78	184.8	131	29	-66
Gadchiroli	34.7	-65	269.6	164	48.4	-55
Gondia	39.5	-59	139	40	65	-29
Nagpur	11.1	-85	116.9	53	50.1	-22
Wardha	23.0	-62	91.2	36	45.7	-29
Washim	1.0	-98	85.4	58	62.1	-3
Yeotmal	4.8	-92	78.5	28	24	-62


Odisha						
Angul	43.4	-41	67.6	-8	86.3	15
Balasore	34.4	-25	139.8	89	128.7	83
Bargarh	59.1	-21	97.6	16	42.8	-46
Bhadrak	16.2	-72	120.5	68	98.6	66
Bolangir	47.8	-42	110	7	27.8	-65
Boudh	64.8	-19	120.5	70	48.8	-29
Cuttack	73.4	-1	227.2	227	65.8	-21
Deogarh	95.1	7	78.6	-17	179.7	110
Dhenkanal	22.9	-65	94.3	24	76	-5
Gajapati	44.7	-7	180.8	232	7.1	-89
Ganjam	65.3	54	172.1	246	5.6	-89
Jagatsingpur	56.7	2	208.4	276	41.7	-44
Jajpur	7.5	-87	130.4	77	66.8	6
Jharsuguda	57.0	-40	64.7	-38	181.6	129
Kalahandi	48.0	-40	324.7	271	36.3	-55
Kandhamal	20.3	-75	114.6	61	22.6	-67
Kendrapara	49.0	-2	153.6	153	66.5	11
Keonjhar	22.2	-58	92.5	32	184.9	158
Khurda	81.1	35	127.3	66	49.3	-37
Koraput	38.0	-51	272.6	240	18.1	-80
Malkangiri	17.0	-81	235	139	26	-76
Mayurbhanj	45.8	-33	89	10	183.9	114
Nawapara	15.7	-81	109.4	44	10.3	-87
Nawarangpur	28.5	-66	328.5	212	27.7	-70
Nayagarh	100.6	59	136.5	73	33.1	-57
Puri	63.2	16	237.6	318	10.4	-81
Rayagada	40.5	-35	271.3	262	24	-70
Sambalpur	114.7	29	88	-7	120.4	41
Sonepur	41.4	-43	101.6	16	66.5	-11
Sundargarh	95.6	12	68.3	-20	264.2	226
West Bengal & Andaman Nicobar Islands						
A & N ISLAND						
Nicobar	67.2	22	41.1	-38	9.7	-87
North & Middle Andaman	69.8	-32	165.9	57	91.5	-10
South Andaman	183.8	110	134.5	35	116.6	13
GWB						
Bankura	65.6	1	46.6	-34	441.6	557
Birbhum	61.7	-18	61.9	-16	219.5	213
Burdwan	57.4	-11	50.3	-28	240.3	263


East Midnapore	56.1	-19	81.6	58	279.9	333
Hooghly	69.1	-7	37	-43	231.6	226
Howrah	146.1	99	32.1	-57	324.3	323
Kolkata	239.7	196	14.1	-82	264.6	231
Murshidabad	52.9	-33	20.9	-68	166.1	112
Nadia	61.6	-14	25.7	-50	206.1	185
24 Pargana (N)	110.3	46	25.5	-62	241.6	233
Purulia	38.3	-51	39.4	-46	406.7	681
24 Pargana (S)	70.2	-35	47.3	-45	348	220
West Midnapore	39.8	-45	59	-13	276.7	264
SHWB & Sikkim						
Cooch Behar	244.2	-2	2.3	-99	77.1	-54
Darjeeling	356.2	122	75.1	-59	124.9	-28
East Sikkim	162.6	25	39.4	-60	180.2	54
Jalpaiguri	296.9	29	26.5	-87	69.4	-65
Malda	102.9	29	44.1	-40	66.9	-13
North Dinajpur	177.7	64	26.7	-65	44.8	-52
North Sikkim	144.7	69	61.8	-37	119.2	1
South Dinajpur	81.3	-13	8.4	-90	41	-56
South Sikkim	167.7	29	39	-60	104.2	-11
West Sikkim	217.4	155	4	-96	111.1	-6
Karnataka						
Coastal Karnataka						
Dakshina Kannada	126.0	-52	255.6	-5	141.8	-52
Udupi	129.6	-55	394.2	23	227.6	-32
Uttara Kannada	97.8	-56	259.7	3	182.6	-26
N I Karnataka						
Bagalkote	16.5	-3	5.9	-63	13.4	-30
Belagavi	9.9	-81	70.5	58	74.9	66
Bidar	13.1	-65	39.8	-5	10.9	-80
Dharwad	10.1	-73	60.4	73	29.6	-4
Gadag	16.0	-2	11.7	-25	10.2	-40
Haveri	7.1	-82	51.2	27	36.8	6
Kalaburgi	16.7	-39	30.1	-11	6.6	-84
Koppal	14.8	6	8.1	-54	2.2	-91
Raichur	5.5	-74	1.9	-93	2.3	-92
Vijayapura	29.0	58	2.4	-87	4.8	-80
Yadgir	11.8	-61	3.6	-89	4	-91
S I Karnataka						
Ballari	27.3	77	17.6	0	4.4	-79
Bangalore Rural	17.9	-2	0	-100	5.4	-79


Bangalore Urban	14.5	-32	2.3	-89	7.4	-70
Chamarajanagar	3.0	-84	7.2	-48	4.3	-76
Chikaballapur	21.9	9	8	-61	6.8	-72
Chikkamagaluru	41.5	-74	152.8	7	138.7	-1
Chitradurga	7.9	-31	25.4	87	11.2	-23
Davangere	6.2	-71	32.4	27	19.9	-22
Hassan	5.7	-89	29.5	-33	38	-12
Kodagu	48.1	-78	179.3	-1	211.6	13
Kolar	9.7	-45	7.3	-55	2.2	-90
Mandya	0.4	-97	3.9	-64	4.9	-65
Mysuru	10.1	-57	26	49	23.8	7
Ramanagara	11.1	-48	2	-89	7.6	-70
Shivamogga	35.5	-75	132.2	-8	146.6	12
Tumakuru	5.7	-63	8.1	-50	2.4	-87
Kerala						
Alappuzha	110.8	-17	19.0	-83	44.2	-61
Kannur	118.4	-56	214.4	-2	124.3	-45
Ernakulam	98.4	-38	79.3	-45	89.1	-41
Idukki	47.2	-74	69.2	-55	64.6	-63
Kasaragod	127.6	-51	218.7	-10	127.7	-51
Kollam	49.0	-48	10.6	-87	32.8	-64
Kottayam	123.2	-18	73.1	-41	50.5	-59
Kozhikode	173.7	-25	159.5	-21	118.1	-44
Malappuram	66.7	-66	146.2	-7	114.9	-34
Palakkad	47.8	-68	140.5	19	77.1	-42
Pathanamthitta	66.4	-49	17.6	-85	52.2	-54
Thiruvananthapuram	19.2	-64	9.2	-80	9.6	-81
Thrissur	89.8	-51	105.1	-36	95.8	-44
Wyand	51.3	-82	163.1	-22	130.1	-45
Tamil Nadu						
Ariyalur	11.8	-7	1.2	-93	0	-100
Chennai	62.9	240	1.8	-94	3.8	-85
Coimbatore	8.5	-32	17	103	15.1	26
Cuddalore	15.4	-1	1.7	-90	0.7	-97
Dharmapuri	6.7	-69	4.6	-74	0	-100
Dindigul	3.3	-77	0.2	-98	0.1	-99
Erode	2.3	-80	5.3	-37	3	-75
Kanchipuram	64.6	230	2.3	-92	2.9	-90
Kanyakumari	1.5	-95	7.9	-66	6.2	-72
Karaikal	11.1	102	0.7	-94	0	-100
Karur	2.4	-78	0	-100	0	-100


Krishnagiri	3.5	-84	0.3	-98	1.4	-93
Madurai	12.2	-15	1.8	-90	0	-100
Nagapattinam	12.8	3	1.8	-85	0.3	-98
Namakkal	5.1	-69	2.1	-84	2.6	-88
Nilgiris	17.1	-73	32.6	-38	63.2	7
Perambalur	1.5	-81	0	-100	0	-100
Puducherry	21.5	55	0.1	-99	19.3	-35
Pudukottai	7.9	-62	0.7	-97	0.6	-97
Ramanathapuram	12.5	166	1.6	-81	0	-100
Salem	2.1	-92	0.3	-98	1.8	-93
Sivaganga	46.6	184	10.9	-33	0	-100
Thanjavur	14.9	-18	1.1	-91	0	-100
Theni	2.8	-65	3	-57	6.9	-23
Tirunelveli	0.3	-97	0.6	-93	3.4	-60
Tirupur	0.0	-100	1.5	-68	0	-100
Tiruvallur	87.5	313	2.2	-92	1.5	-94
Tiruvannamalai	21.6	0	2.1	-91	0.4	-99
Tiruvarur	15.6	-2	0.1	-99	0	-100
Toothukudi	1.6	-48	0	-99	0.2	-94
Trichy	6.6	-57	0	-100	0	-100
Vellore	19.3	-18	2.5	-89	2.5	-92
Villupuram	16.8	19	3.6	-82	2.7	-89
Virudhunagar	0.0	-100	0.2	-98	0	-100
Andhra Pradesh						
Coastal Andhra Pradesh						
East Godavari	16.4	-62	129.3	199	20.7	-60
Guntur	23.7	-19	84.4	164	3.3	-92
Krishna	26.0	-40	132.0	205	13.7	-76
Nellore	36.4	102	9.1	-56	4.3	-84
Prakasam	14.4	-24	37.3	66	0.4	-98
Sirkakulam	57.2	54	164.5	279	2.1	-95
Visakhapatnam	6.3	-82	51.4	28	8.9	-81
Vizianagram	18.0	-50	87.1	126	1.2	-97
West Godavari	26.9	-48	115.3	129	24.1	-62
Rayalaseema						
Anantapur	10.9	-26	14.1	-9	1.9	-89
Chittoor	33.4	51	3.5	-86	5.3	-82
Cuddapah	27.6	43	3.5	-86	0.4	-99
Kurnool	21.4	-14	26.1	4	0.5	-98
Telangana						
Adilabad	19.5	-70	65.9	0	4.7	-94


Hyderabad	26.3	-19	99.8	191	6.6	-88
Karimnagar	27.2	-50	78.9	58	9.5	-86
Khammam	29.0	-50	156.4	166	6.7	-91
Mehabubnagar	21.1	-35	42.3	20	9.9	-75
Medak	19.6	-57	94.6	93	15.1	-76
Nalgonda	22.2	-21	59.7	67	5.6	-87
Nizamabad	31.1	-47	85.3	50	17.5	-77
Rangareddy	27.5	-29	69.9	72	7.9	-84
Warangal	40.4	-27	122.4	117	12.1	-84


 **L. Excess(+60% or more)**

 **Excess (+20% to +59%)**

 **Normal (+19% to -19%)**

 **Deficient (-20% to -59%)**

 **L. Deficient (-60% to -99%)**

 **No Rain**  **No Data**