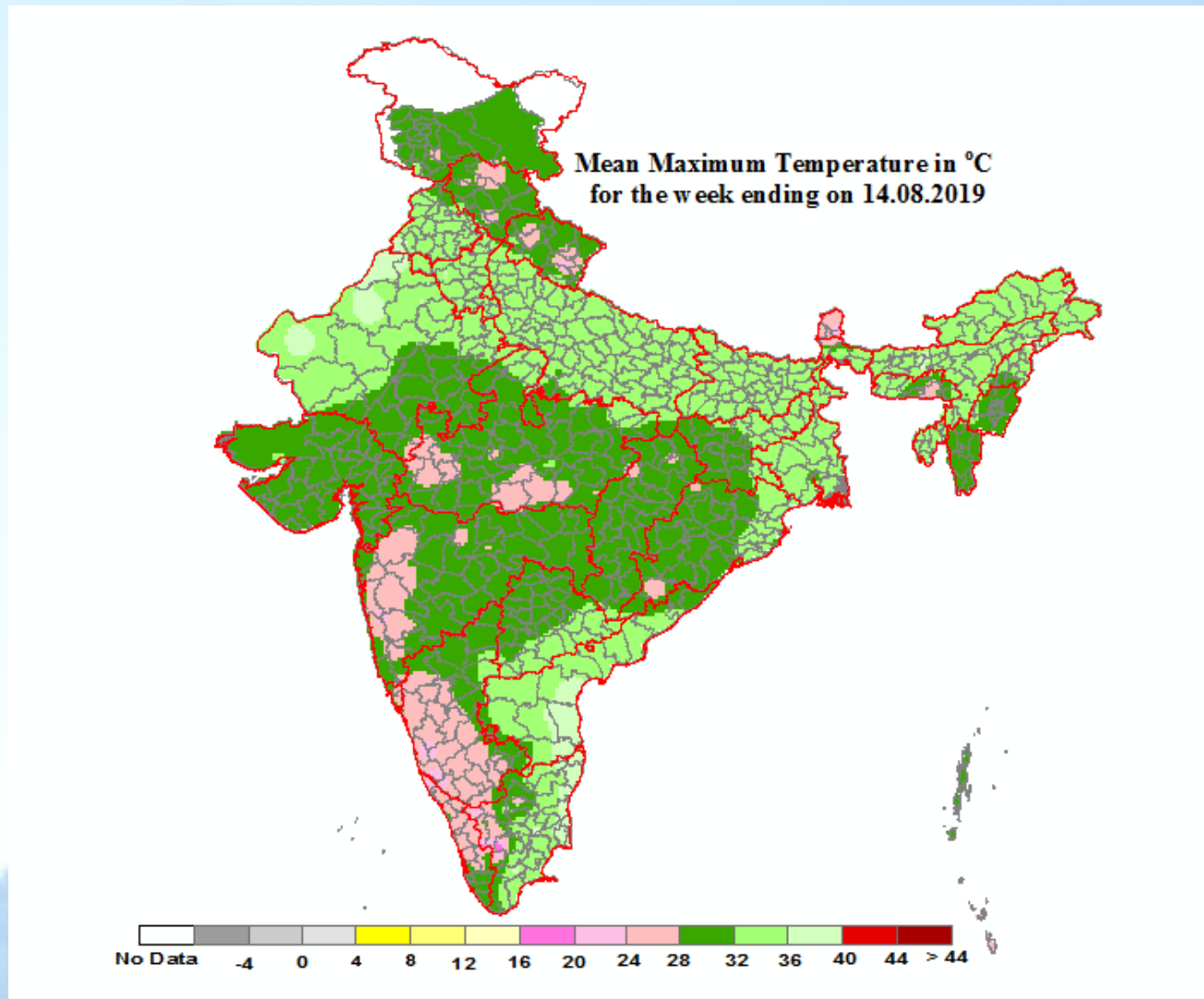


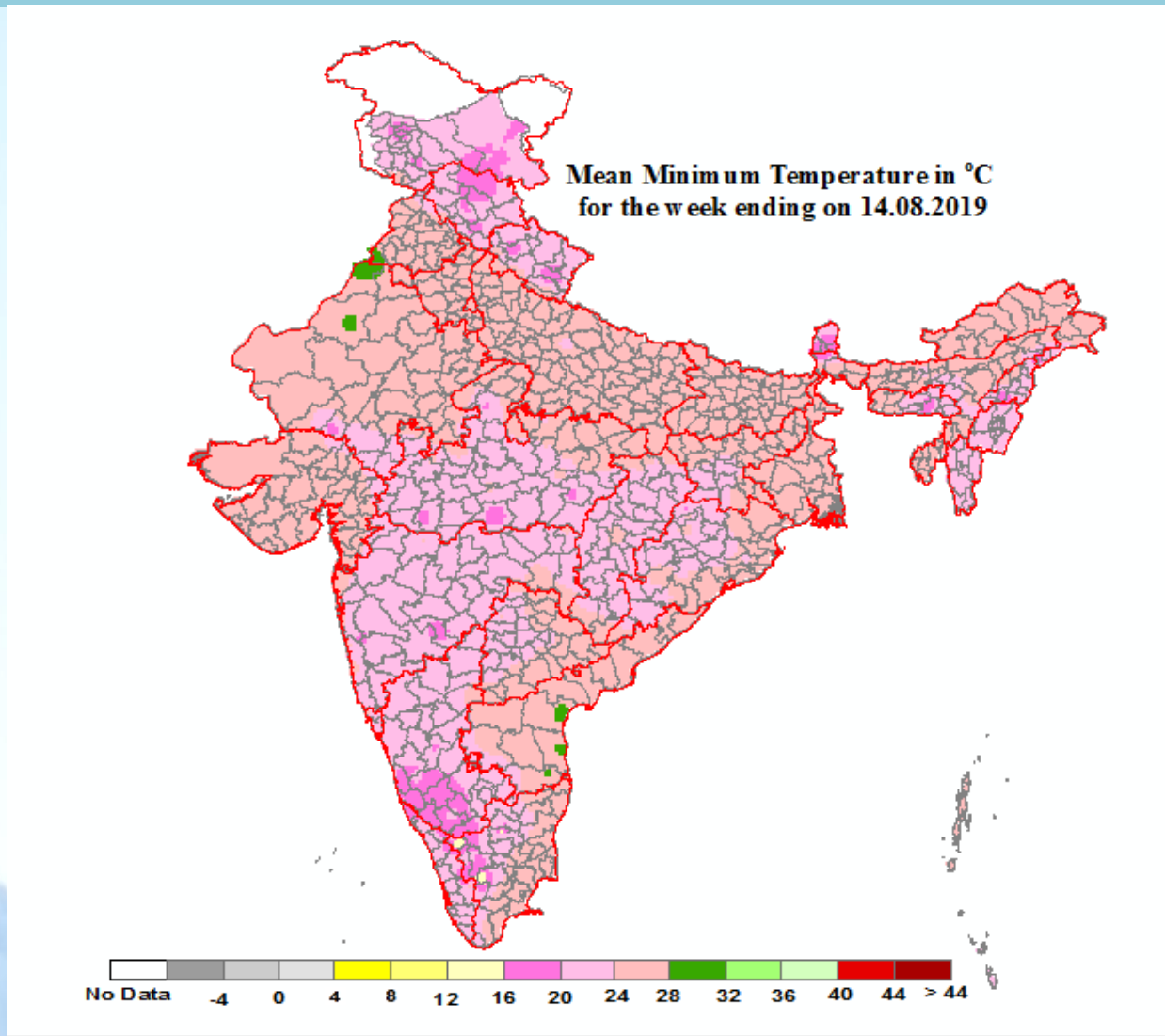
Mean Maximum Temperature for the week ending on 14.08.2019



* This map has been prepared using available station data and interpolation techniques



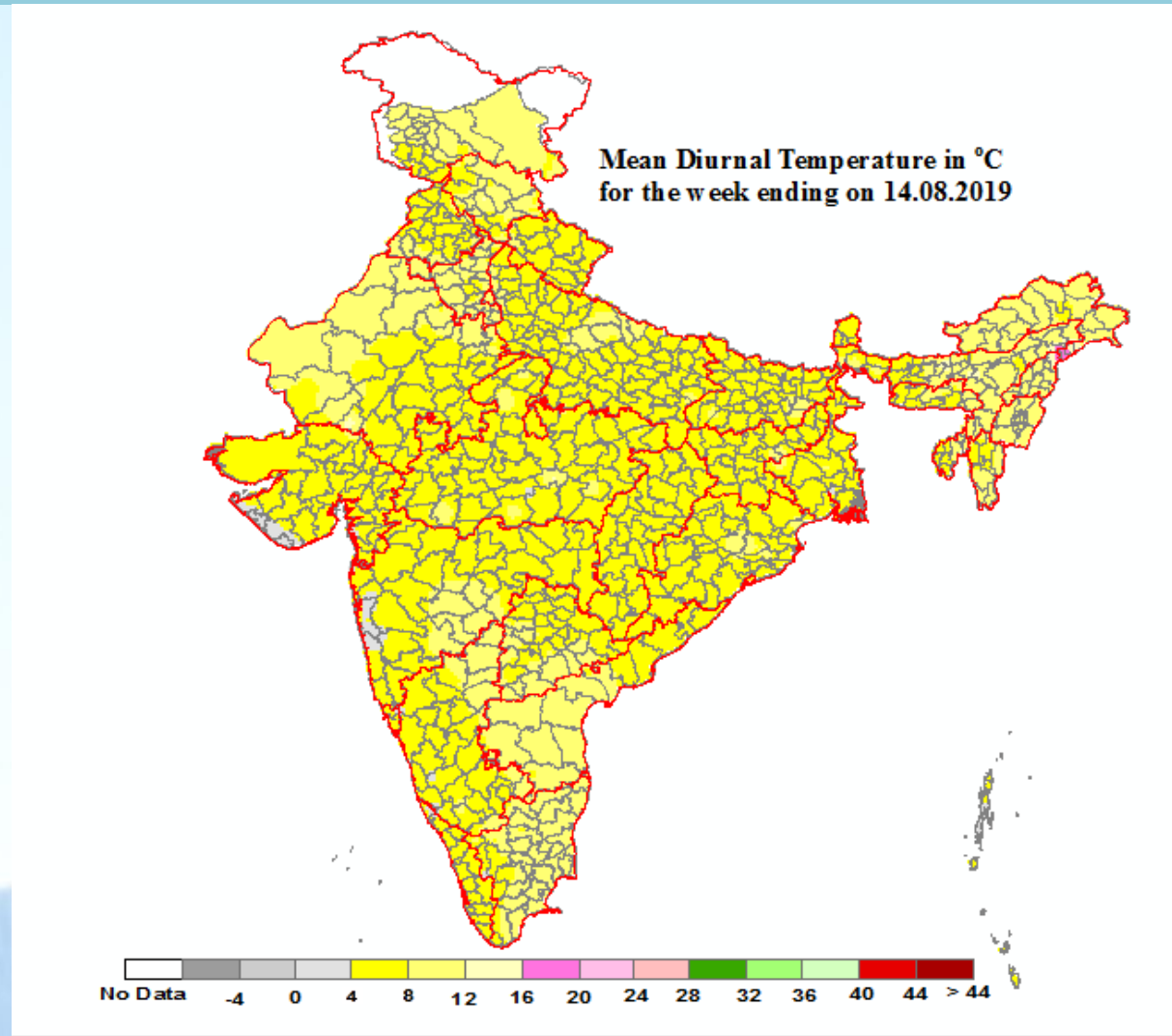
Mean Minimum Temperature for the week ending on 14.08.2019



* This map has been prepared using available station data and interpolation techniques



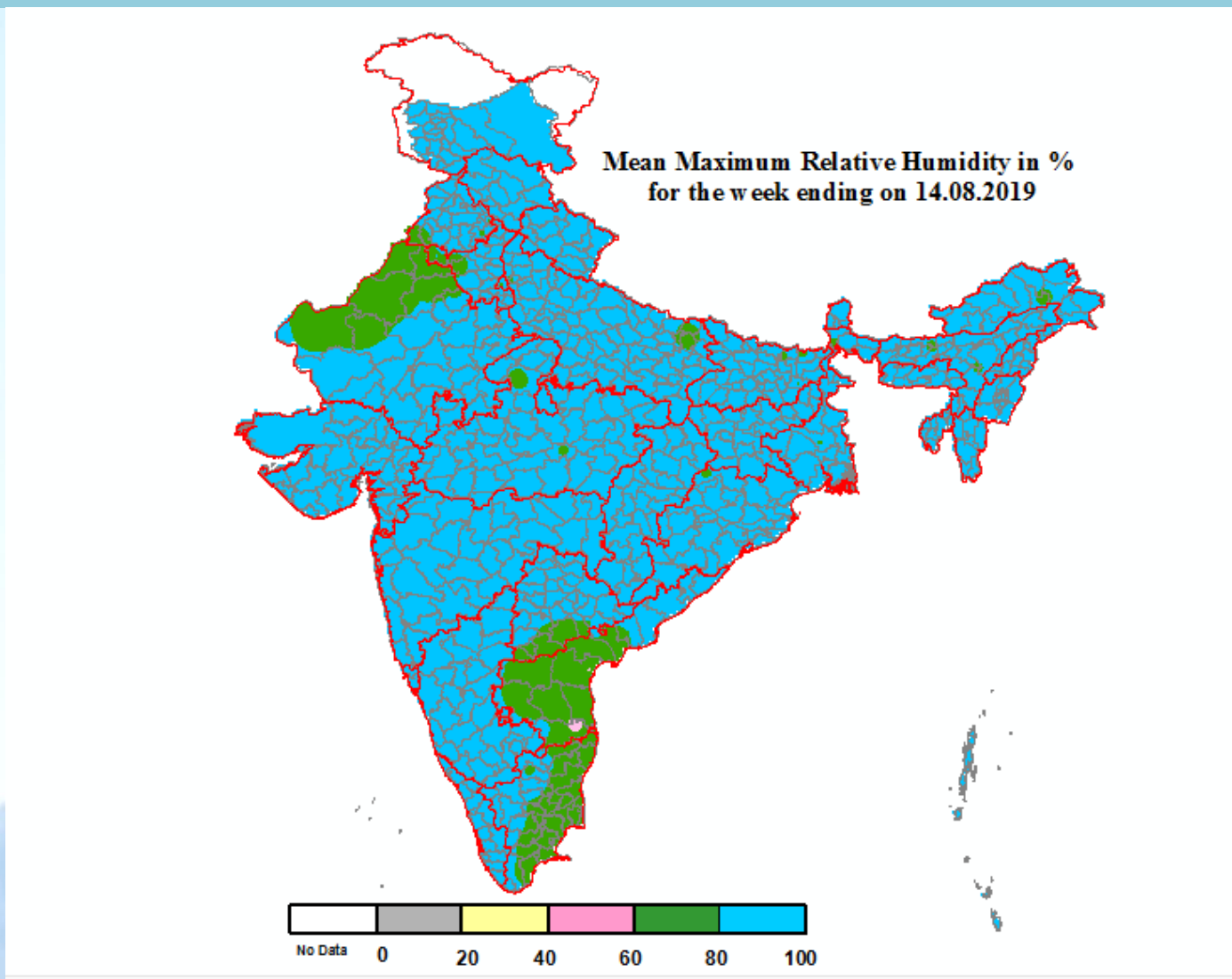
Mean Diurnal Temperature for the week ending on 14.08.2019



* This map has been prepared using available station data and interpolation techniques



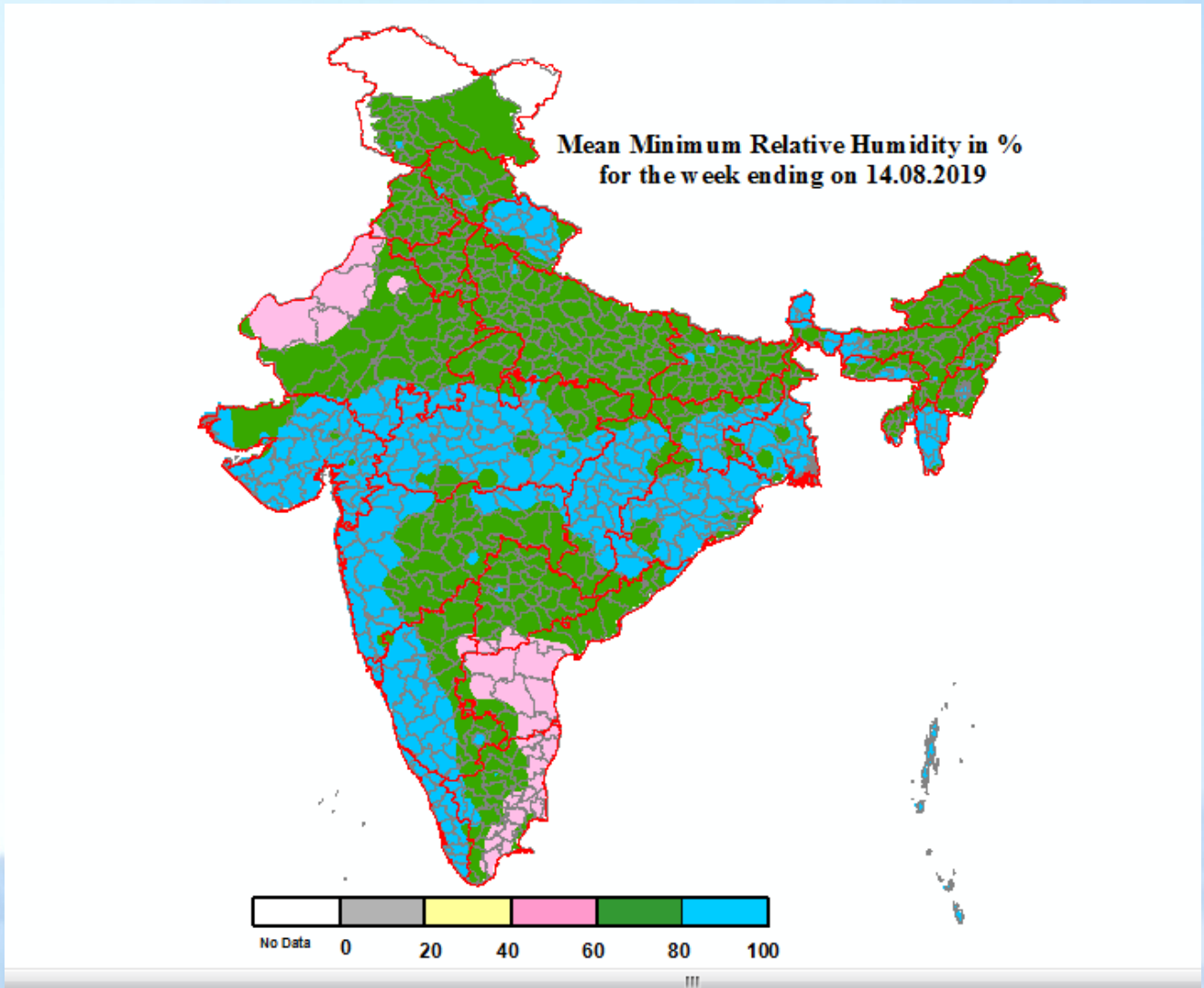
Mean Maximum Relative Humidity for the week ending on 14.08.2019



* This map has been prepared using available station data and interpolation techniques



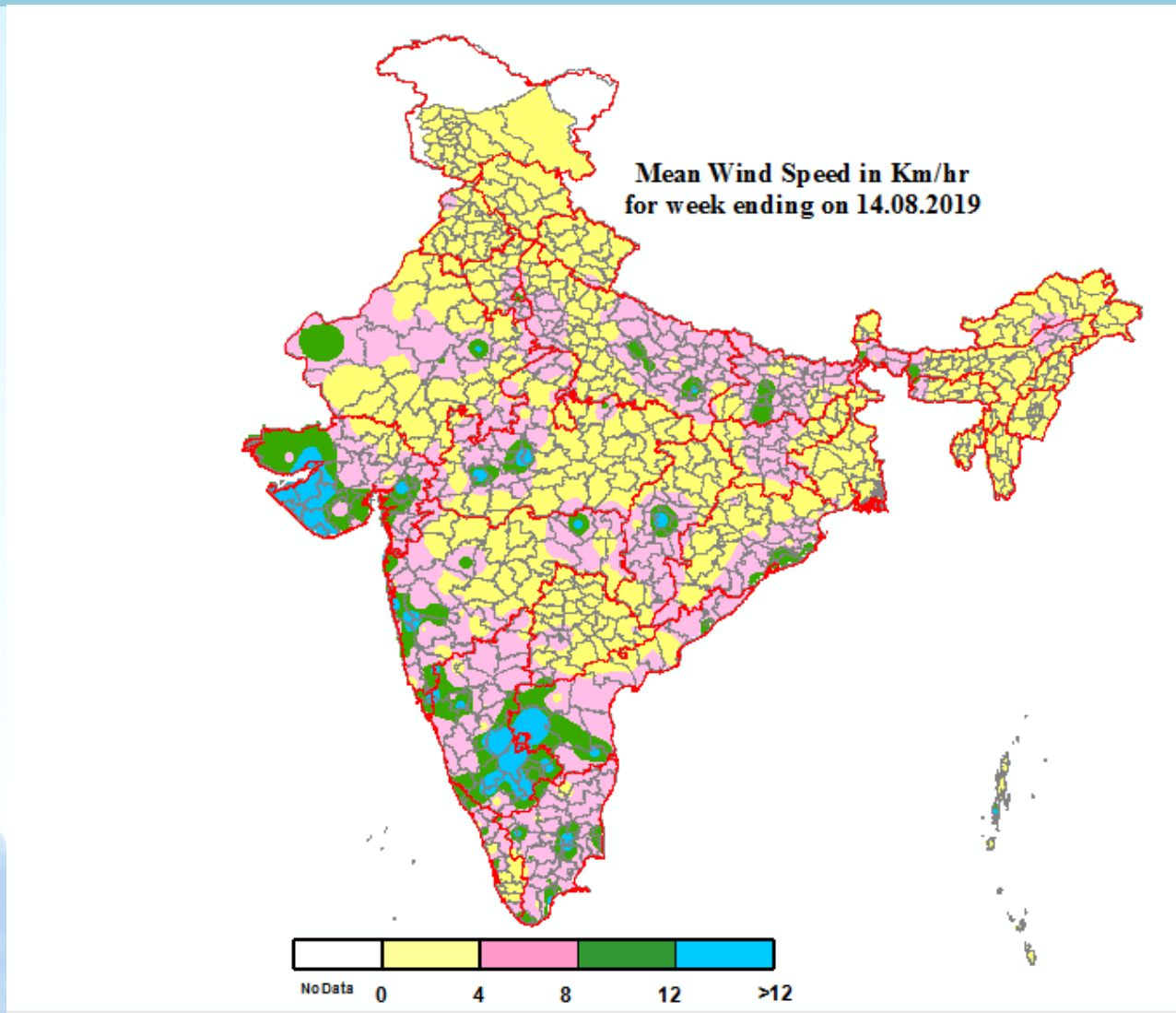
Mean Minimum Relative Humidity for the week ending on 14.08.2019



* This map has been prepared using available station data and interpolation techniques



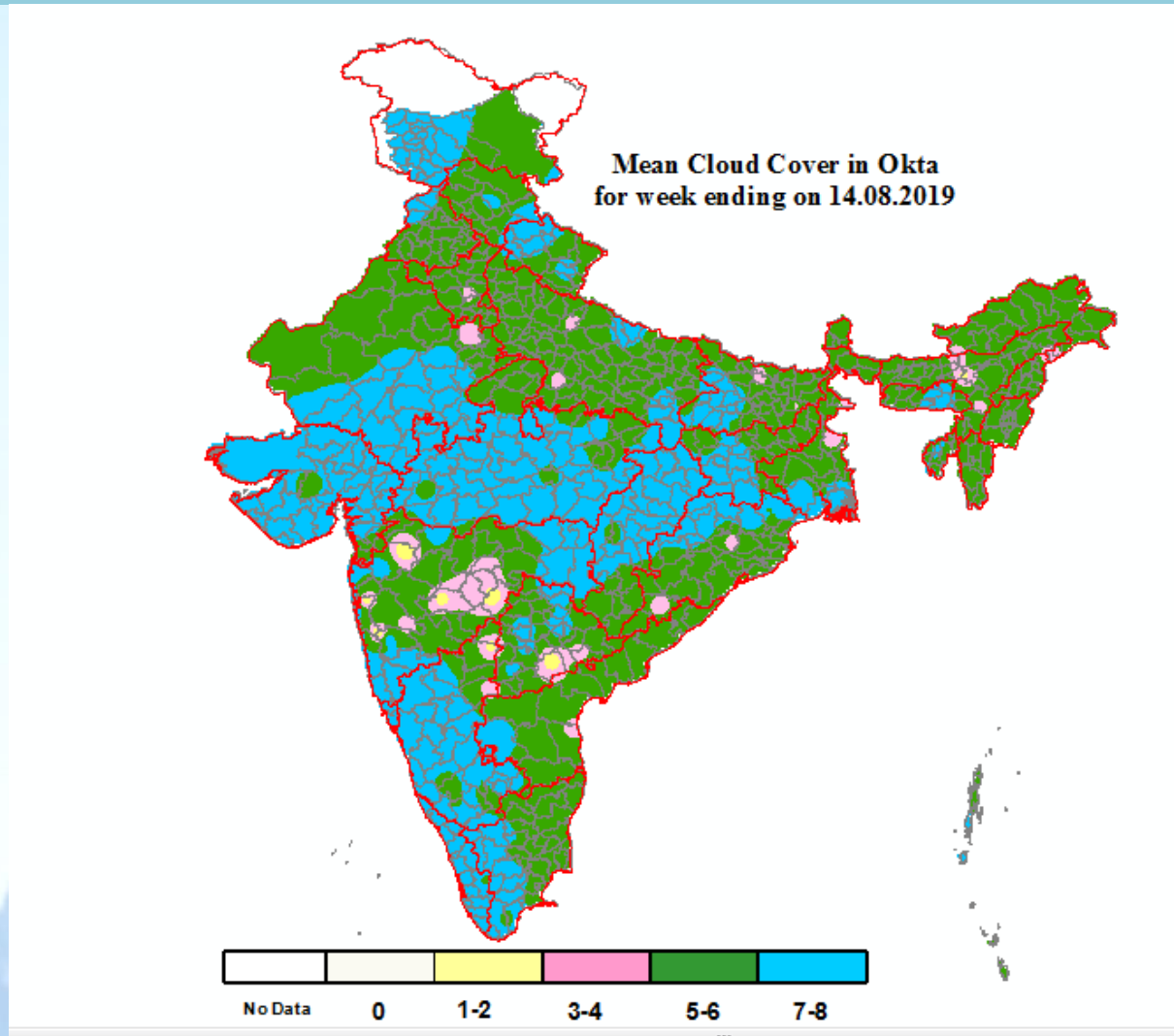
Mean Wind Speed for the week ending on 14.08.2019



* This map has been prepared using available station data and interpolation techniques



Mean Cloud Cover for the week ending on 14.08.2019



* This map has been prepared using available station data and interpolation techniques

