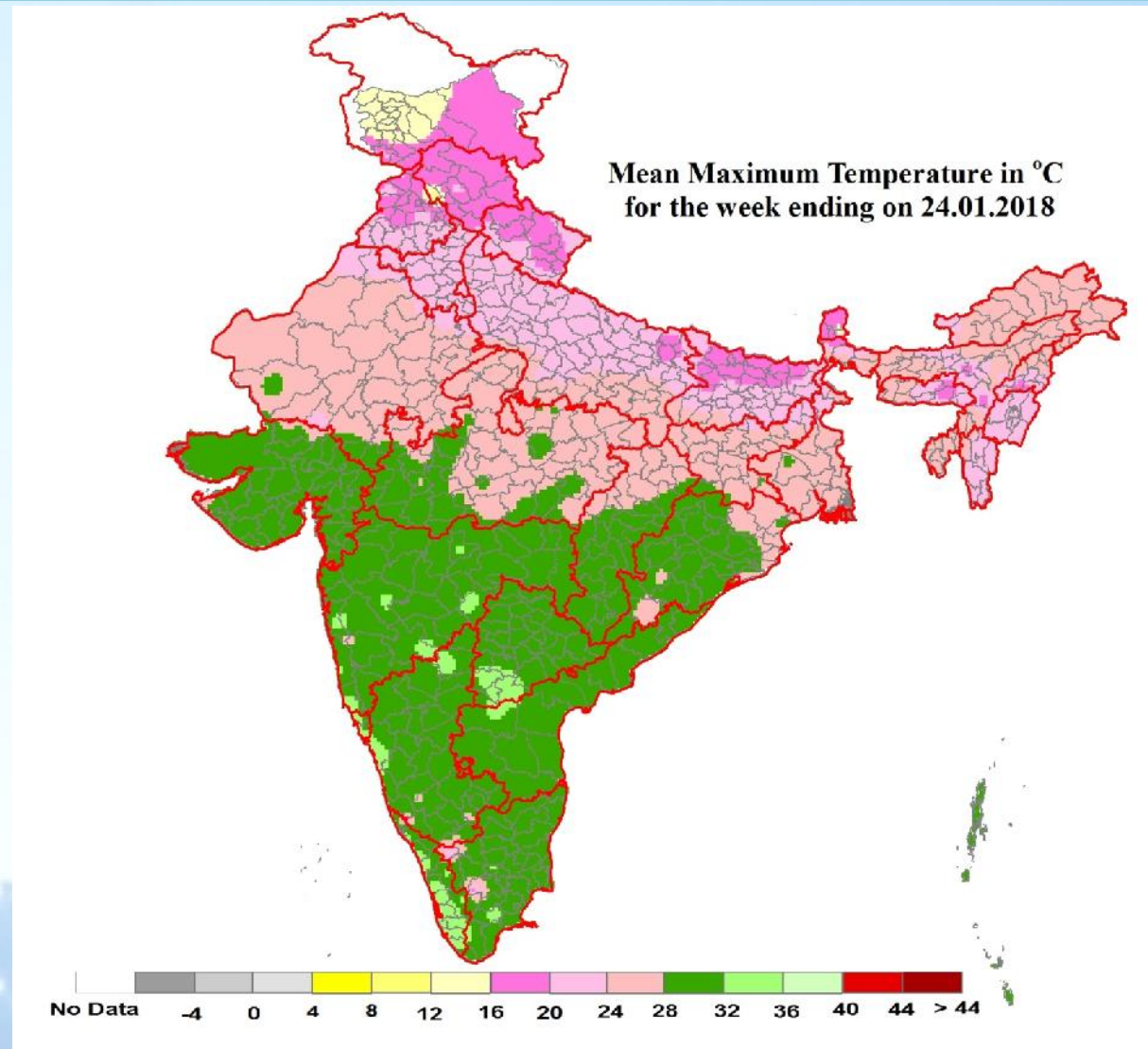


Mean Maximum Temperature for the week ending 24.01.2018



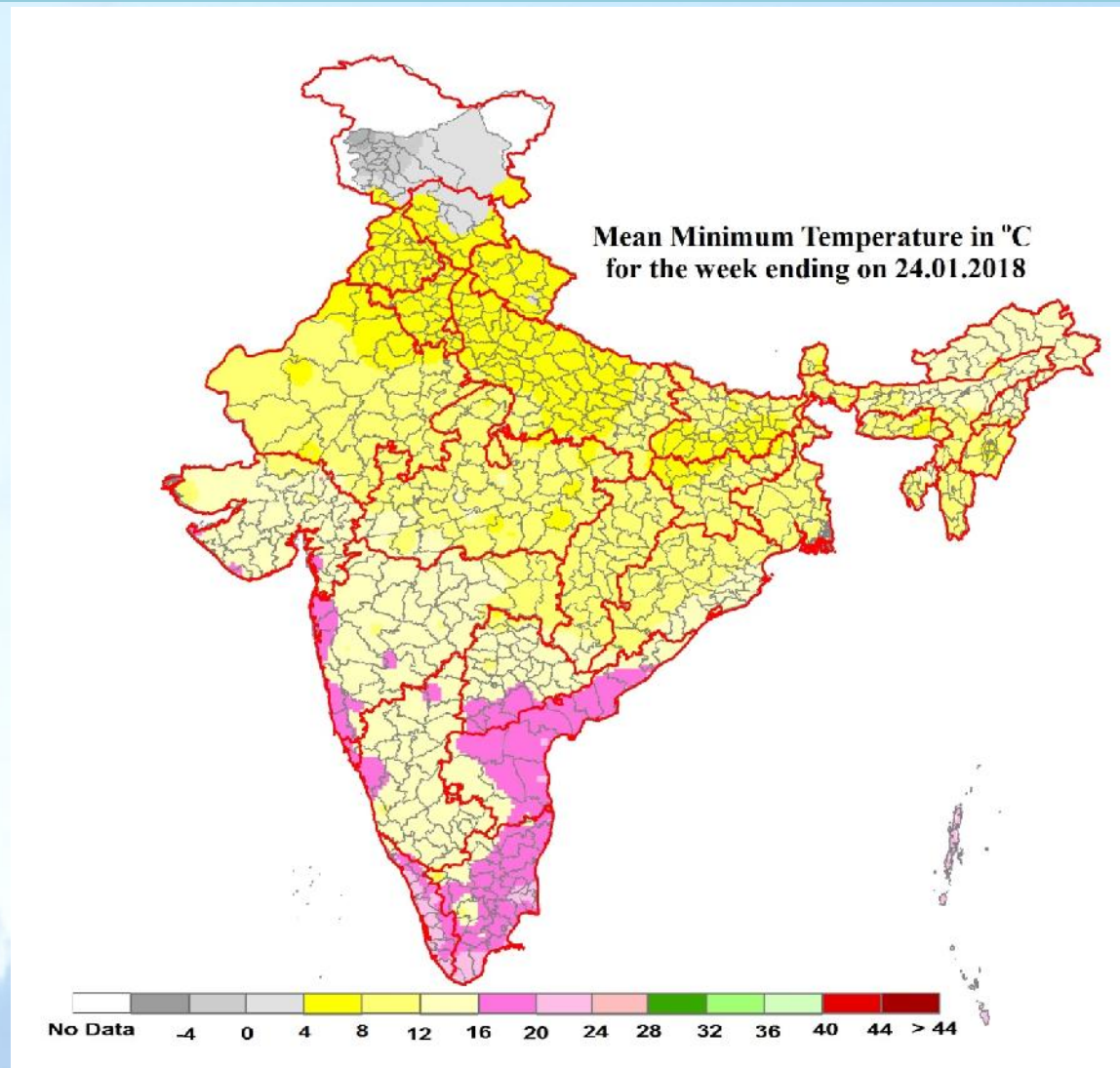
* This map has been prepared using available station data and interpolation techniques



भारत मौसम विज्ञान विभाग
INDIA METEOROLOGICAL DEPARTMENT



Mean Minimum Temperature for the week ending 24.01.2018



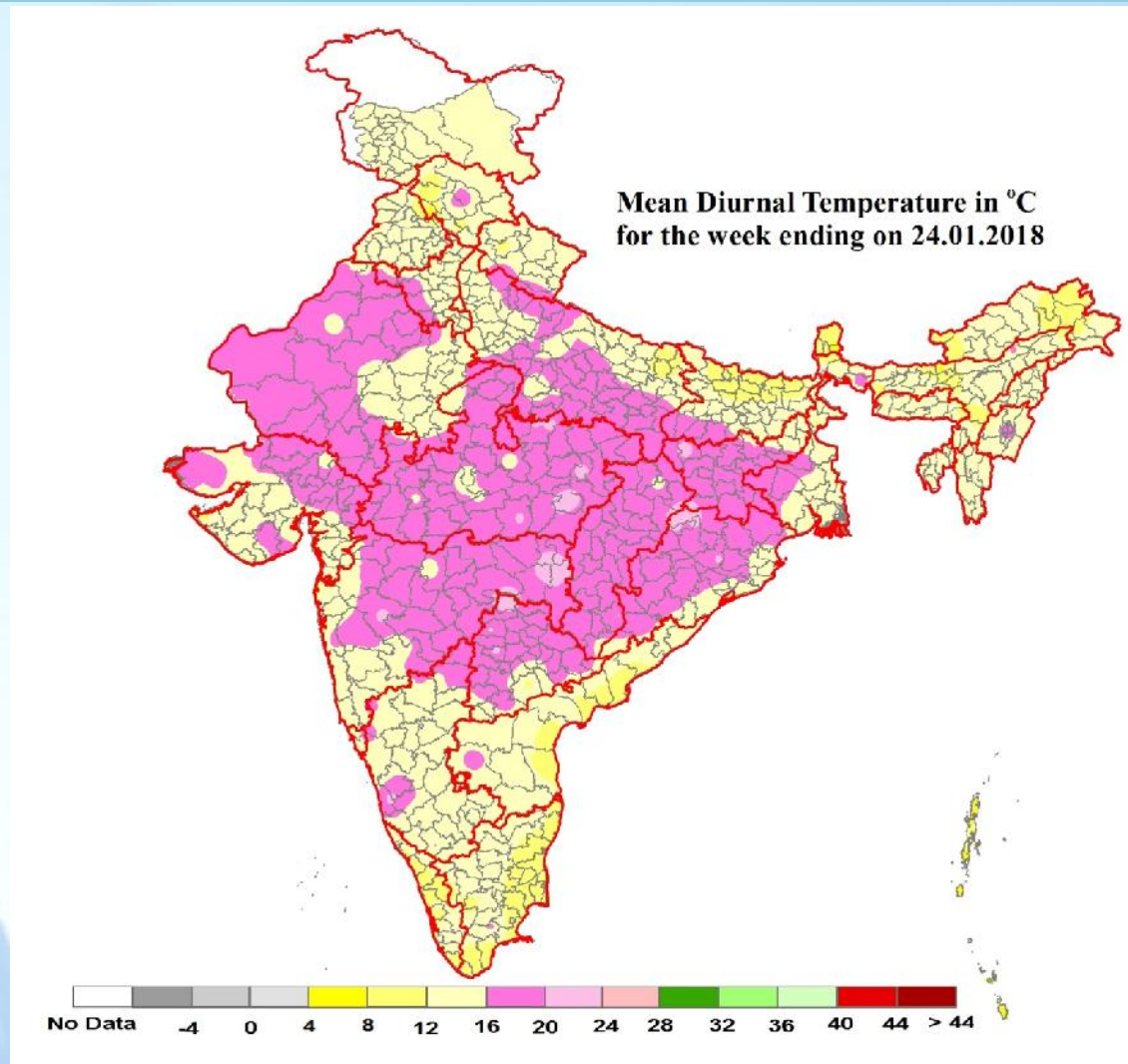
* This map has been prepared using available station data and interpolation techniques



भारत मौसम विज्ञान विभाग
INDIA METEOROLOGICAL DEPARTMENT



Diurnal Temperature for the week ending 24.01.2018



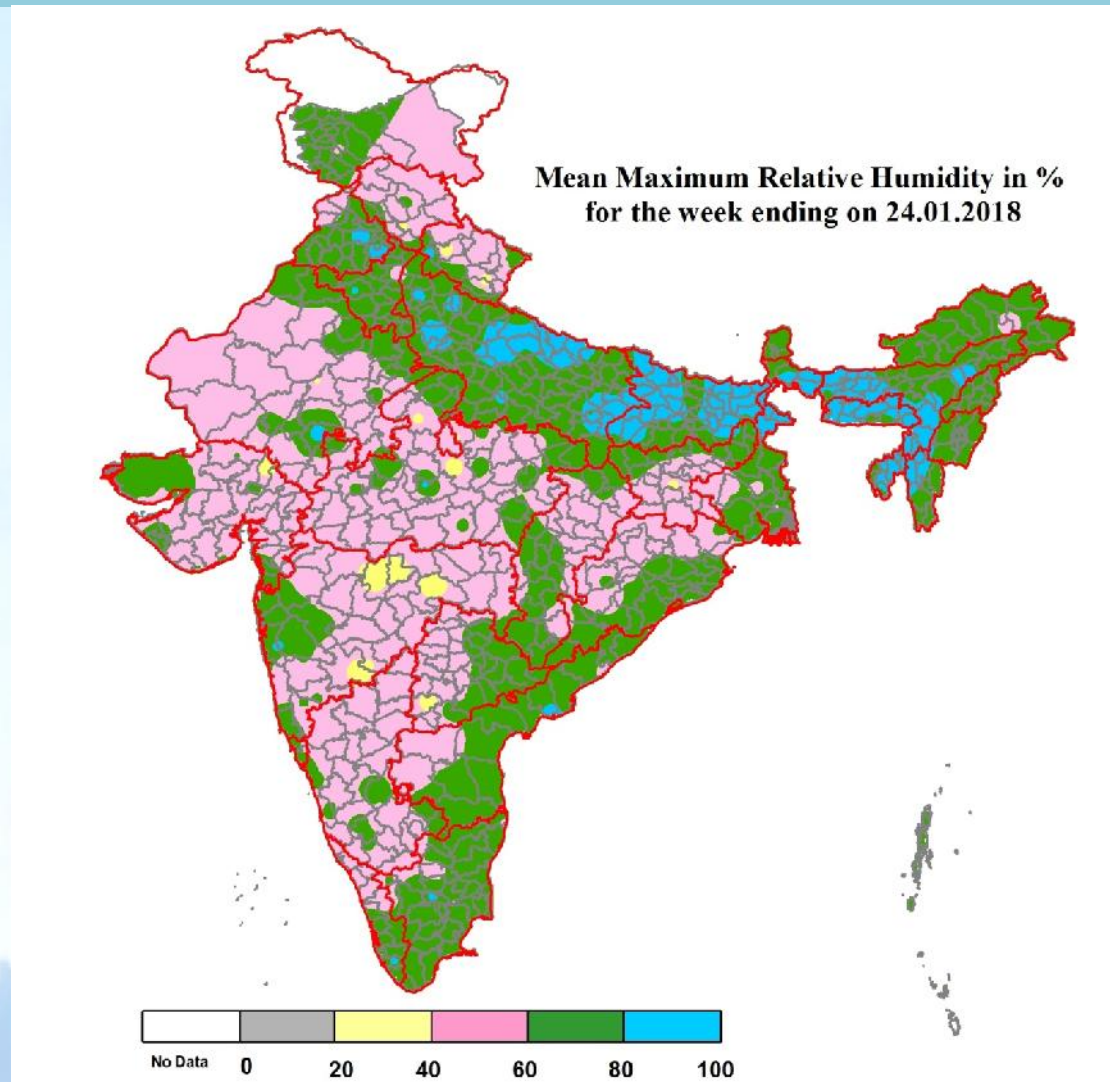
* This map has been prepared using available station data and interpolation techniques



भारत मौसम विज्ञान विभाग
INDIA METEOROLOGICAL DEPARTMENT



Mean Maximum Relative Humidity for the week ending 24.01.2018



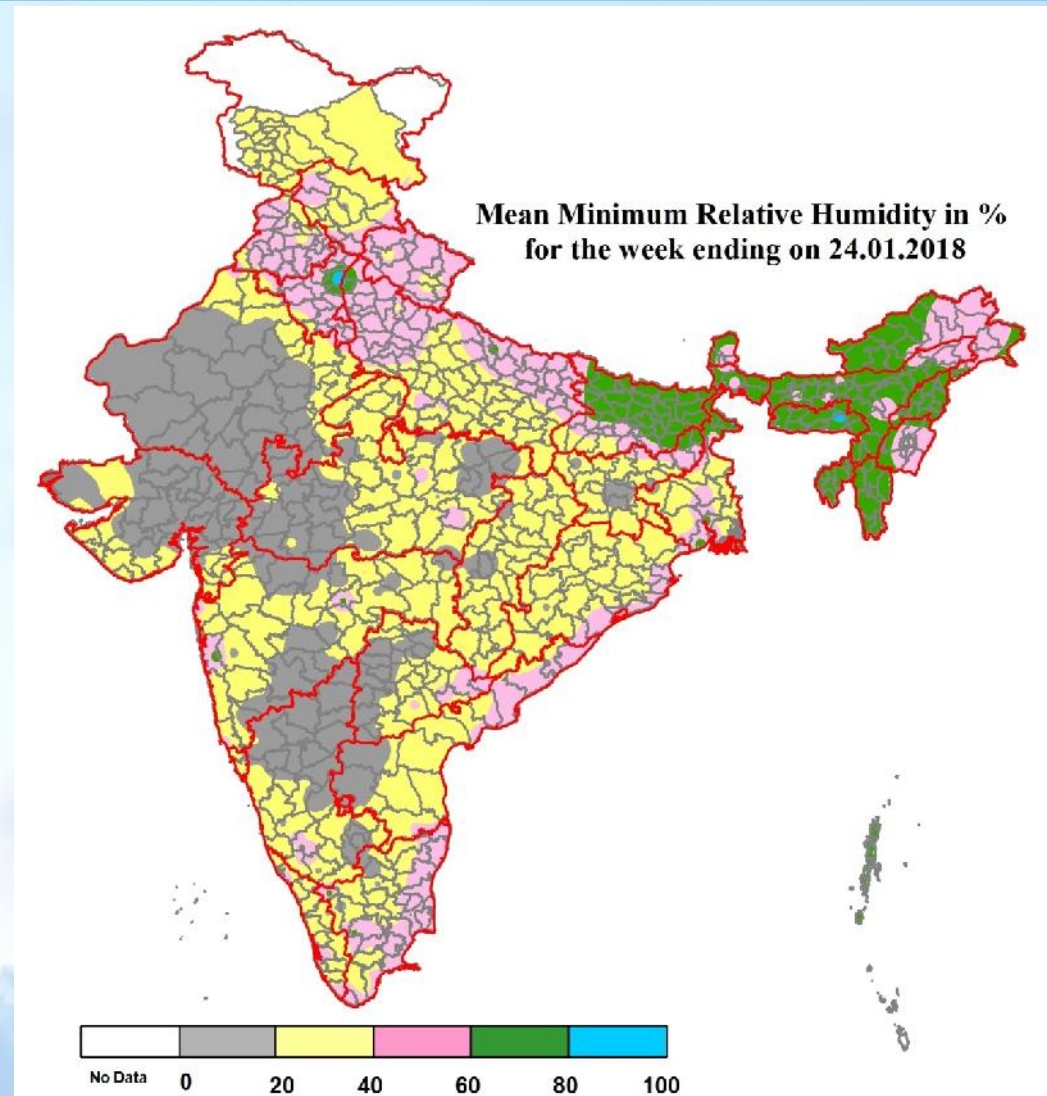
* This map has been prepared using available station data and interpolation techniques



भारत मौसम विज्ञान विभाग
INDIA METEOROLOGICAL DEPARTMENT



Mean Minimum Relative Humidity for the week ending 24.01.2018



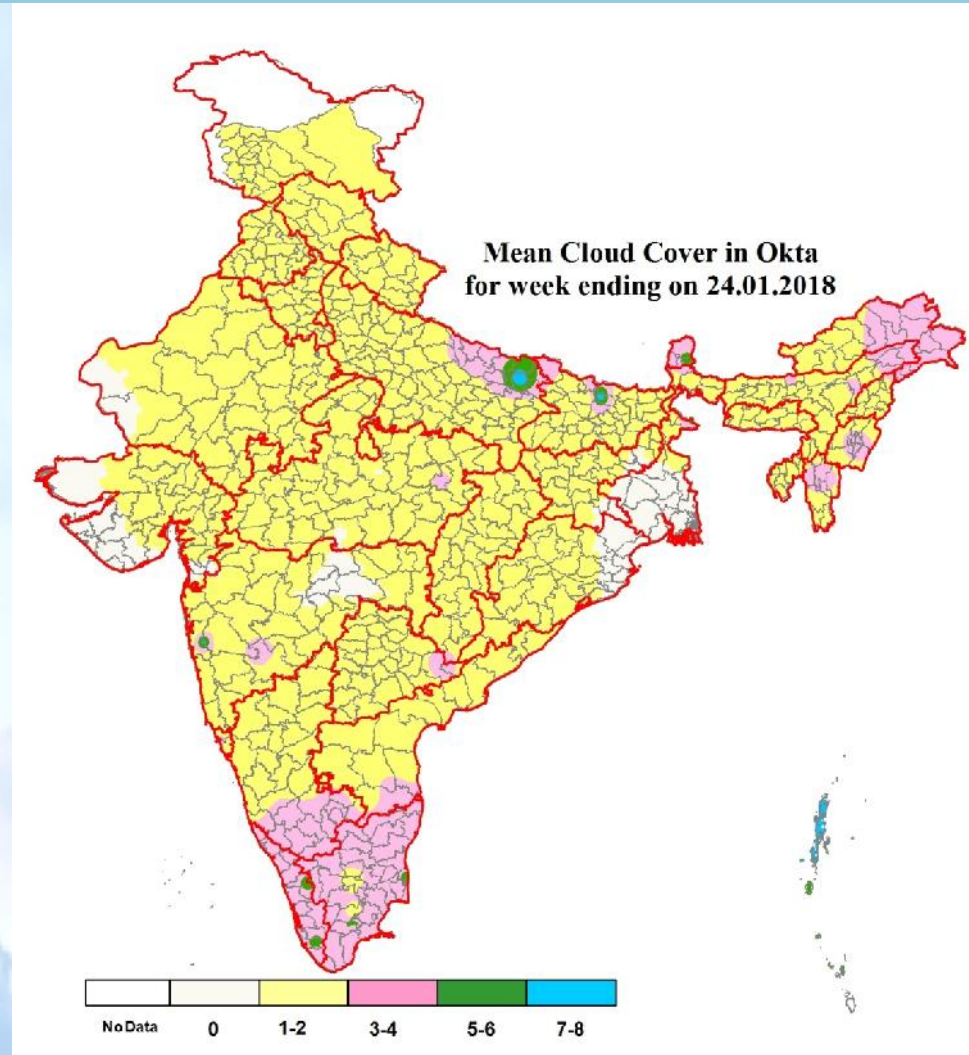
* This map has been prepared using available station data and interpolation techniques



भारत मौसम विज्ञान विभाग
INDIA METEOROLOGICAL DEPARTMENT



Mean Cloud Cover for the week ending 24.01.2018



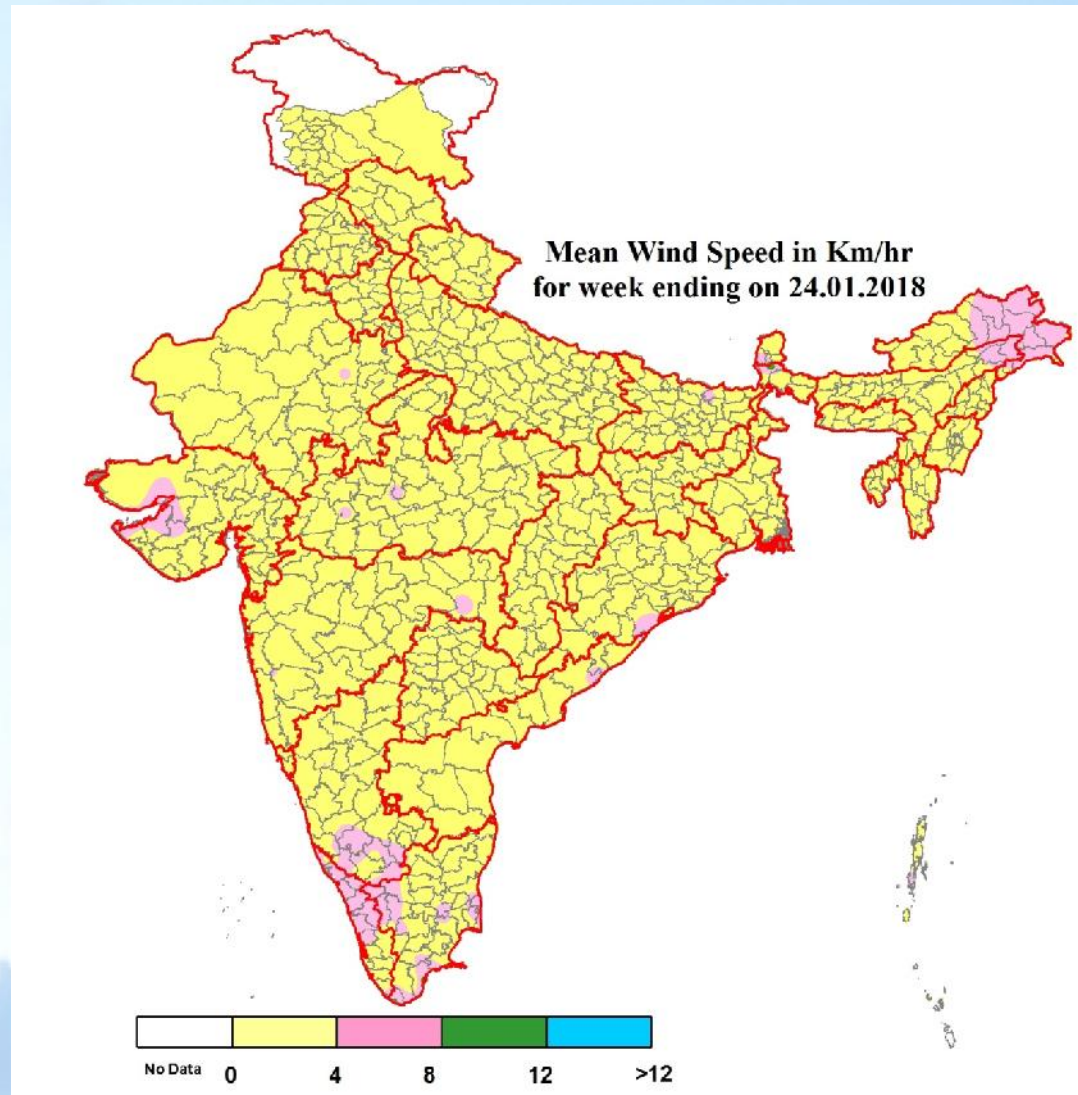
* This map has been prepared using available station data and interpolation techniques



भारत मौसम विज्ञान विभाग
INDIA METEOROLOGICAL DEPARTMENT



Mean Wind Speed for the week ending 24.01.2018



* This map has been prepared using available station data and interpolation techniques



भारत मौसम विज्ञान विभाग
INDIA METEOROLOGICAL DEPARTMENT

