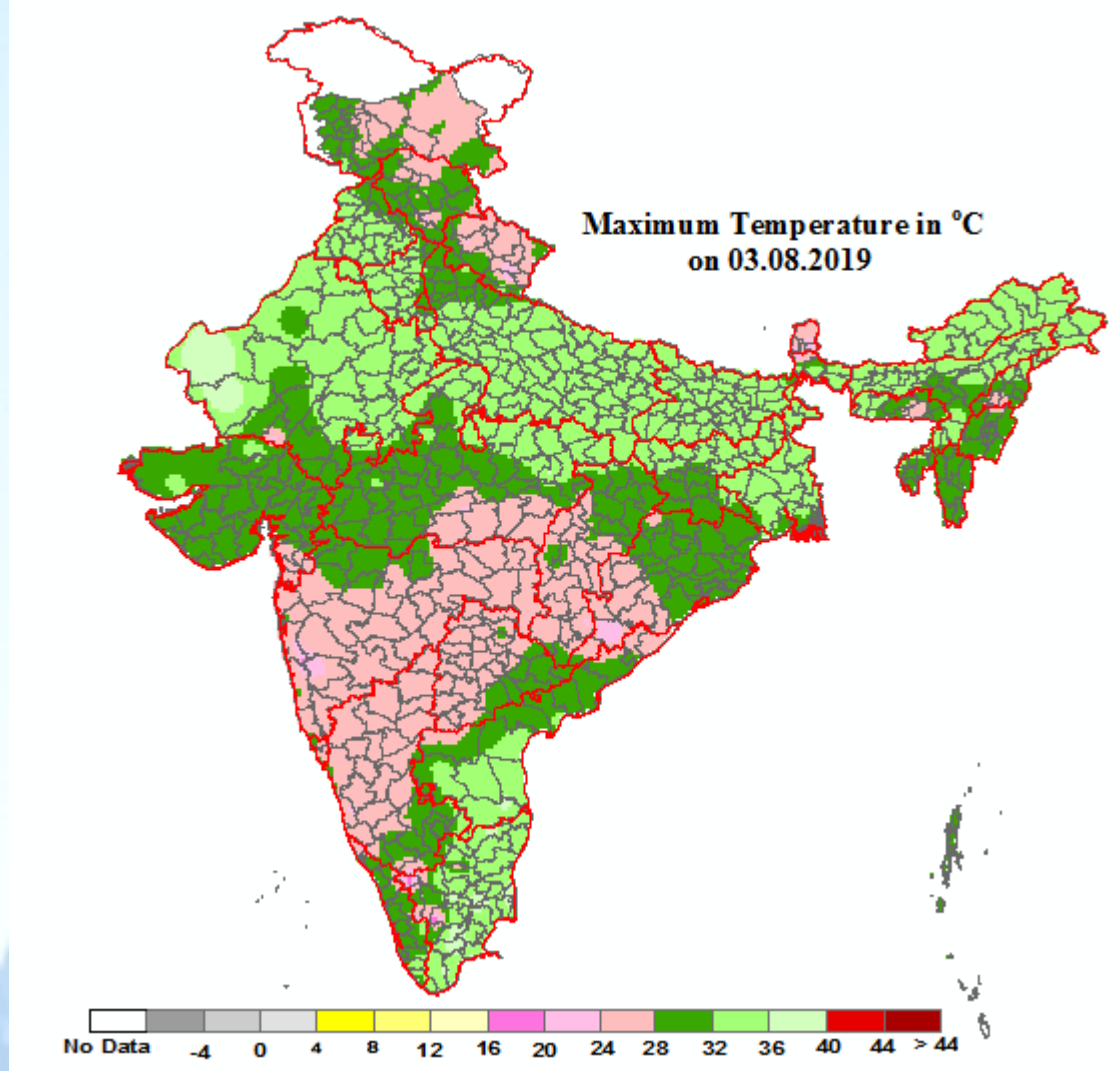


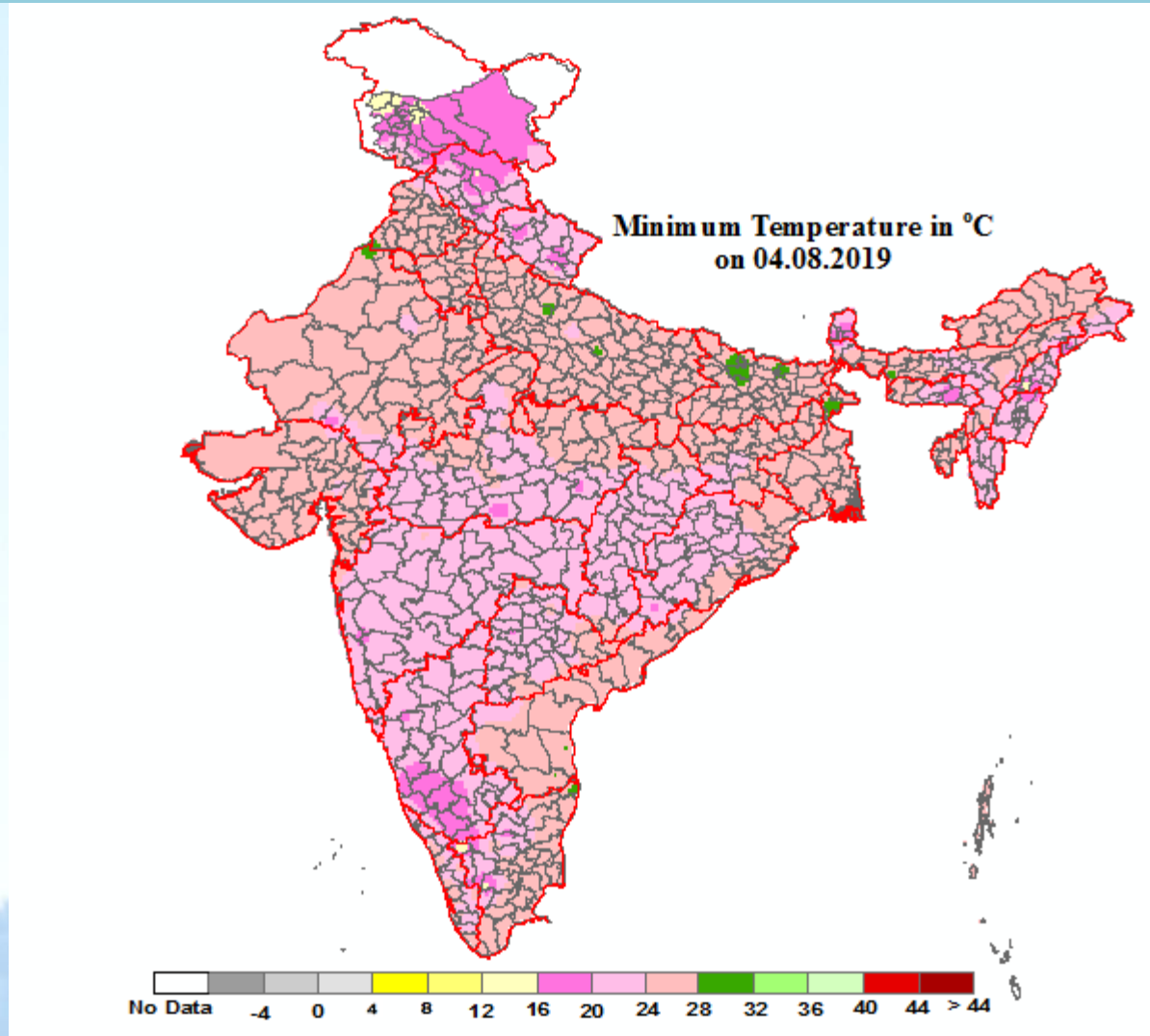
# Maximum Temperature over India on 03.08.2019



\* This map has been prepared using available station data and interpolation techniques



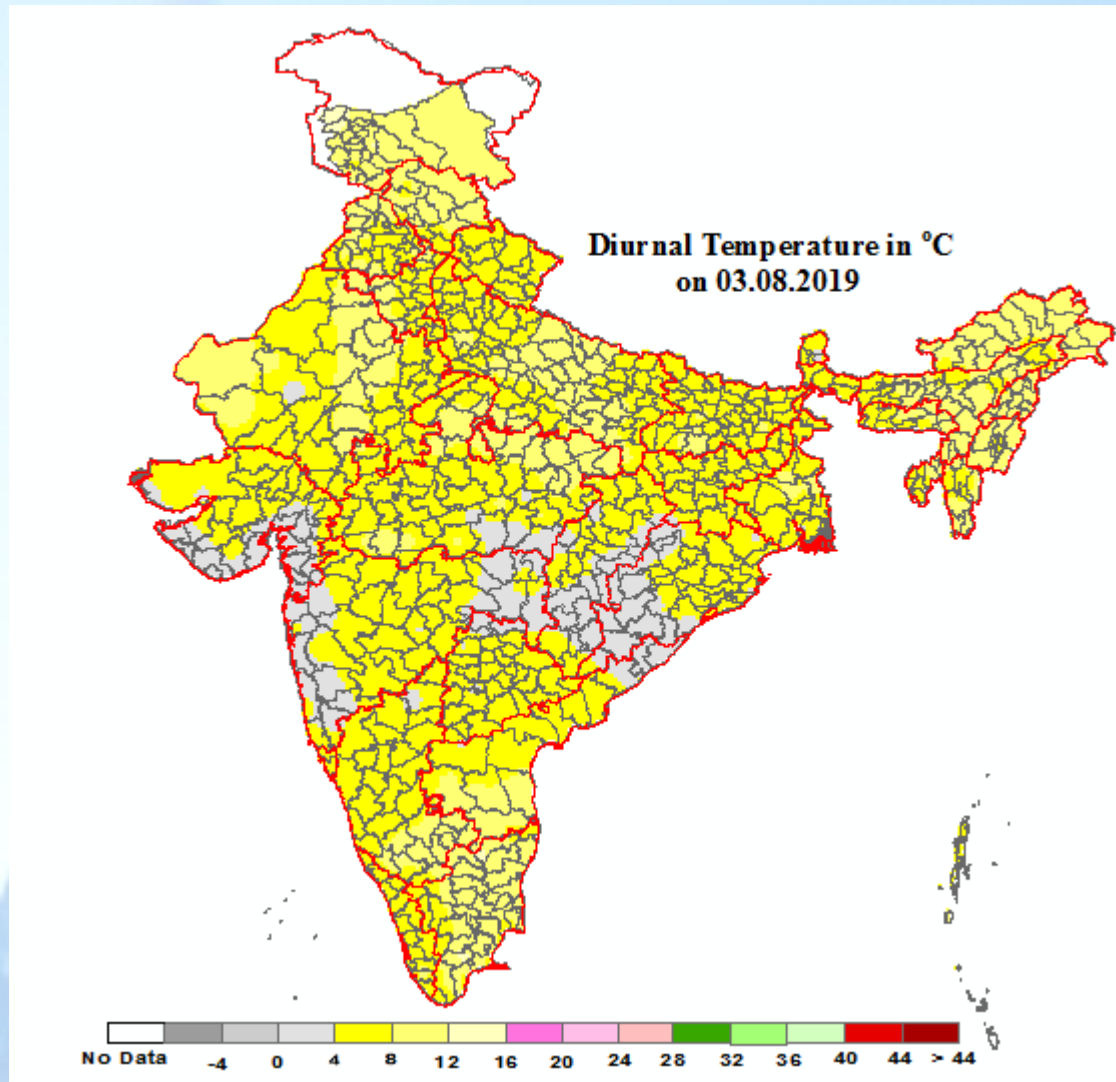
# Minimum Temperature over India on 04.08.2019



\* This map has been prepared using available station data and interpolation techniques



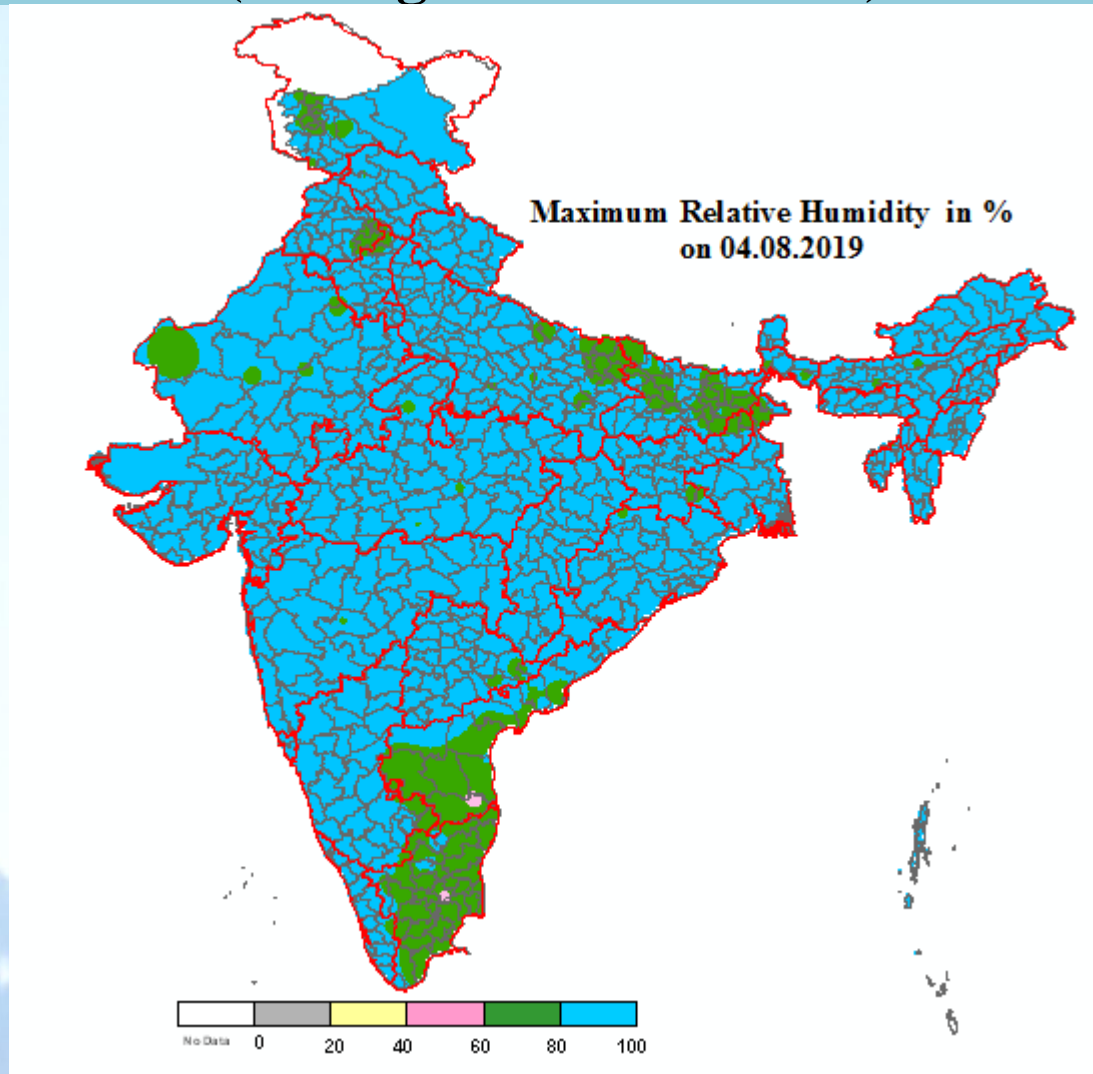
# Diurnal Temperature over India on 03.08.2019



\* This map has been prepared using available station data and interpolation techniques



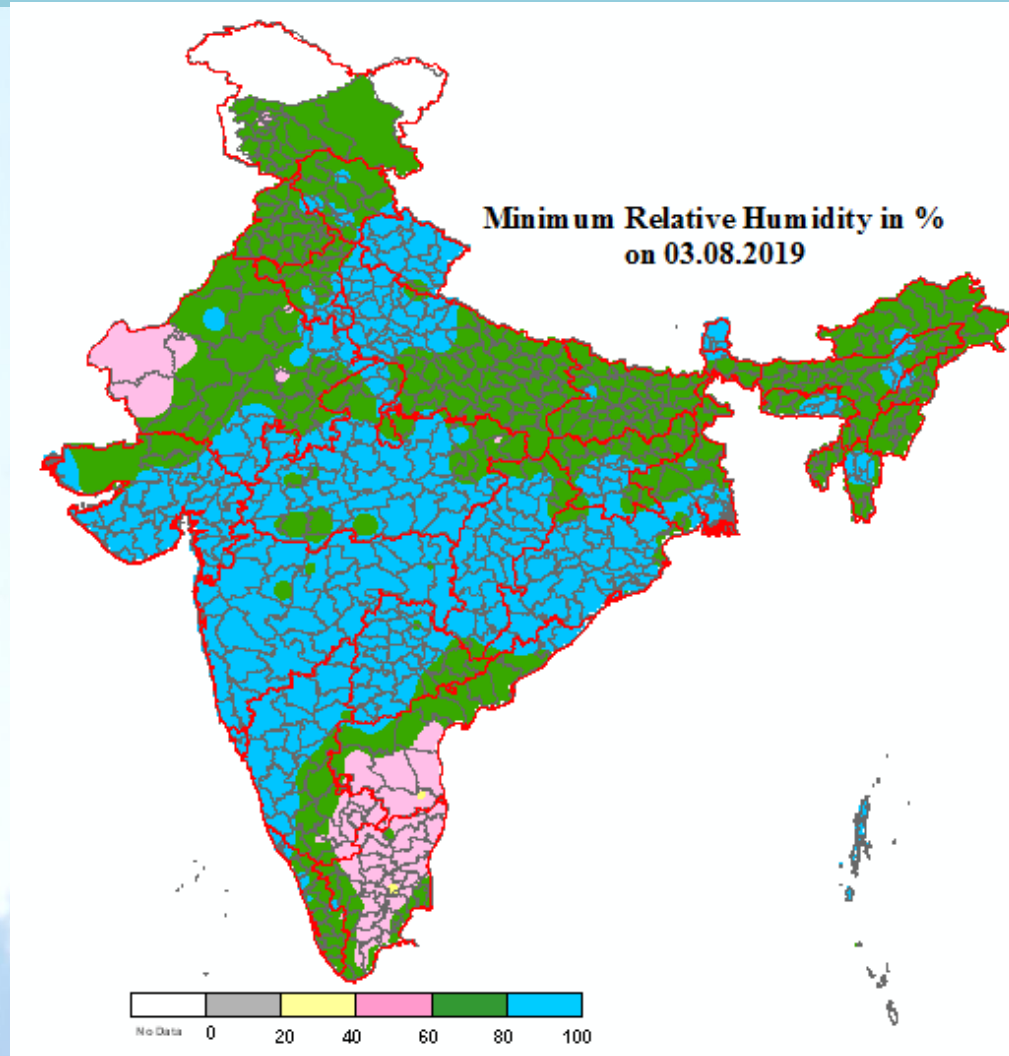
# Maximum Relative Humidity over India on 04.08.2019 (ending at 0830 hrs IST)



\* This map has been prepared using available station data and interpolation techniques



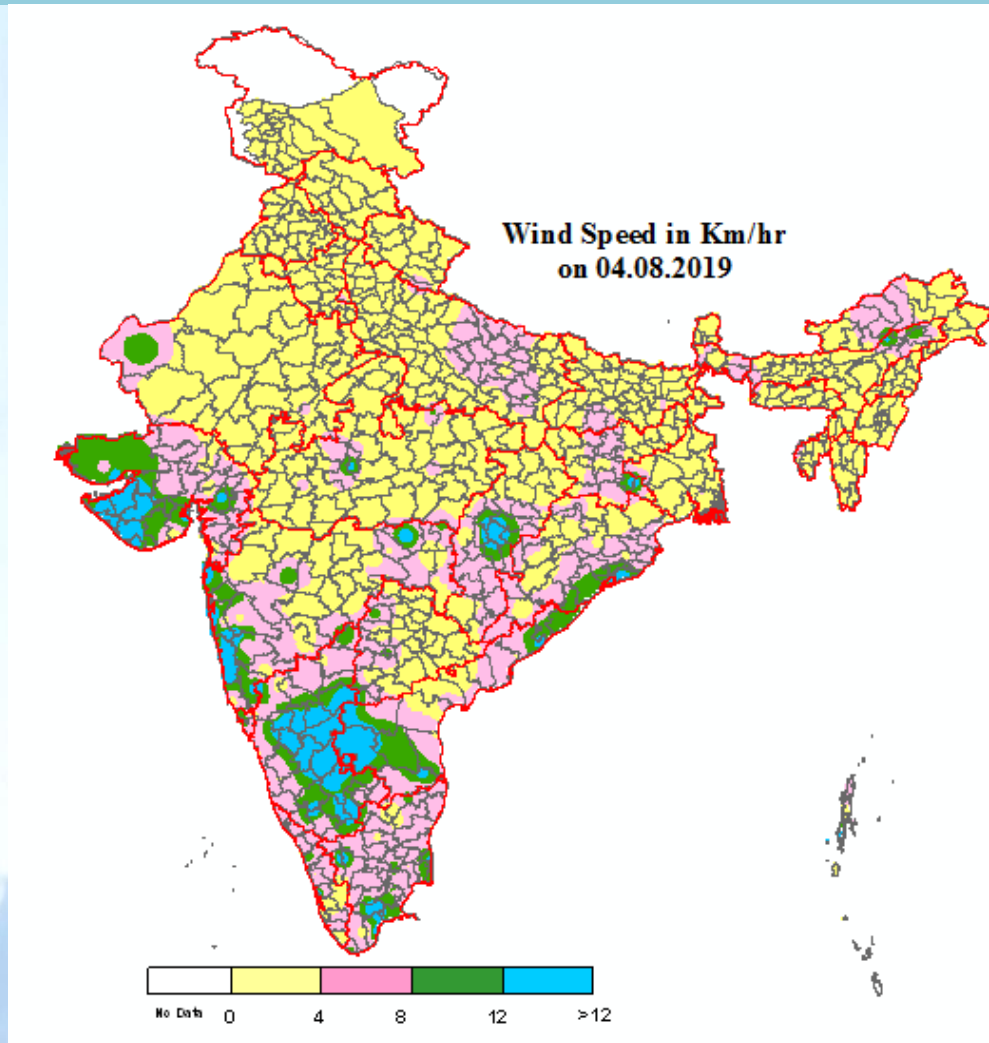
# Minimum Relative Humidity over India on 03.08.2019



\* This map has been prepared using available station data and interpolation techniques



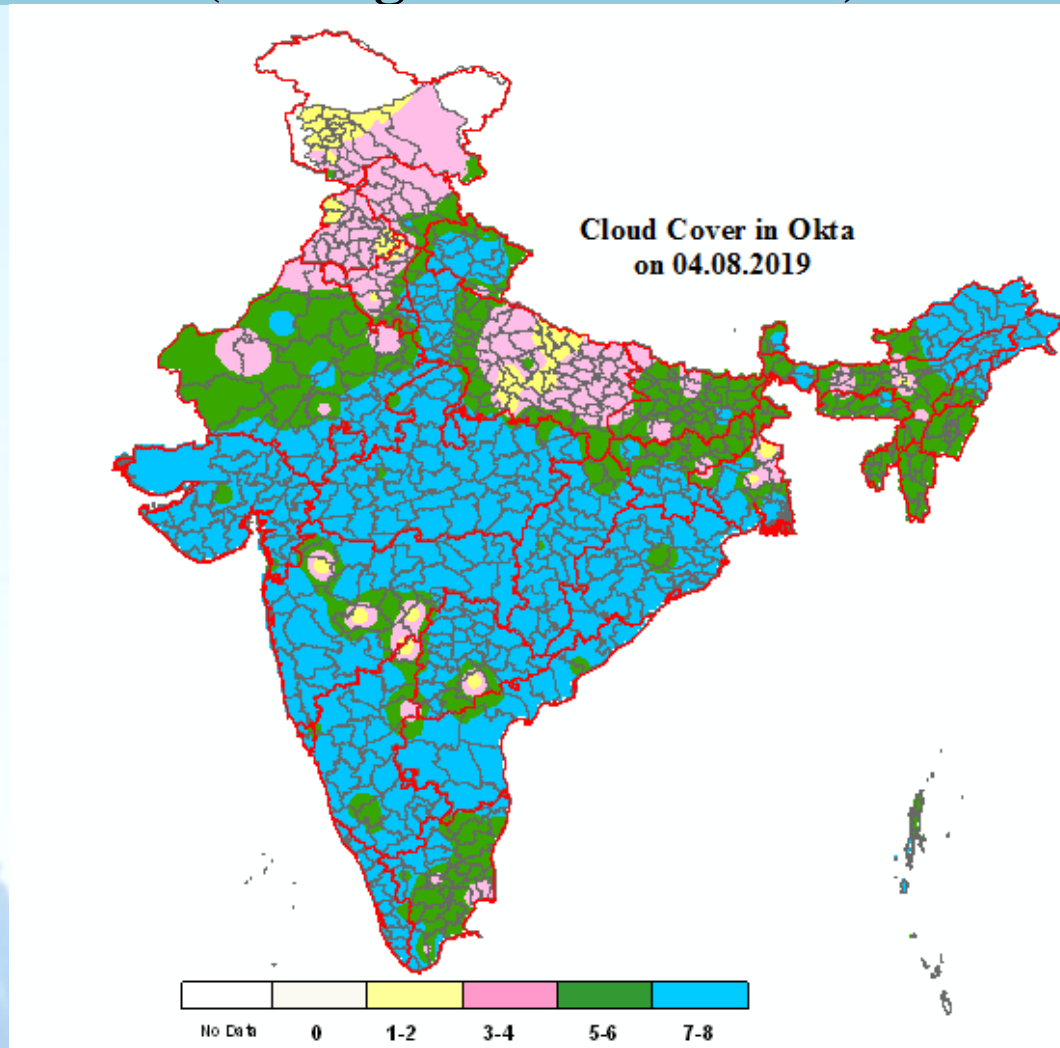
# Wind Speed over India on 04.08.2019 (ending at 0830 hrs IST)



\* This map has been prepared using available station data and interpolation techniques



# Total Cloud Cover over India on 04.08.2019 (ending at 0830 hrs IST)



\* This map has been prepared using available station data and interpolation techniques



# Gridded Rainfall in mm over India on 04.08.2019 (ending at 0830 hrs IST)

