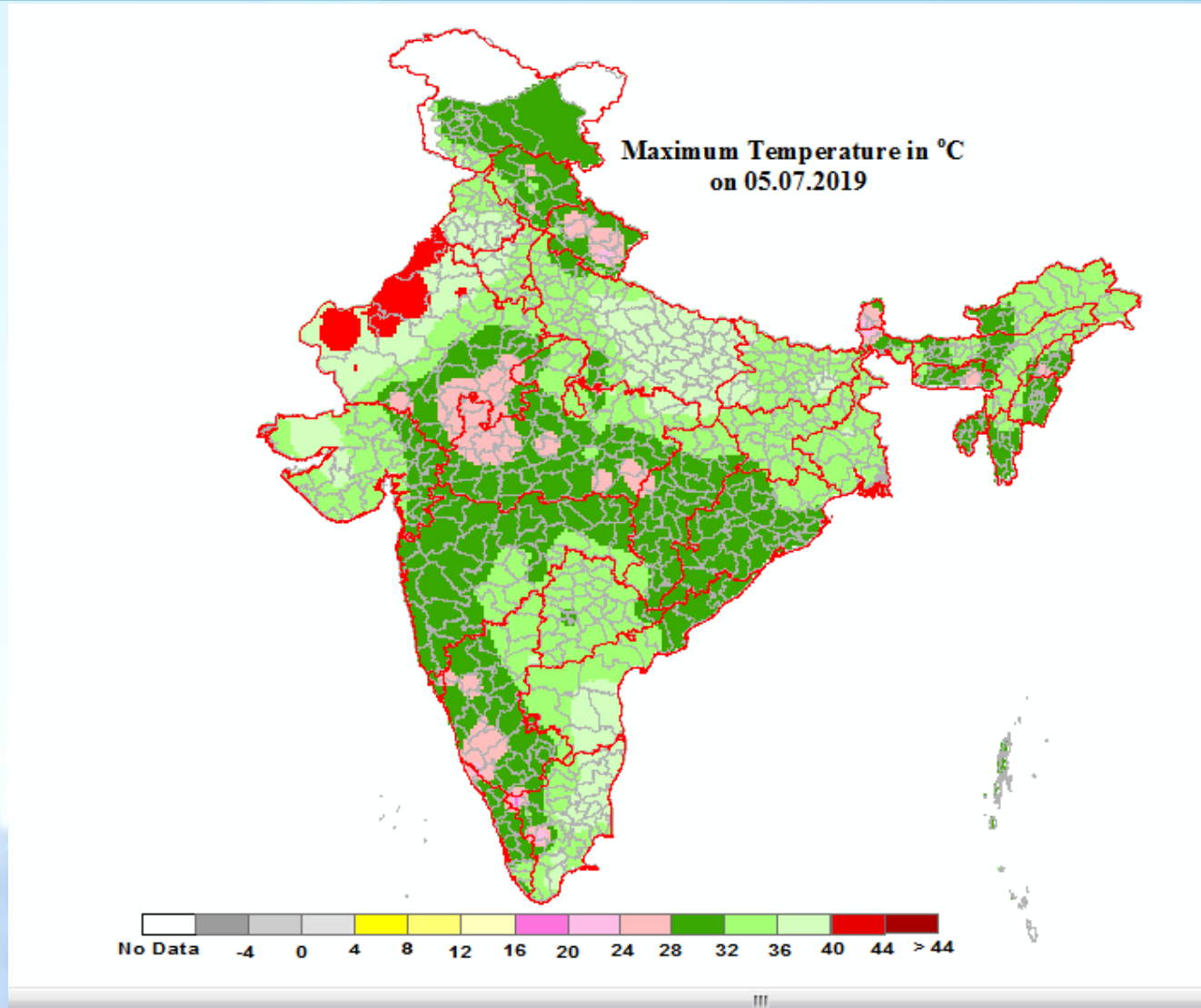


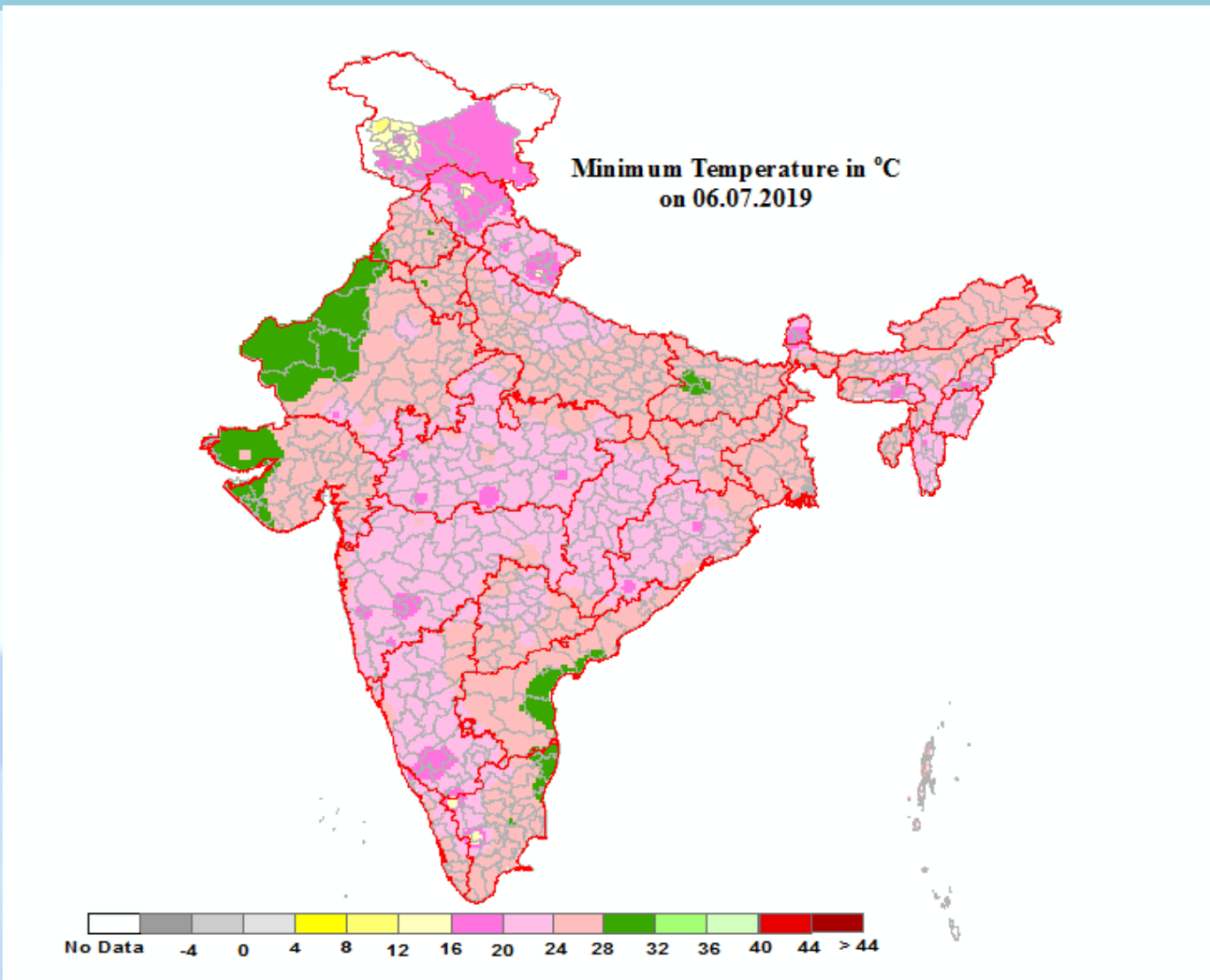
# Maximum Temperature over India on 05.07.2019



\* This map has been prepared using available station data and interpolation techniques



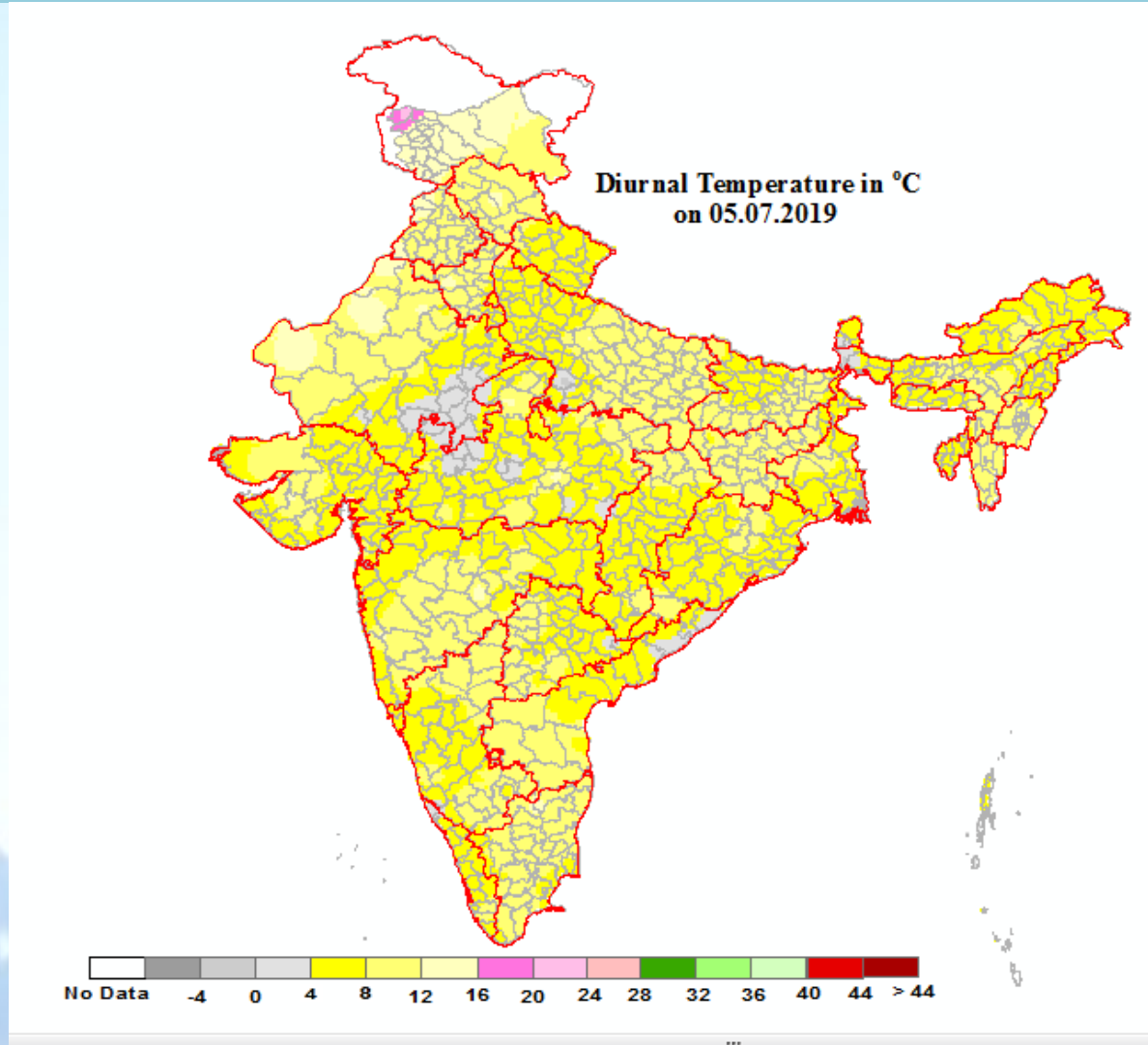
# Minimum Temperature over India on 06.07.2019



\* This map has been prepared using available station data and interpolation techniques



# Diurnal Temperature over India on 05.07.2019



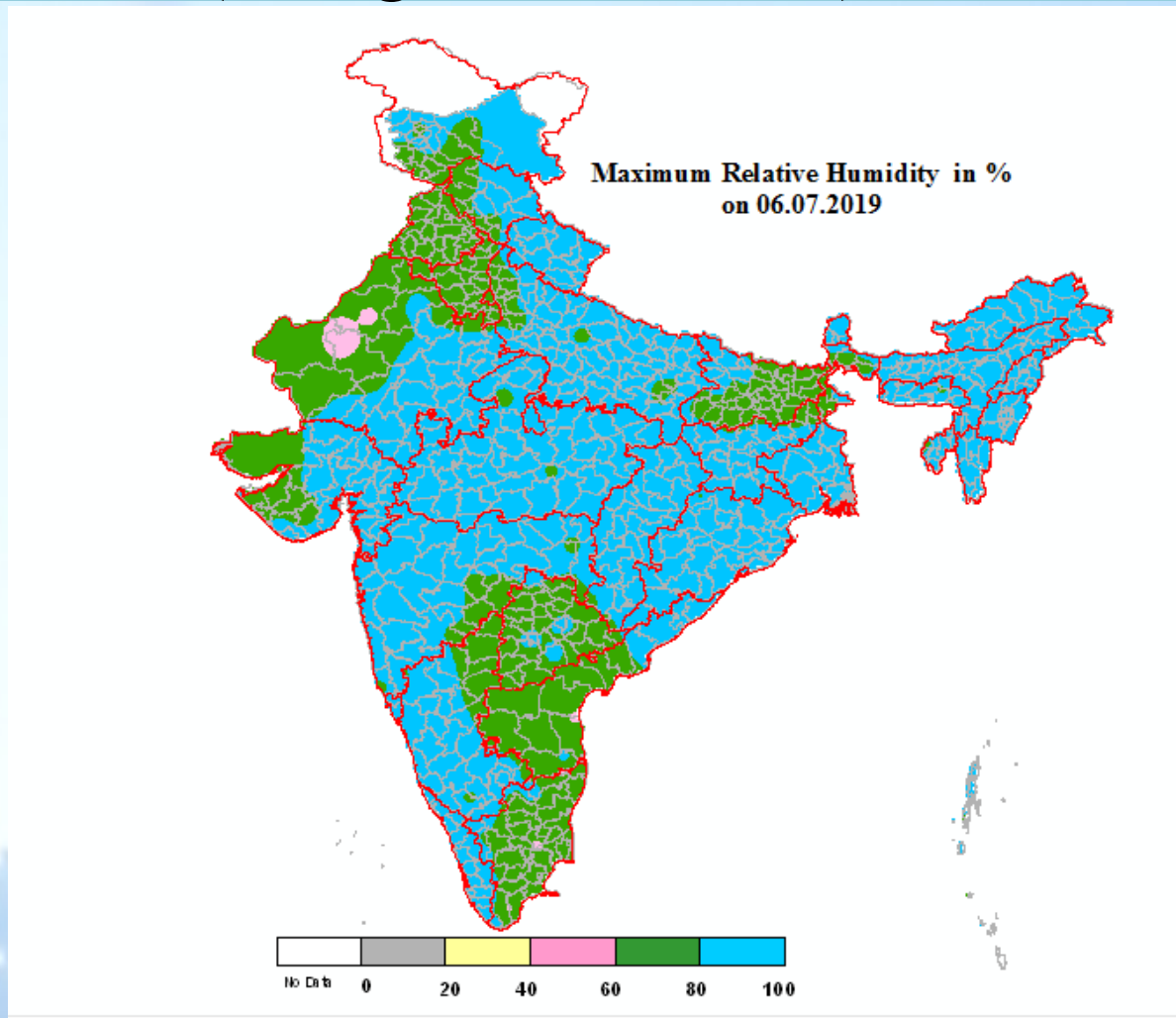
\* This map has been prepared using available station data and interpolation techniques



भारत मौसम विज्ञान विभाग  
INDIA METEOROLOGICAL DEPARTMENT



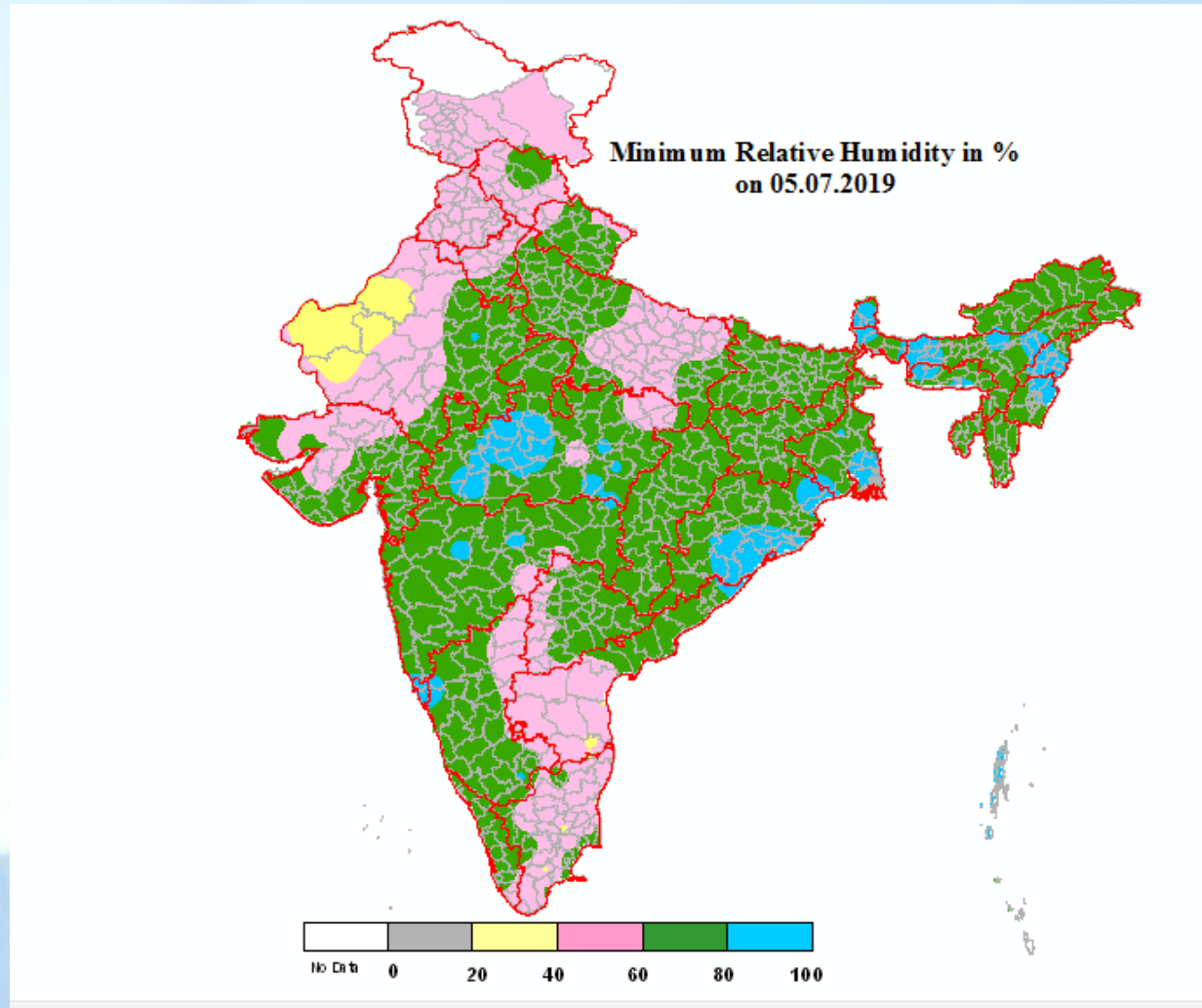
# Maximum Relative Humidity over India on 06.07.2019 (ending at 0830 hrs IST)



\* This map has been prepared using available station data and interpolation techniques



# Minimum Relative Humidity over India on 05.07.2019

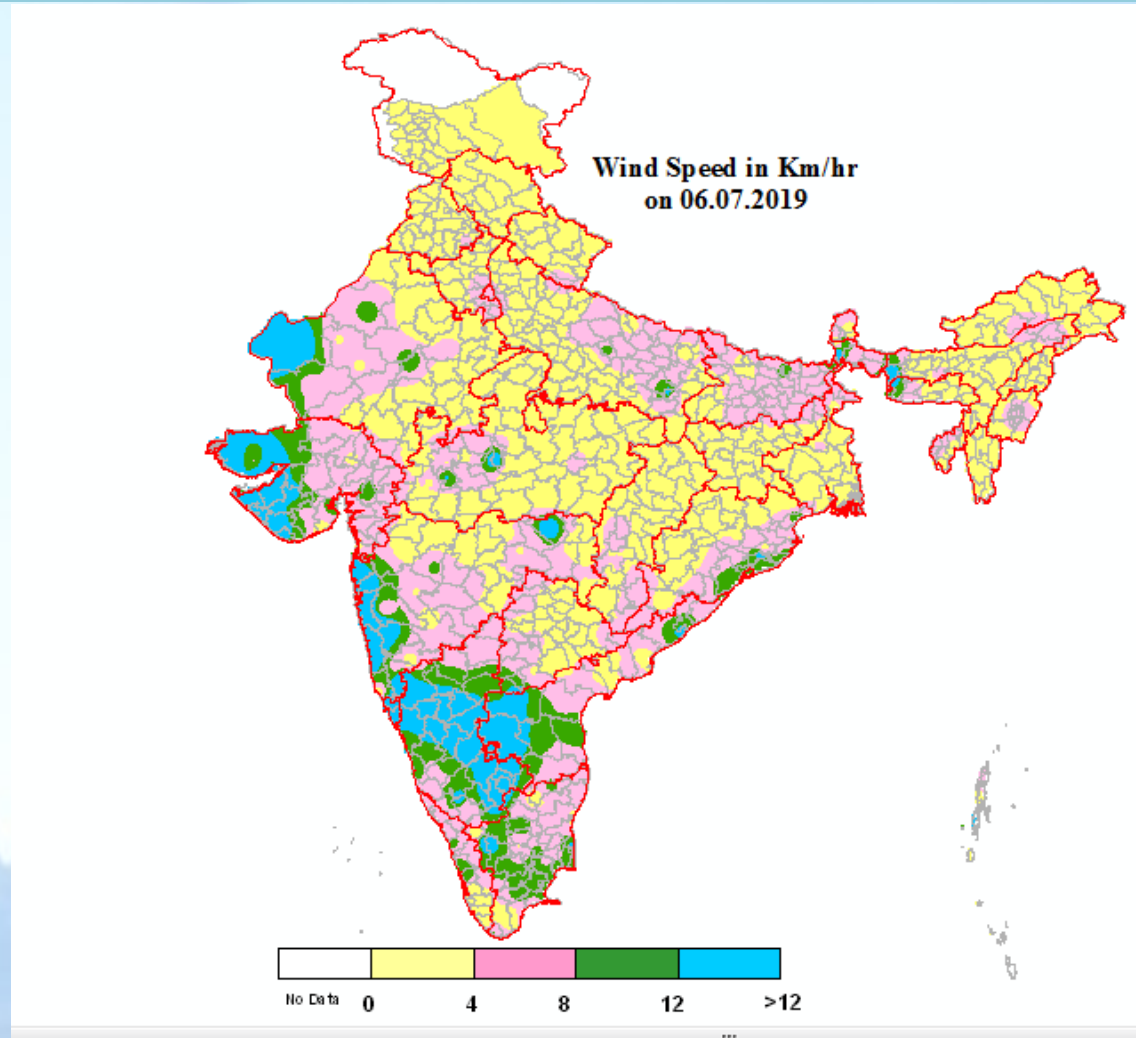


\* This map has been prepared using available station data and interpolation techniques





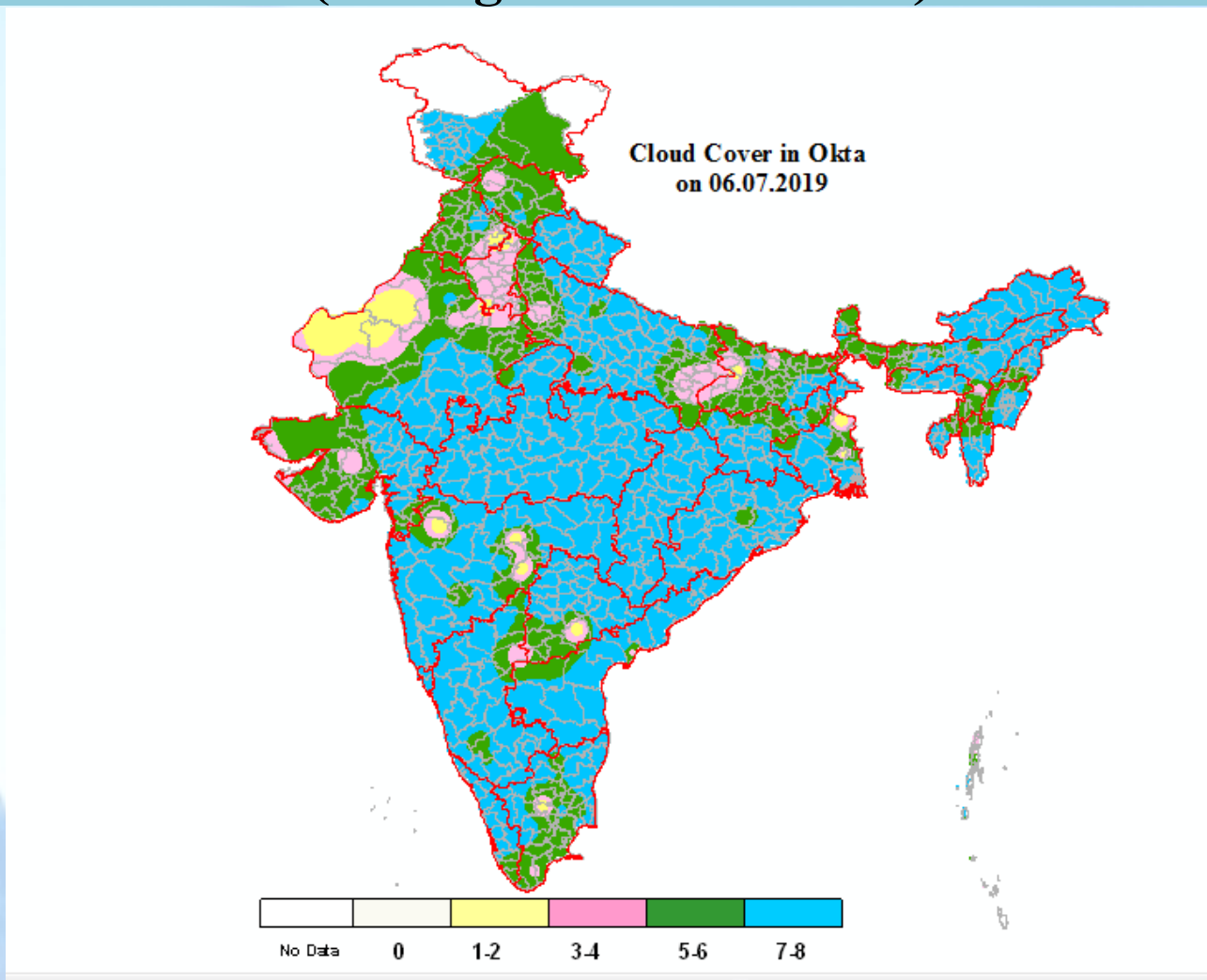
# Wind Speed over India on 06.07.2019 (ending at 0830 hrs IST)



\* This map has been prepared using available station data and interpolation techniques



# Total Cloud Cover over India on 06.07.2019 (ending at 0830 hrs IST)



\* This map has been prepared using available station data and interpolation techniques



# Gridded Rainfall in mm over India on 06.07.2019 (ending at 0830 hrs IST)

