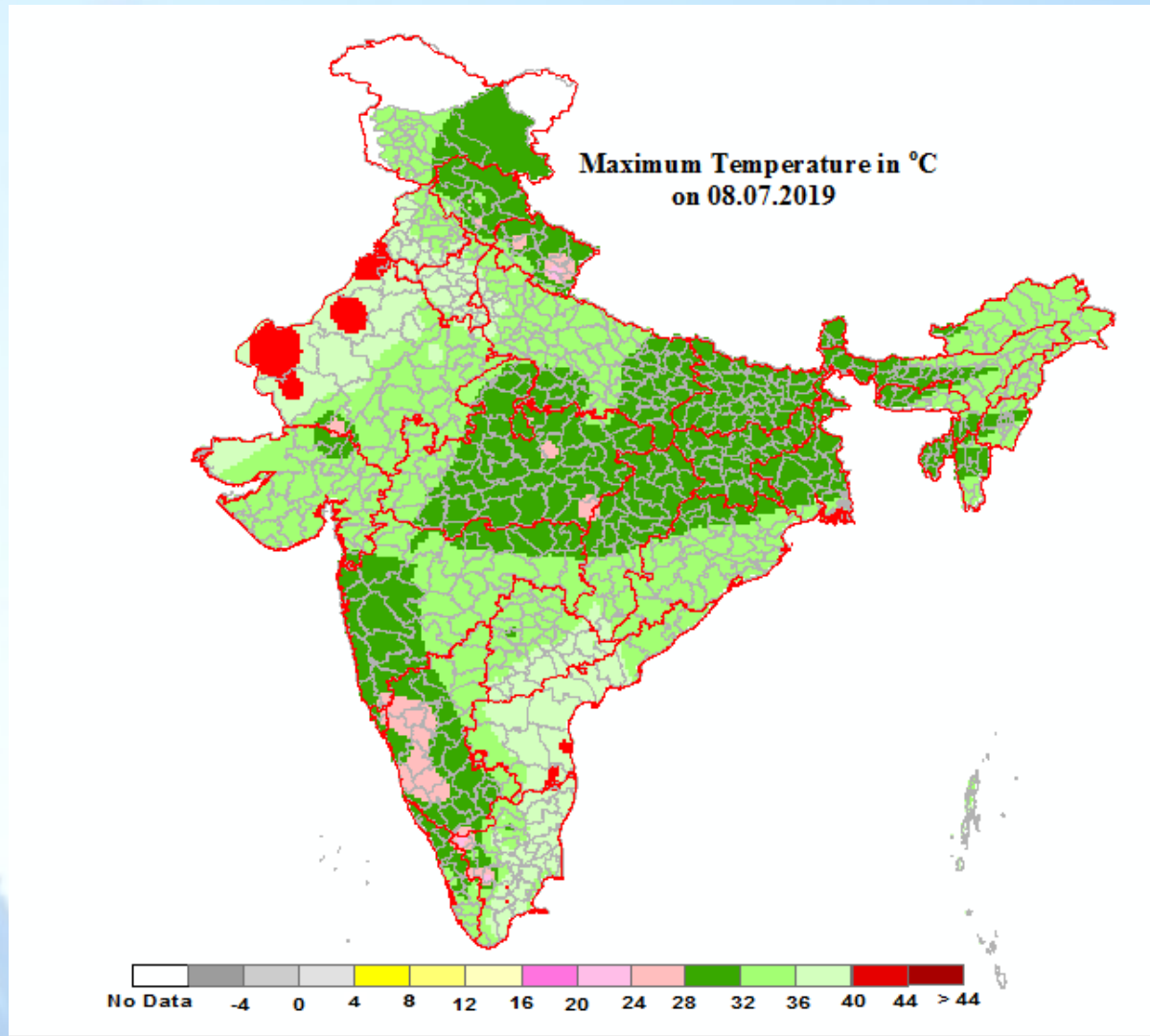


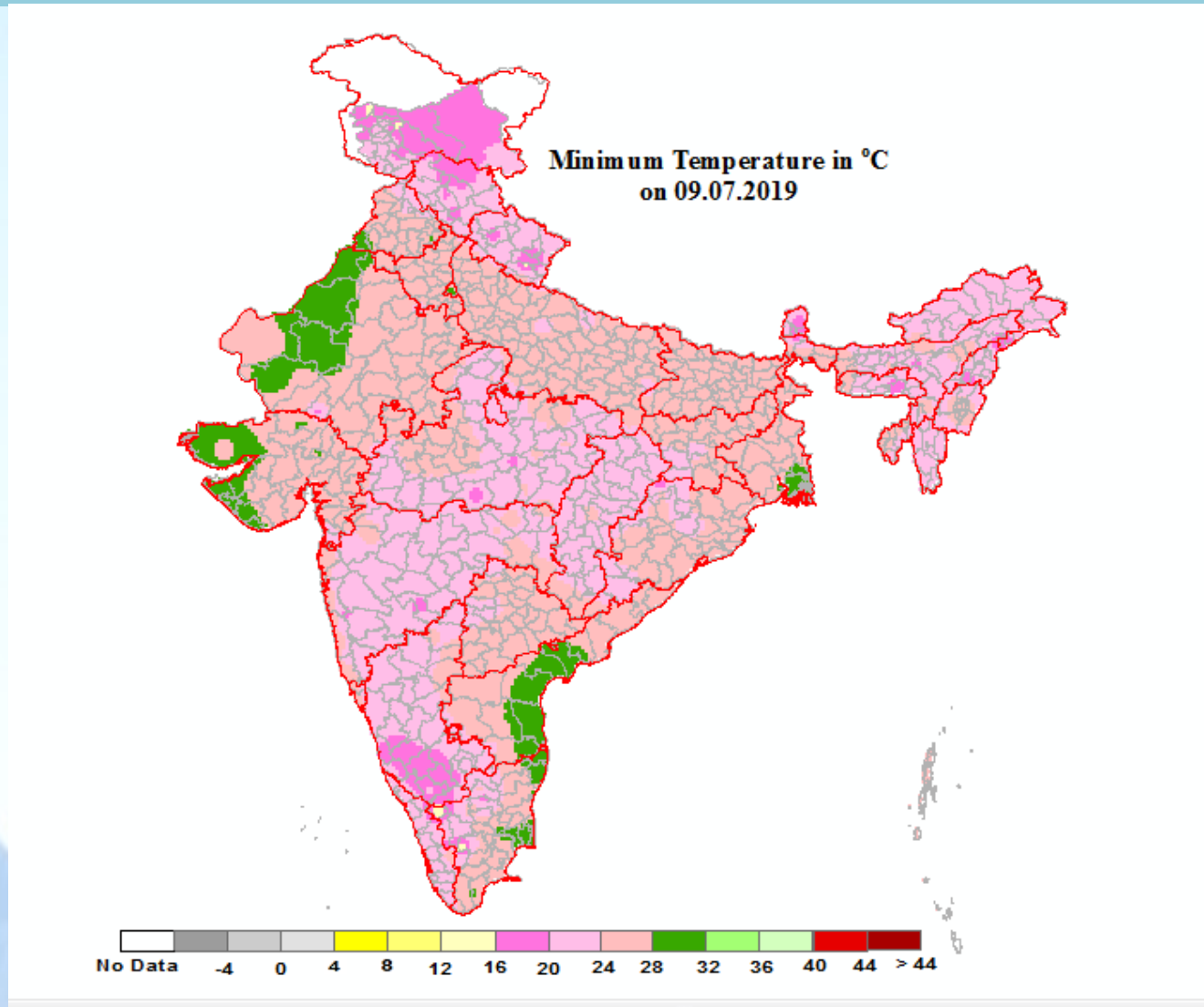
# Maximum Temperature over India on 08.07.2019



\* This map has been prepared using available station data and interpolation techniques



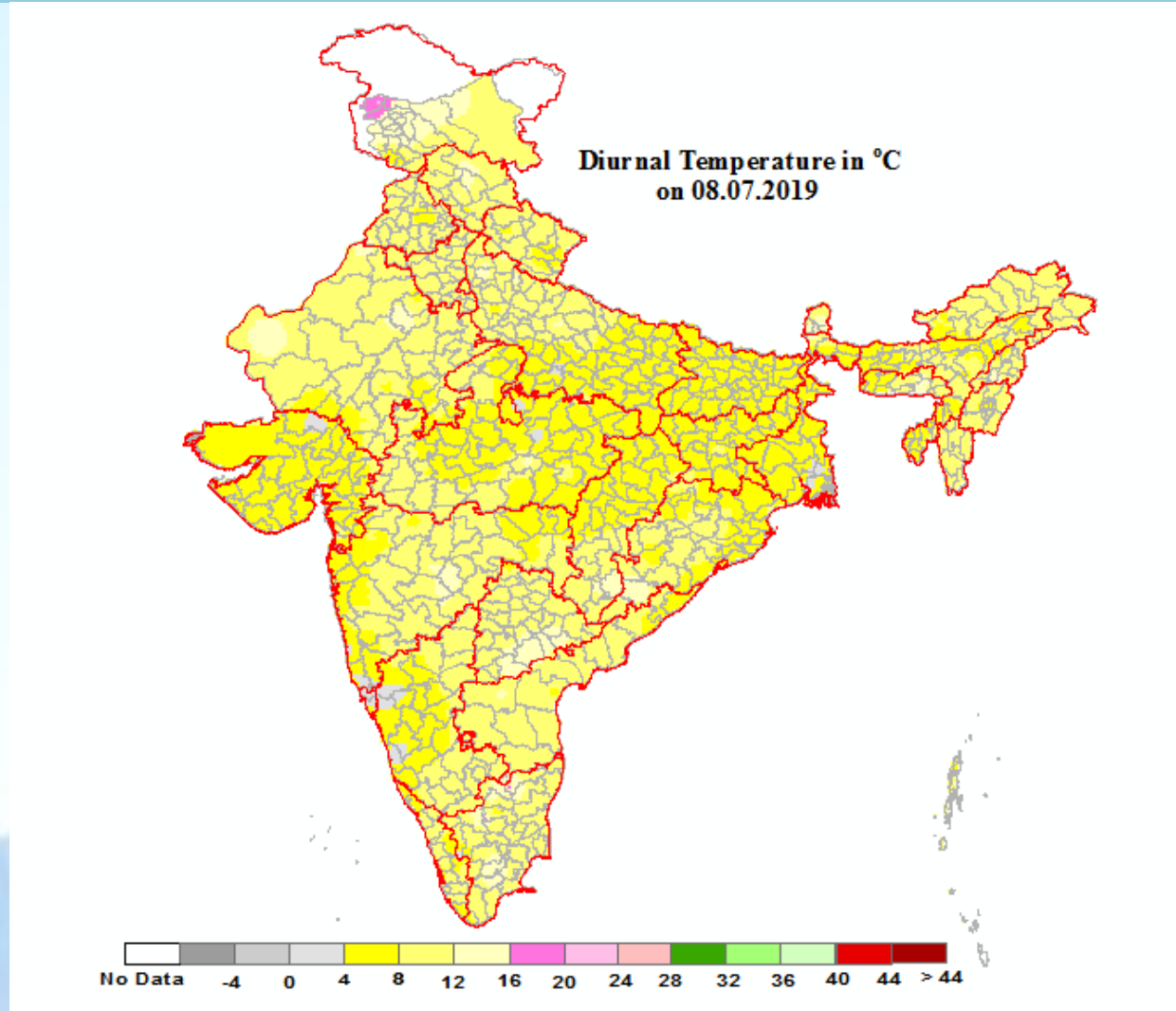
# Minimum Temperature over India on 09.07.2019



\* This map has been prepared using available station data and interpolation techniques



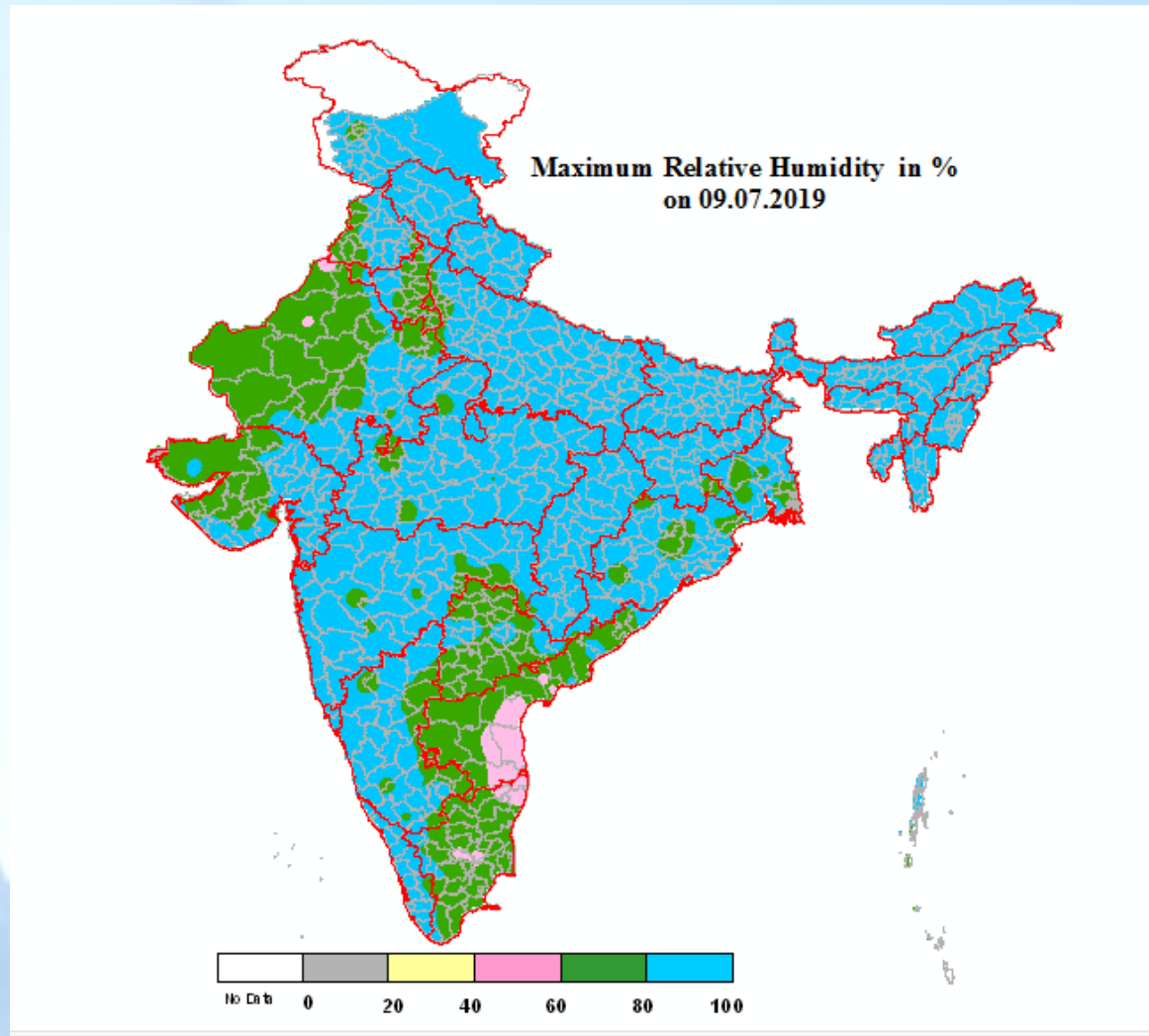
# Diurnal Temperature over India on 08.07.2019



\* This map has been prepared using available station data and interpolation techniques



# Maximum Relative Humidity over India on 09.07.2019 (ending at 0830 hrs IST)

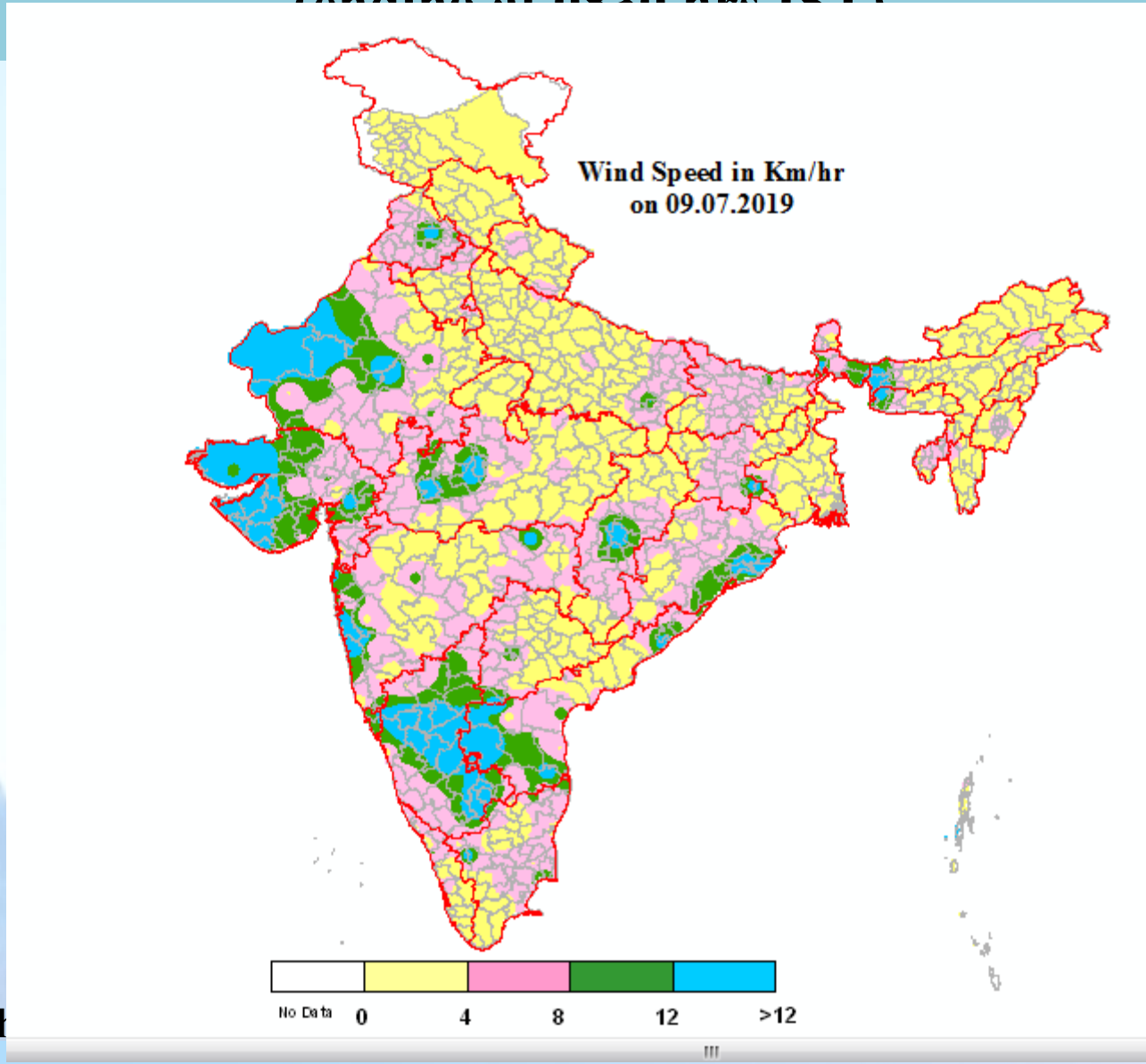


\* This map has been prepared using available station data and interpolation techniques



# Wind Speed over India on 09.07.2019

(ending at 0830 hrs IST)



\* This map is

in techniques

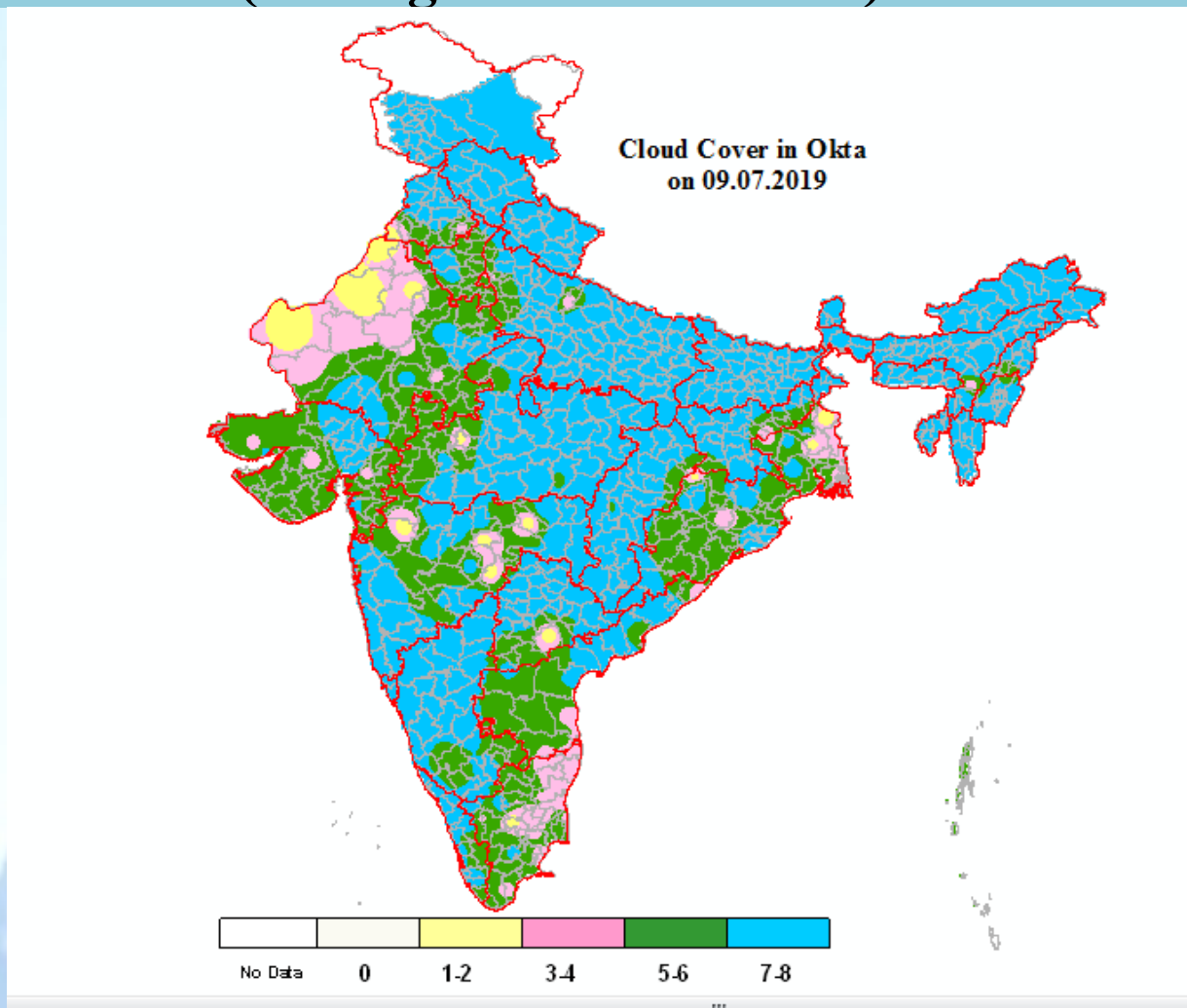


भारत मौसम विज्ञान विभाग  
INDIA METEOROLOGICAL DEPARTMENT





# Total Cloud Cover over India on 09.07.2019 (ending at 0830 hrs IST)



\* This map has been prepared using available station data and interpolation techniques



# Gridded Rainfall in mm over India on 09.07.2019 (ending at 0830 hrs IST)

