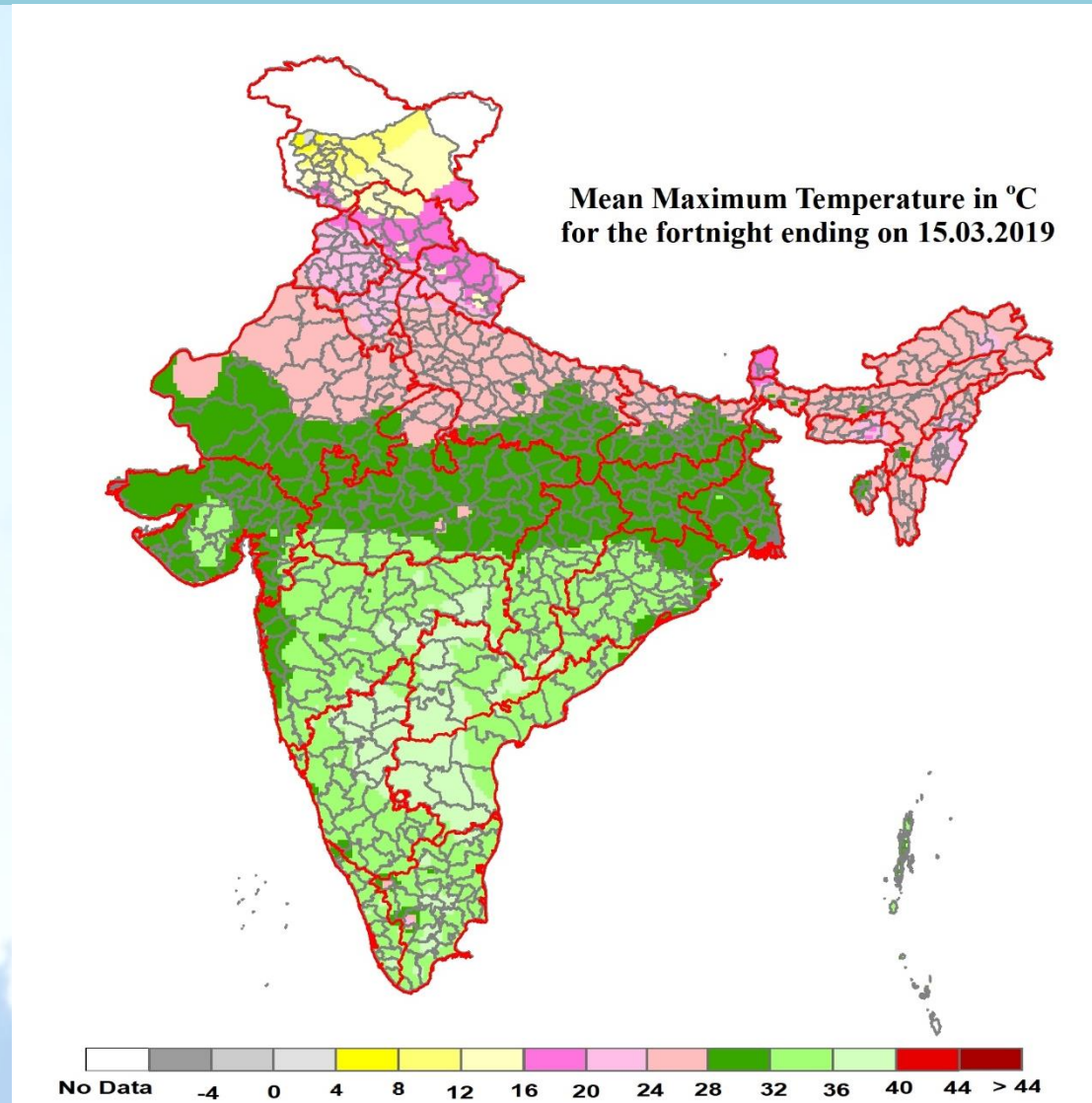


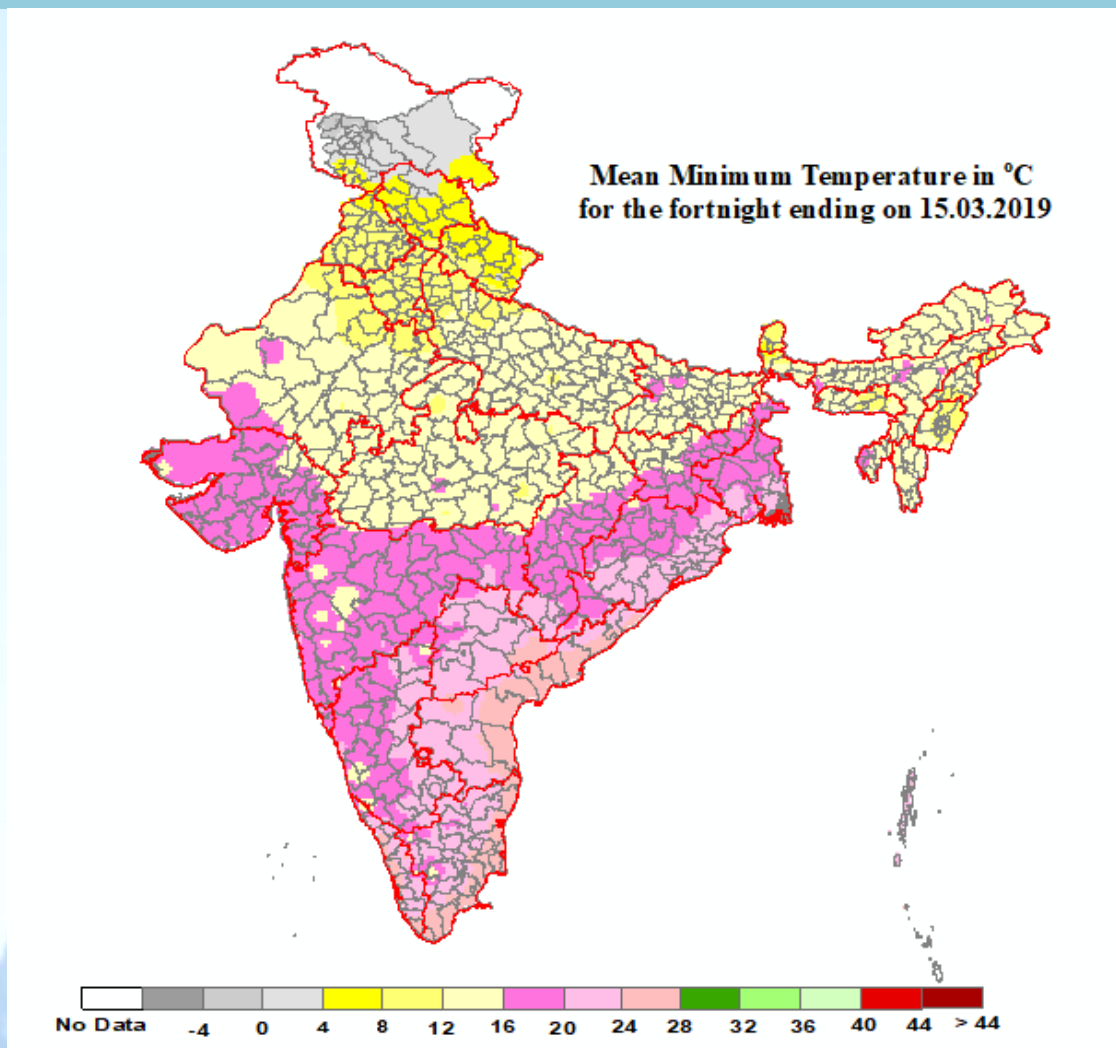
# Mean Maximum Temperature for the Fortnight ending on 15.03.2019



\* This map has been prepared using available station data and interpolation techniques



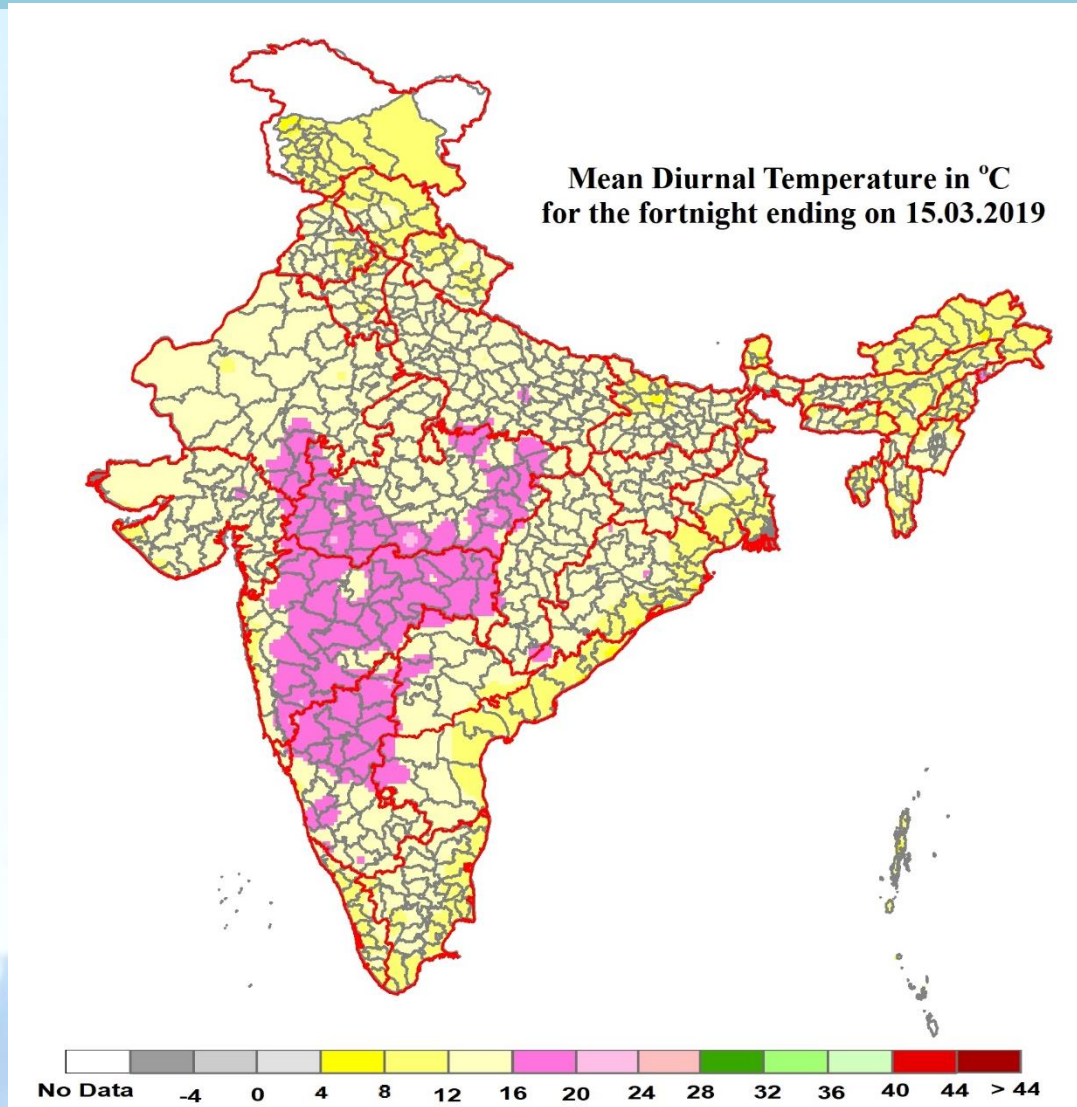
# Mean Minimum Temperature for the Fortnight ending on 15.03.2019



\* This map has been prepared using available station data and interpolation techniques



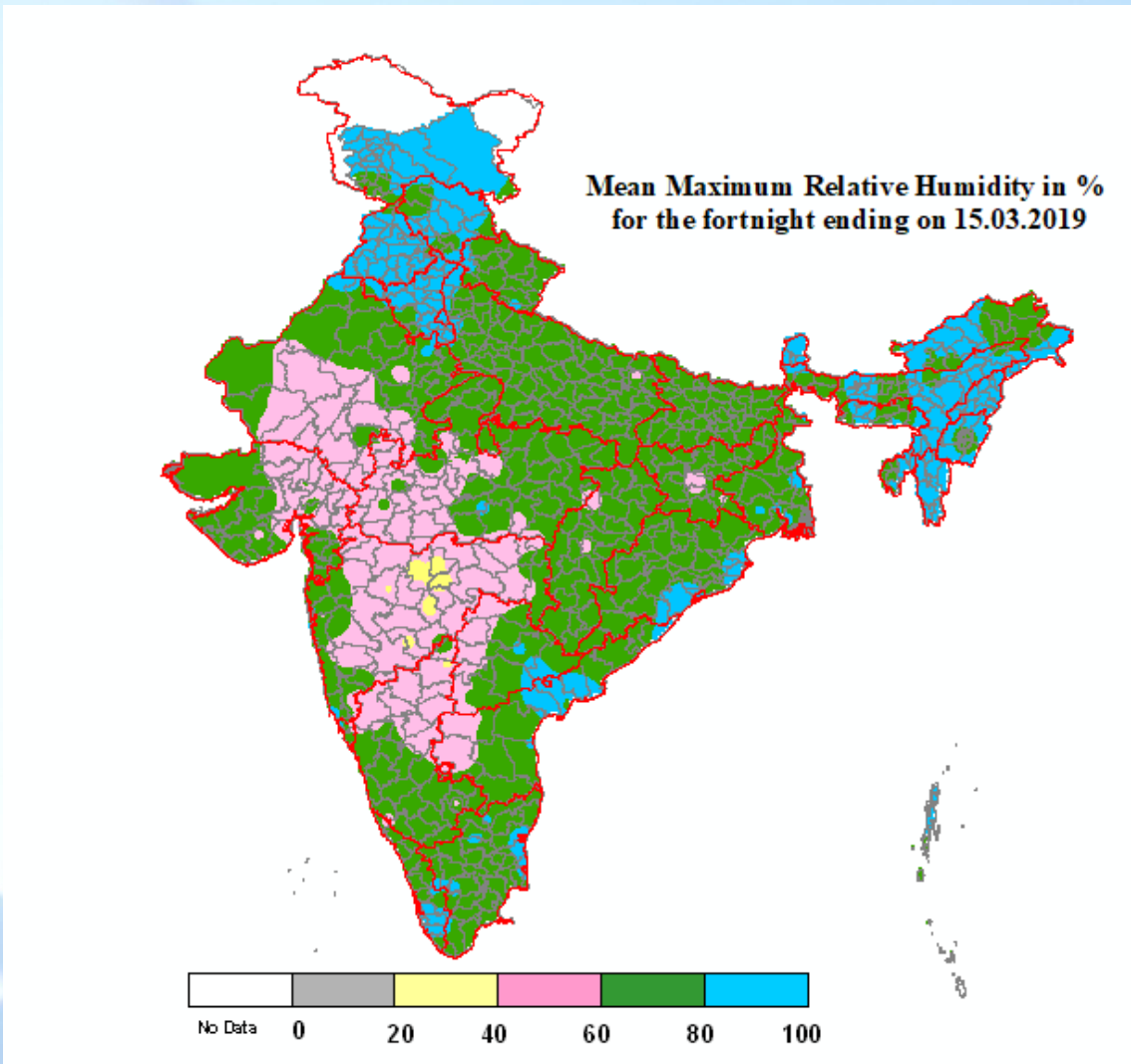
# Mean Diurnal Temperature for the Fortnight ending on 15.03.2019



\* This map has been prepared using available station data and interpolation techniques



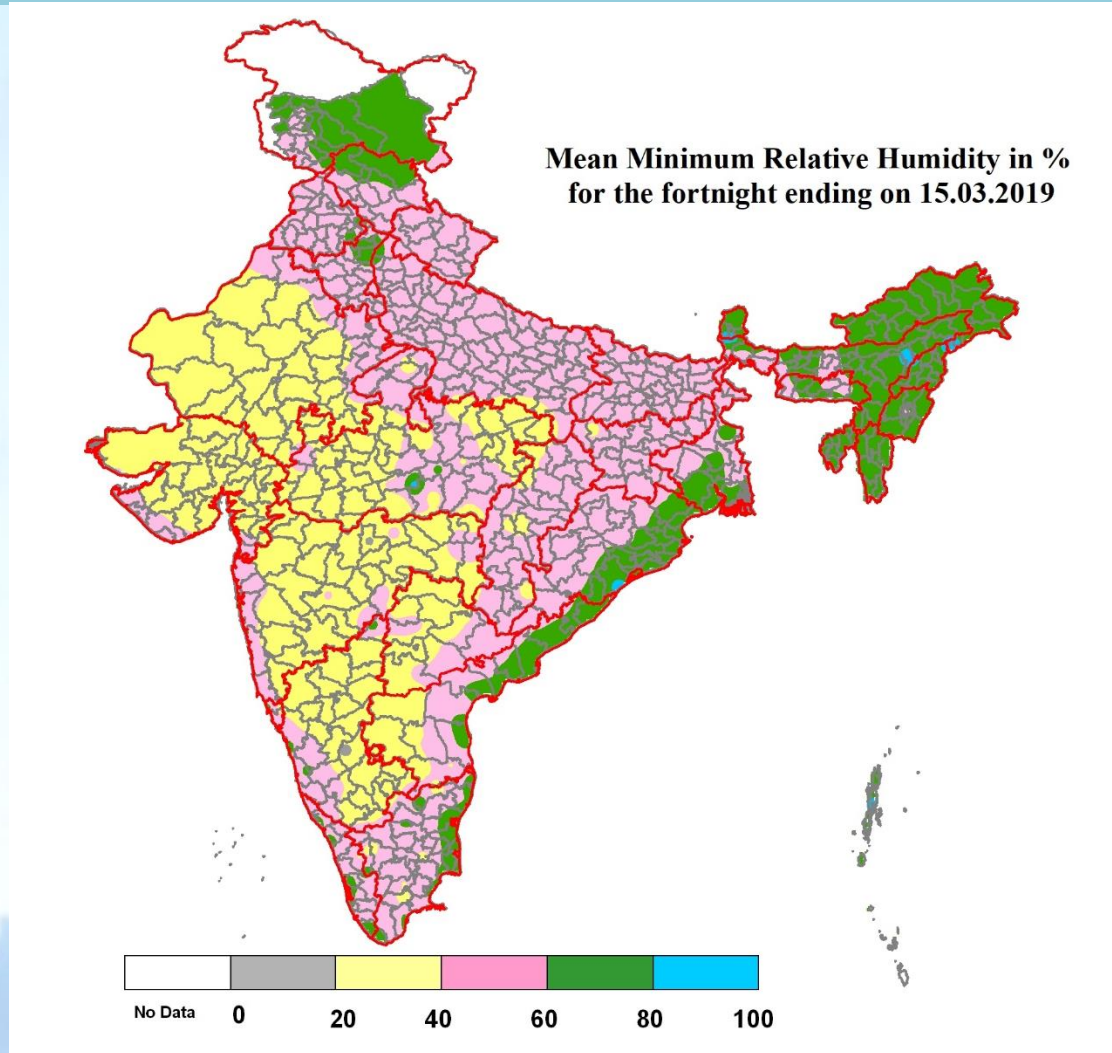
# Mean Maximum Relative Humidity for the Fortnight ending on 15.03.2019



\* This map has been prepared using available station data and interpolation techniques



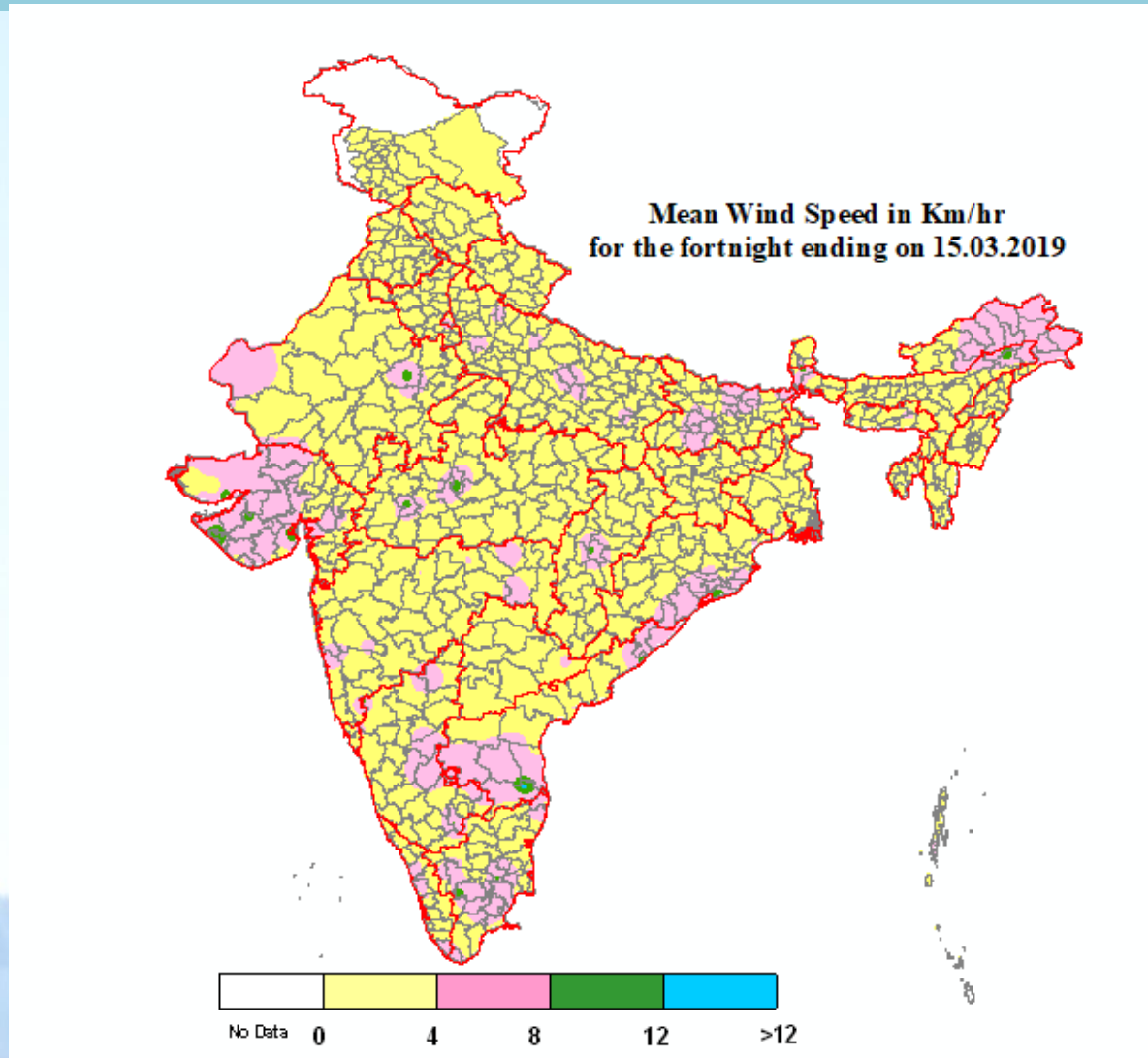
# Mean Minimum Relative Humidity for the Fortnight ending on 15.03.2019



\* This map has been prepared using available station data and interpolation techniques



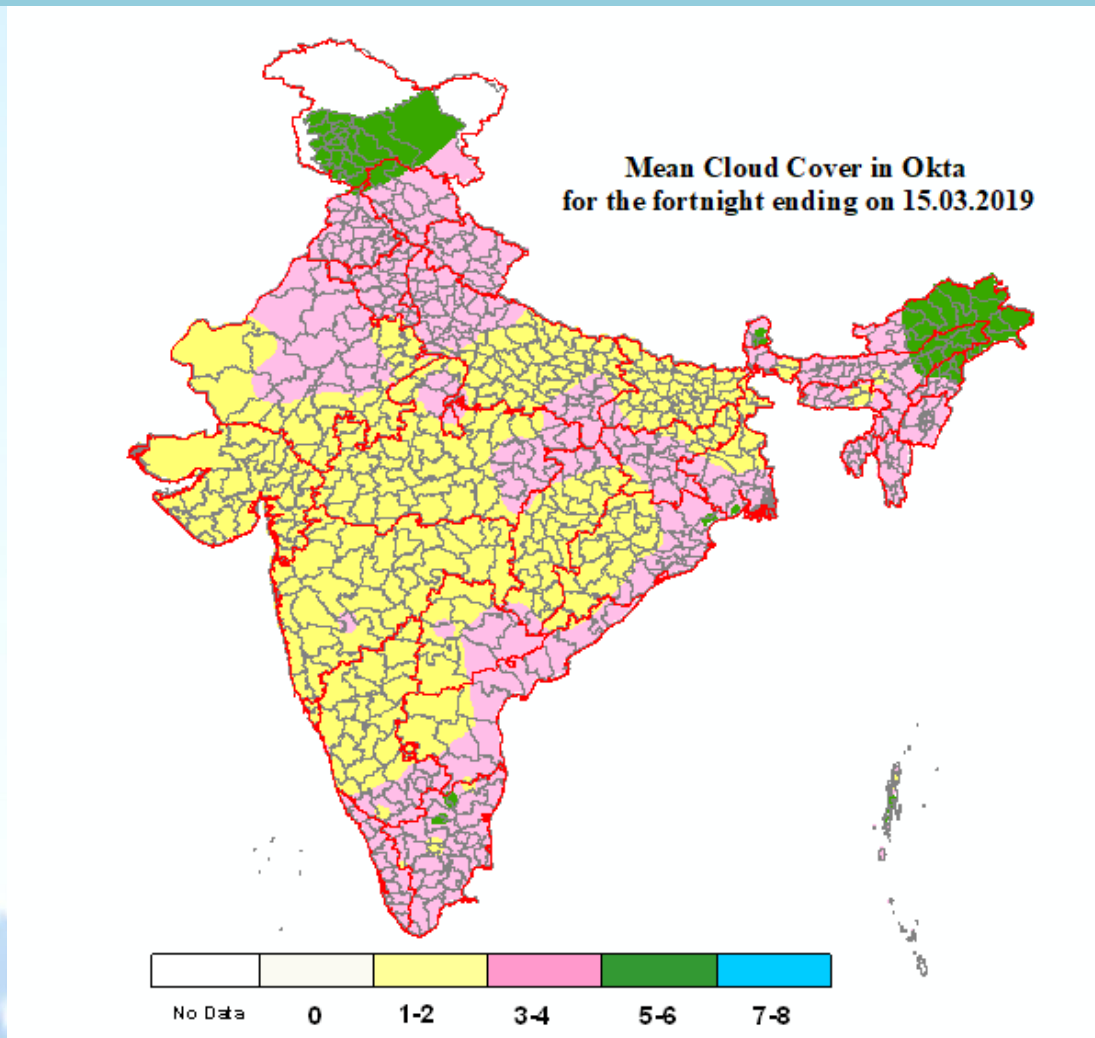
# Mean Wind Speed for the Fortnight ending on 15.03.2019



\* This map has been prepared using available station data and interpolation techniques



# Mean Cloud Cover for the Fortnight ending on 15.03.2019



\* This map has been prepared using available station data and interpolation techniques

