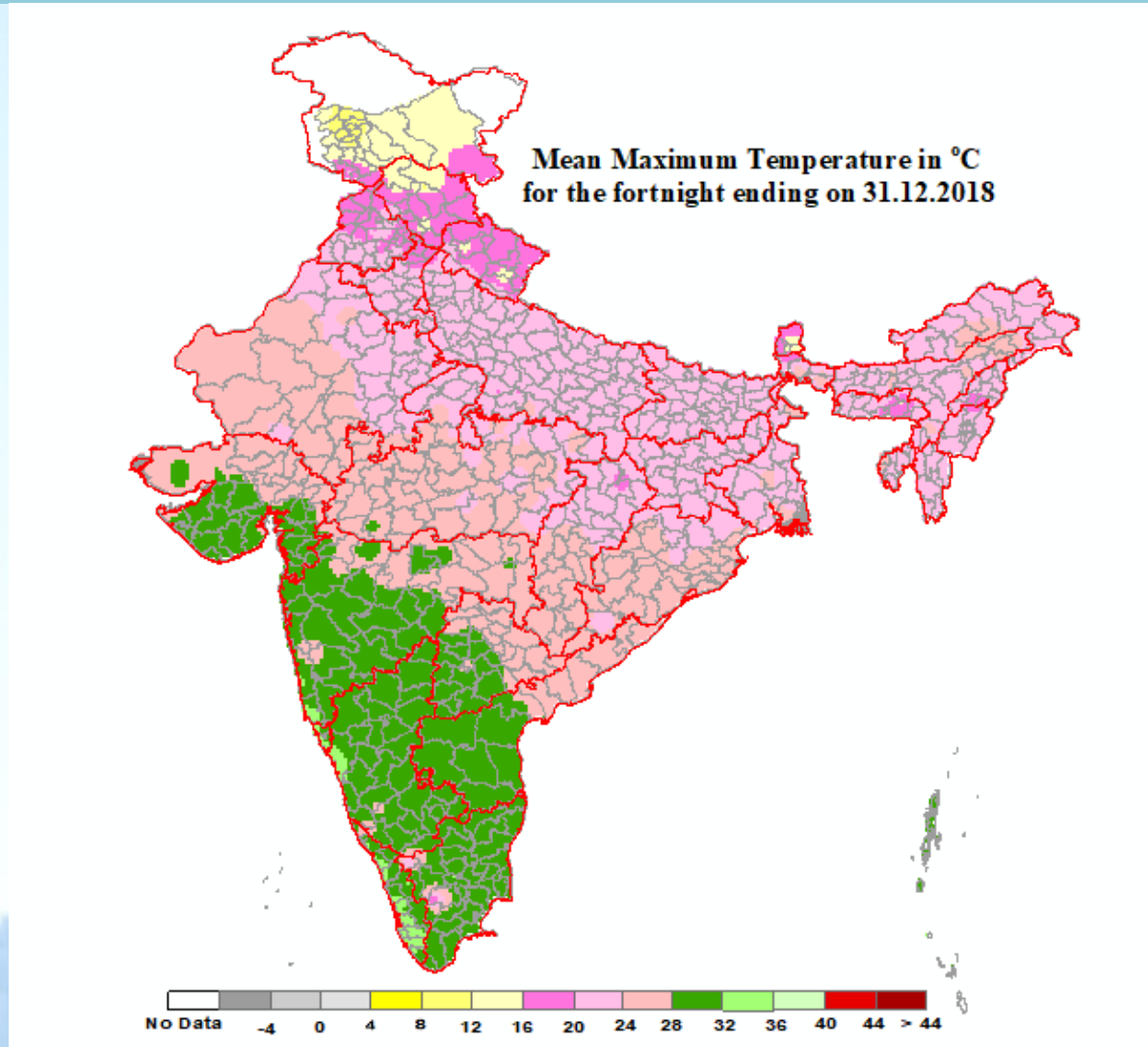


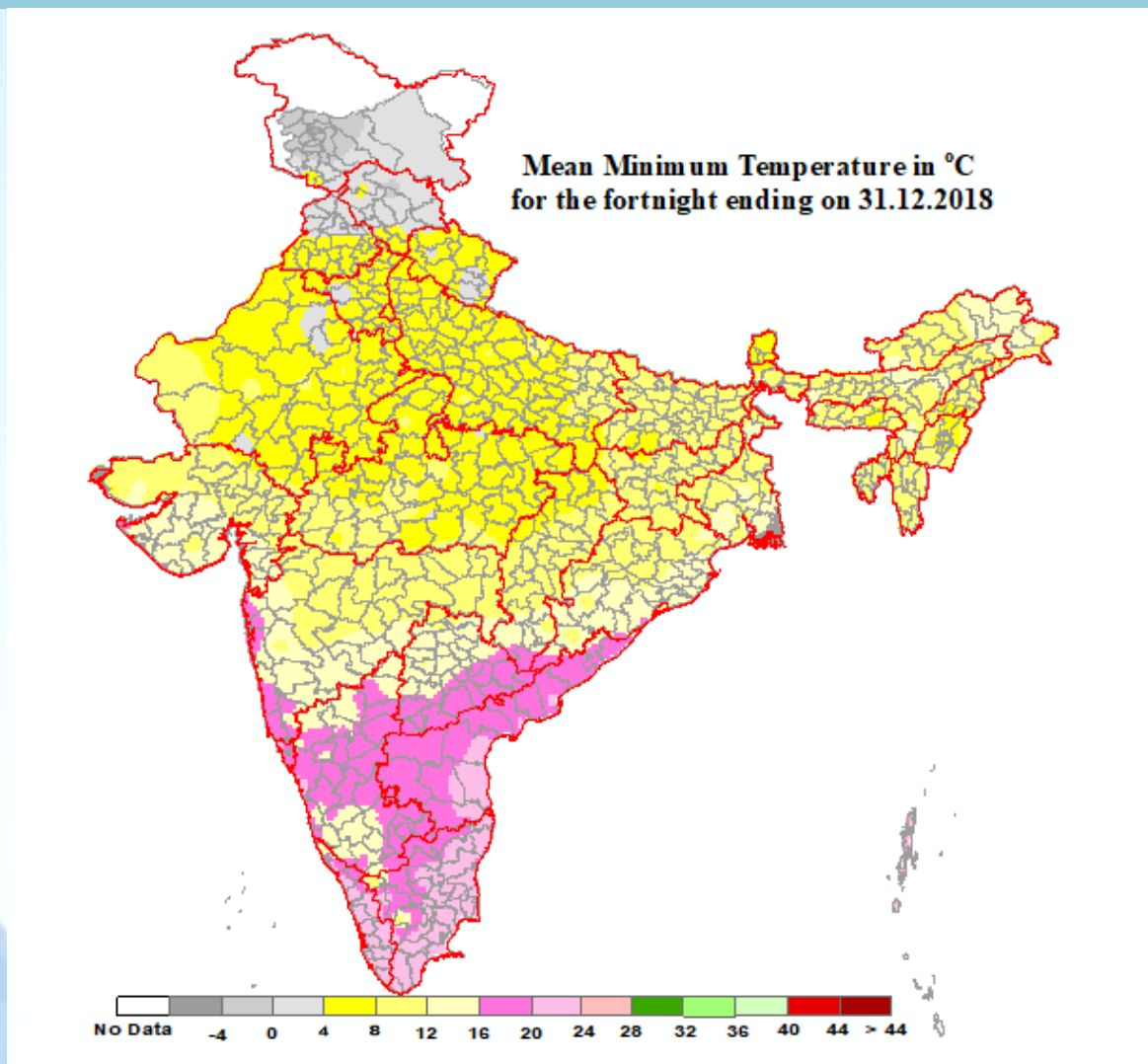
Mean Maximum Temperature for the Fortnight ending on 31.12.2018



* This map has been prepared using available station data and interpolation techniques



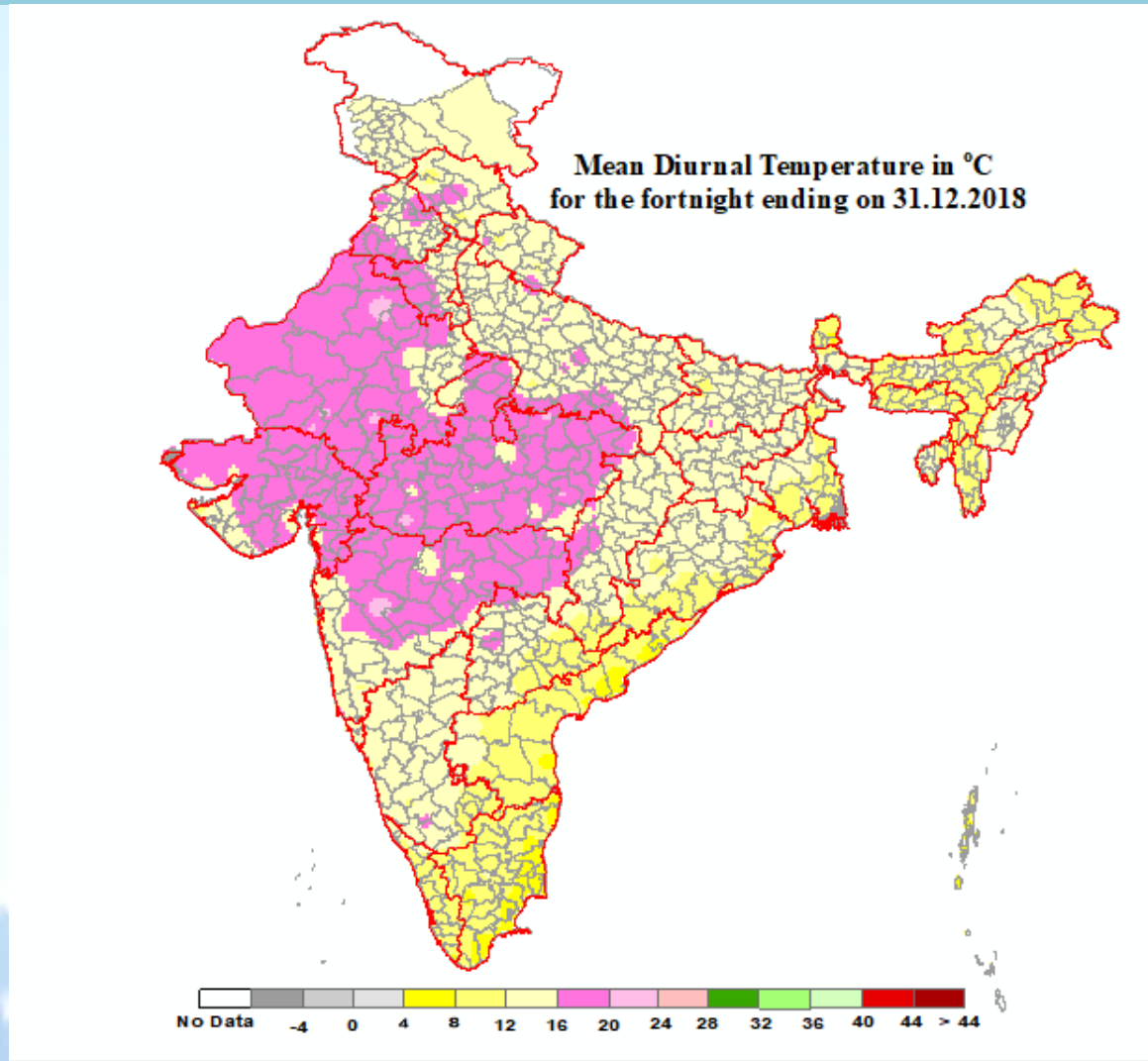
Mean Minimum Temperature for the Fortnight ending on 31.12.2018



* This map has been prepared using available station data and interpolation techniques



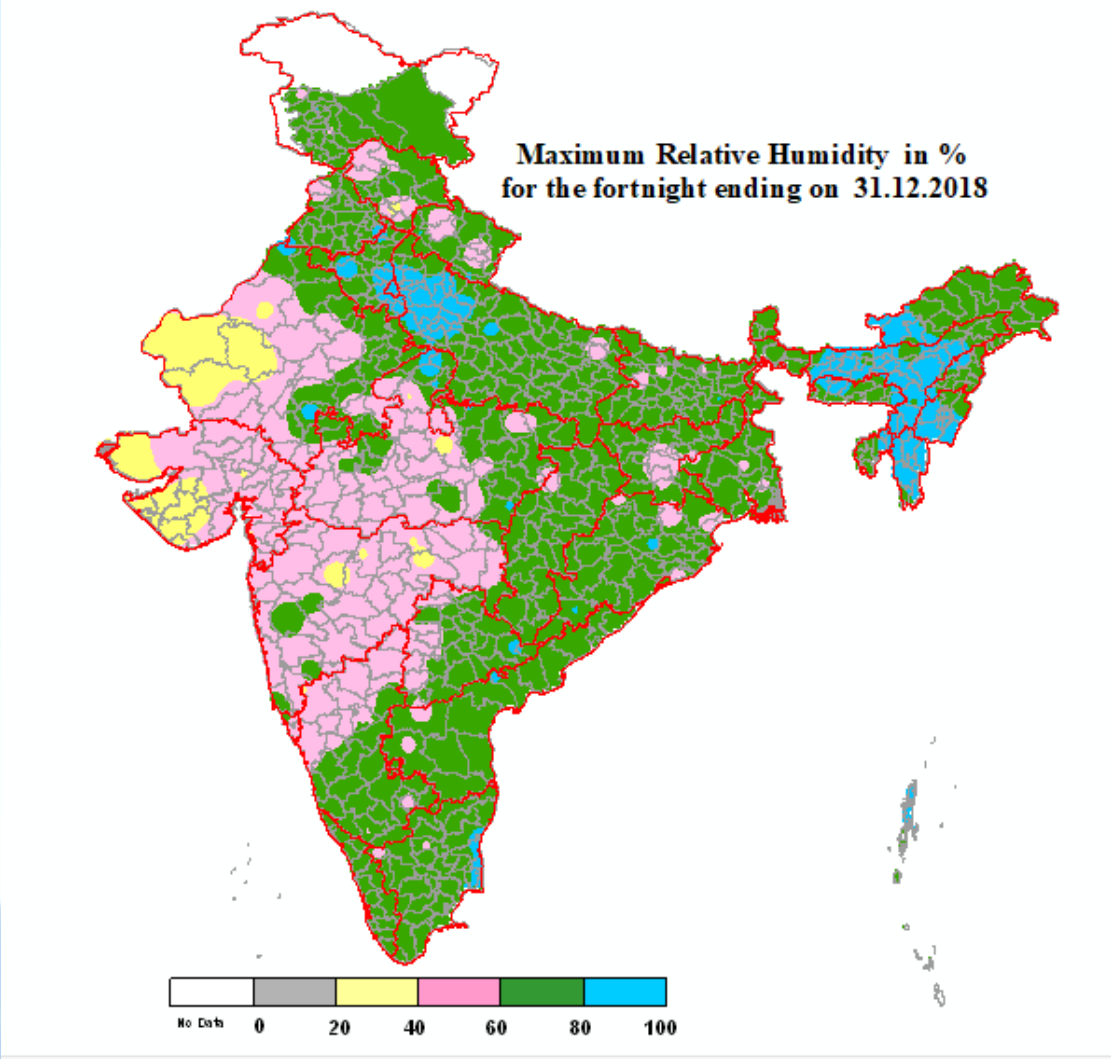
Mean Diurnal Temperature for the Fortnight ending on 31.12.2018



* This map has been prepared using available station data and interpolation techniques



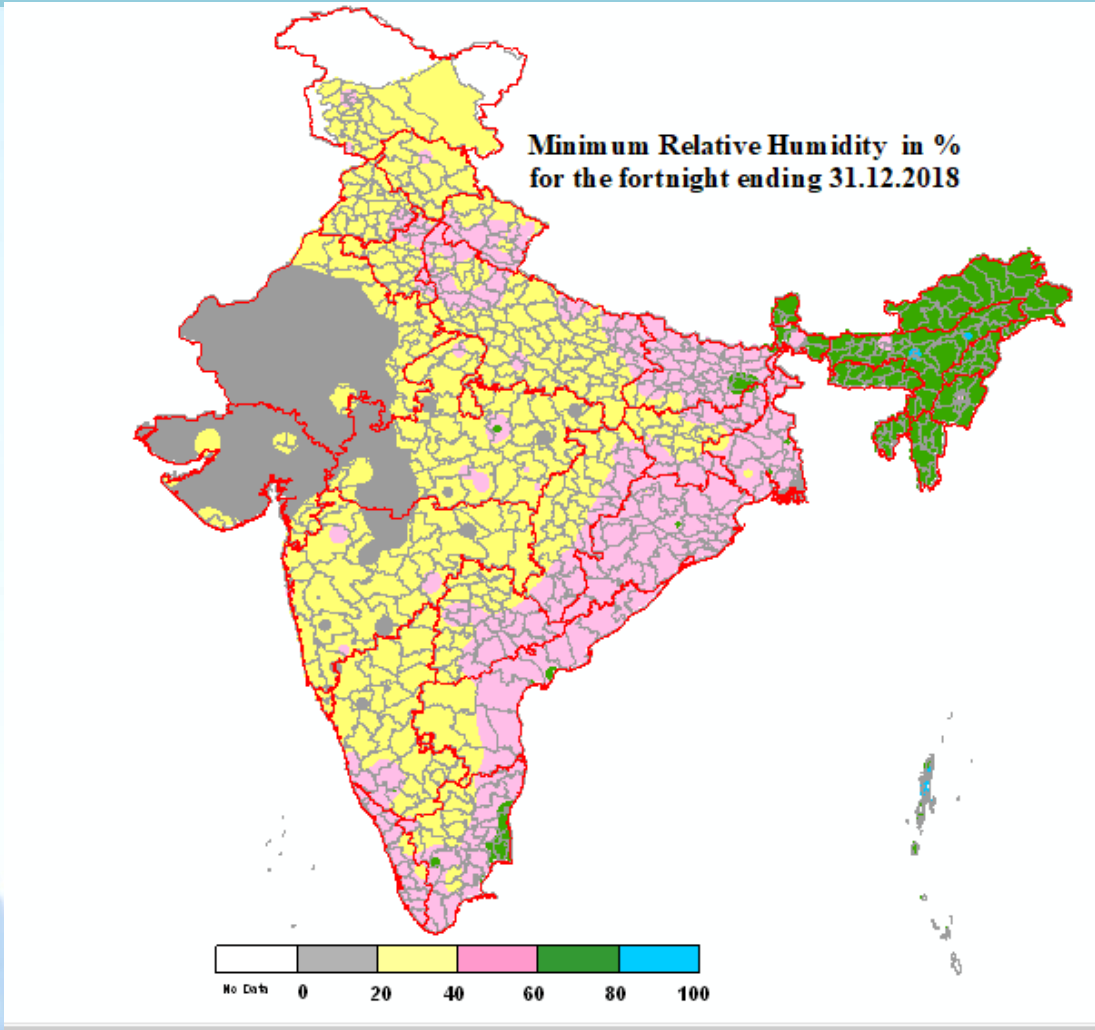
Mean Maximum Relative Humidity for the Fortnight ending on 31.12.2018



* This map has been prepared using available station data and interpolation techniques



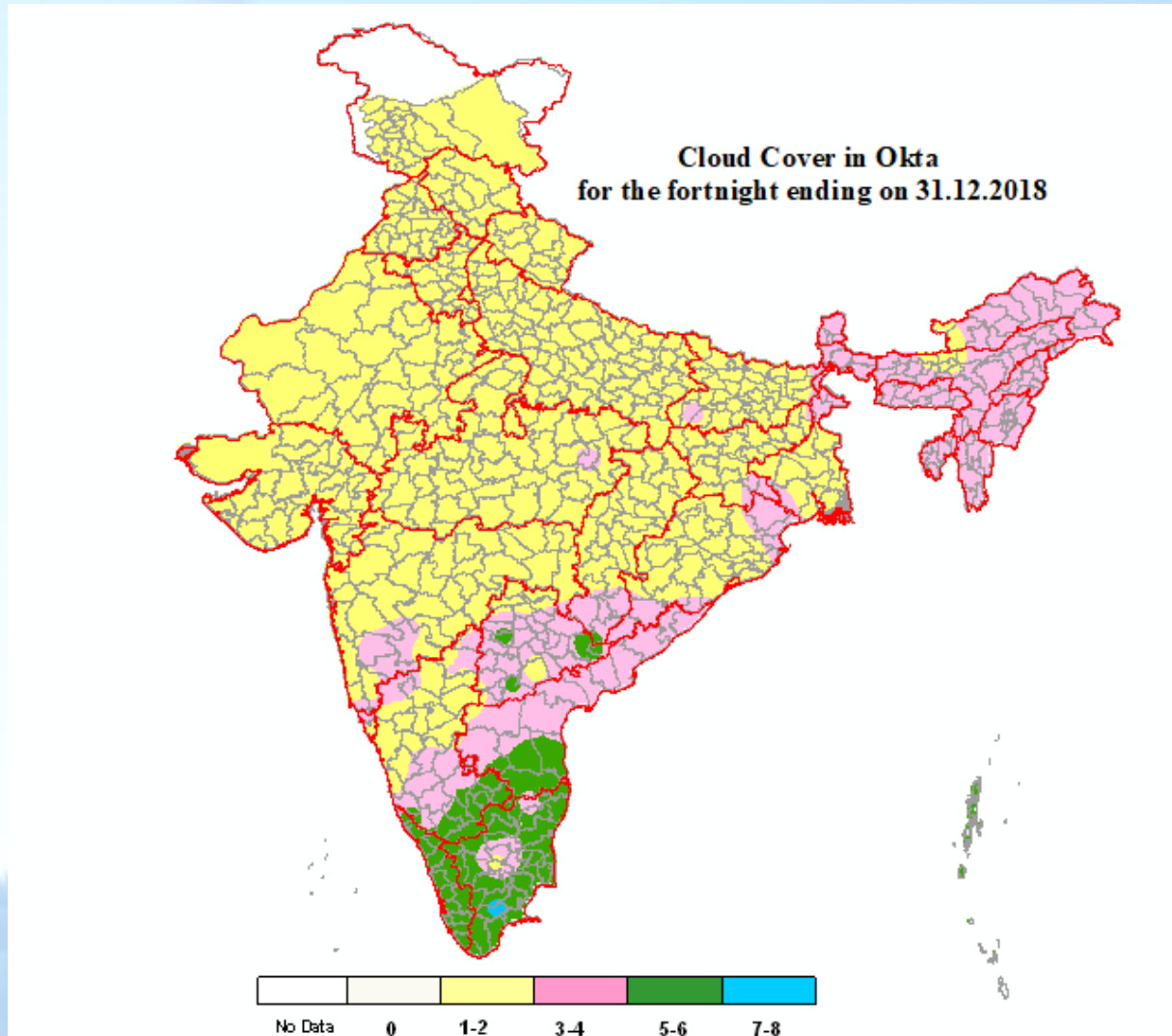
Mean Minimum Relative Humidity for the Fortnight ending on 31.12.2018



* This map has been prepared using available station data and interpolation techniques



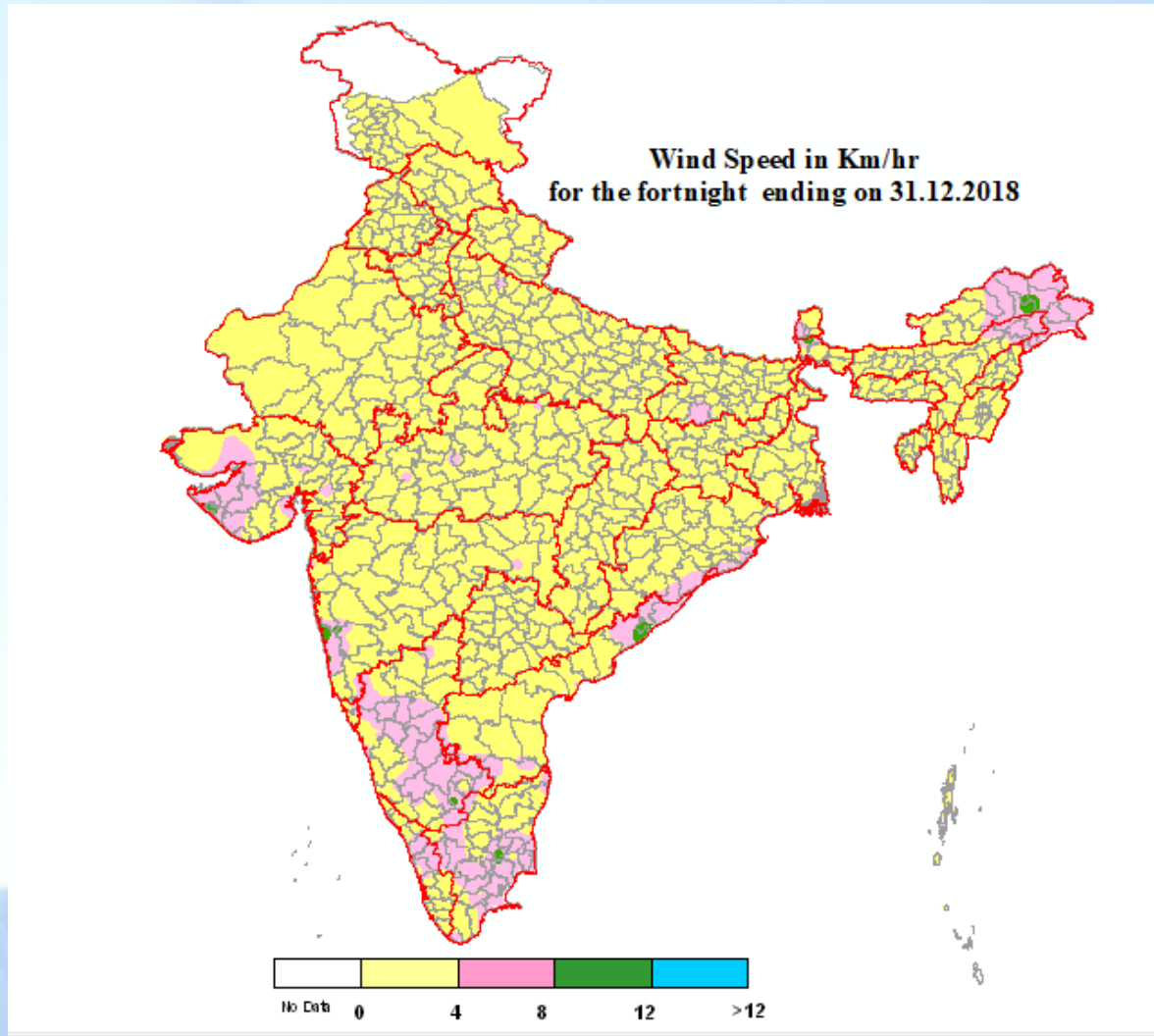
Mean Cloud Cover for the Fortnight ending on 31.12.2018



* This map has been prepared using available station data and interpolation techniques



Mean Wind Speed for the Fortnight ending on 31.12.2018



* This map has been prepared using available station data and interpolation techniques

